











































ZONING CONVERSION MAP

PROPOSED ZONES		EXISTING ZONES	
	O-P Open Land, Park		A-2 (Open Land, Reserve)
	O-P Open Land, Park		A-1 (Open Lands, Parks)
	OR R-1L Large-Lot Residential		A-1 (Open Lands, Parks)
	R-1B Suburban Residential		R-1A (Single Family Residential, Large Lot)
	R-1B Suburban Residential		R-1B Suburban Residential
	R-1C Urban Residential		R-1C Urban Residential
	R-2 Medium Density Residential		R-1M (Town Lot Residential)
	R-2 Medium Density Residential		R-2 (Medium Density Residential)
	R-3 High Density Residential		R-3 (Multi-Family Residential)
	MX-N Mixed Use--Neighborhood		C-1 (Neighborhood Commercial)
			L-O (Limited Office)
			N-O (Neighborhood Office)
			PC (Pedestrian Commercial)
	MX-S Mixed Use Street Oriented		C-2 (General Commercial)
			C-3 (Service Commercial)
			C-4 (Planned Commercial)
	OR		R-O (Residential Office)
	MX-A Mixed Use Activity Center		T-1 (Technological-Industrial Park)
	MX-D Mixed-Use Downtown		HS (Health Services District)
	MX-D Mixed-Use Downtown		C-5 (Central Business)
	= MX-U Mixed-Use University		U (University District)
	I-1 Light Industrial		M-1 (Light Industrial District)
	I-2 Heavy Industrial		M-2 (Heavy Industrial District)