

Boise Police Department.  
General Report

RD: 32

DR# 2024-405825

**Incident**

Date & Time Occurred 04/20/2024 20:57 to 04/21/2024 02:13 Date & Time Reported 04/20/2024 20:57 Location of Occurrence 6300 OVERLAND RD, BOISE, ID 83709 Location 18 - Parking Lot/Garage  
ParcelNo:

**Charges**

Chg# 1 Offense/Charge AGENCY ASSIST Law Section INFO Severity INFORMATION

**Probable Cause**

Boise police handled the initial call and scene. ACSO took lead on the criminal case ACSO DR 24-003557 and Garden city took lead on the BPD involved CITF 24-000742.

Mulqueen charge is listed as agency assist as ACSO took criminal case and investigation.

**People Involved**

**Suspect** MULQUEEN, DENNIS V Race: W Sex: M DOB: Age: 65  
Address: ID - lbs Hair Color: Eye Color:  
Occupation: Res Phone: ( ) - SSN: Relationship:  
Bus or School: Cell Phone: (000) 000-0000 OLN/St: / Injury Type:  
ID Bus Phone: ( ) - How Ident.:  
Offense/Charge Law Section Counts Severity  
AGENCY ASSIST INFO 1 INFORMATION  
☐ Arrest ☐ Cited ☐ Cuffs Checked ☐ Seat Belted Summons:

**Admin**

Officer(s) Reporting Ada No. 654 ☐ Phone Rpt. ☐ Audio Recording Related DR#s  
Cpl. Paul Jagosh ☐ Counter Rpt. ☐ Video Recording ☐ PPI ACSO: 2024-3557;  
Approved Supervisor Ada No. 623 Approved Date 05/15/2024 18:35 GCPD: 2024-742  
Sgt. Justin Kendall  
Assigned To Ada No.  
Route To:  
File

Copies To: Garden City Police, Route to Sgt. Dozier GCPD ref the Deputy Bolter OI

**Boise Police Department.**  
**Narrative Report**

RD: 32

DR# 2024-405825

|   |                                 |                                 |                               |
|---|---------------------------------|---------------------------------|-------------------------------|
| <b>1. Incident Topic</b><br>AGENCY ASSIST     |                                 | <b>2. Subject/Victim's Name</b> |                               |
| <b>3. Address</b><br>6300 OVERLAND RD , BOISE |                                 | <b>4. Phone</b>                 |                               |
| <b>5. Date Occurred</b><br>04/20/2024         | <b>6. Time Occured</b><br>20:57 | <b>7. Route To</b><br>File      | <b>8. Division</b><br>PERSONS |

**INITIAL RESPONSE/CONTACT:** On 4/20/24 I was the acting Sgt. for BPD violent crimes unit covering the on call phones. At approximately 9:00pm I was called by Sgt Synder and then by Sgt Pietrizak notifying me an ACSO Deputy had been shot on a traffic stop in Boise. I was asked to get the violent crimes unit activated to assist with this investigation. The suspect had fled the scene and was outstanding. I was given a short brief of what they knew at the time.

Deputy Bolter had been transported to St Alphonsus by medics.

I called the on call Detective Canfield and assigned him to respond to the scene. I activated most of the violent crimes unit to respond. I drove to the scene at Overland/ Albright and met with BPD command. I learned more about what occurred and went into the red crime scene area to observe the scene and speak with three witnesses who were inside. I began making assignments and requested BPD lab respond to handle this initial scene. I observed three witnesses that were in the inner crime scene and learned that two were direct witness and one showed up after the shooting. I requested the two direct witness be transported to BPD for interviews. (see officers report's)

I spoke with ACSO Sgt Weirs and BPD Lt Ransom. Boise Police would take lead on the traffic stop/shooting, ACSO would take lead on the criminal case of the suspect.

I began making assignments as detectives responded. There were no other involved officers or involved witnessing officers.

Detective Canfield was assigned to take lead on the traffic stop/shooting scene.

Detective Schofner and Detective Hartje were assigned to the station to handle criminal intelligence gathering and interviewing two witnesses.

Detective Wirshing was assigned to interview calling parties and additional witnesses.

I was advised a possible suspect had been located and BPD special operations was responding.

I stayed in contact with ACSO Sgt Weirs and BPD LT Ransom as the incident progressed and responded to BPD station for administration duties and updates.

I was advised members of BPD special operations had been involved in shooting the suspect. Garden City Police was going to take lead on this CITF. Area [REDACTED] were full so three BPD officers were transported to the station located at 333 Mark stall place for sequestering.

Sgt Joe Andreoli was escorted by Officer Cody Evens and placed in the front soft interview room. His body worn camera was taken and downloaded by Detective Hartje.

|   |                       |
|---|-----------------------|
| <b>Admin</b>                                      |                       |
| Officer(s) Reporting<br><b>Cpl. Paul Jagosh</b>   | Ada No.<br><b>654</b> |
| Approved Supervisor<br><b>Sgt. Justin Kendall</b> | Ada No.<br><b>623</b> |
| Approved Date<br><b>05/15/2024 18:35</b>          |                       |



**Boise Police Department.  
Narrative Report**

RD: 32

DR# 2024-405825

|   |                                 |                                 |                               |
|---|---------------------------------|---------------------------------|-------------------------------|
| <b>1. Incident Topic</b><br>AGENCY ASSIST     |                                 | <b>2. Subject/Victim's Name</b> |                               |
| <b>3. Address</b><br>6300 OVERLAND RD , BOISE |                                 | <b>4. Phone</b>                 |                               |
| <b>5. Date Occurred</b><br>04/20/2024         | <b>6. Time Occured</b><br>20:57 | <b>7. Route To</b><br>File      | <b>8. Division</b><br>PERSONS |

Detective J Sontag was escorted by [REDACTED] and placed in soft interview room #2. He did not have a camera.

Sgt Loren Hillard was escorted by Sgt Zubazaretta and placed in soft interview room #3. I downloaded Hillard's body worn camera.

GCPD police arrived and took lead of first contact duties.

I attempted to send viewing/download rights of their video to GCPD, however the downloads were so large it was taking significant time to download.

On 4/21/24 I responded back to the scene on Overland and was given a brief by Detective Canfield. I asked for another detective to respond to relive Canfield as he had been on scene all night. I was notified Deputy Bolter had passed. I checked the Axon downloads and they had not downloaded. ACSO Sgt. Weirs called asking if a BPD detective was going to attend Deputy Bolter's autopsy that was about to start. In order to not delay the autopsy I made the decision not to send a detective. Sgt Weirs attended.

On 4/22/24 I worked with GCPD and sent Axon video viewing and download rights of the body worn cameras and drone footage of the BPD shooting. I put together a briefing presentation of Deputy Bolter's shooting and presented to the CITF task force.

On 4/23/24 I represented BPD with CITF interviews with Sgt Andreoli at his lawyers Joe Mallot and Detective Sontag Guy Hallum's office. GCPD were the lead interviewers in this incident. The interviews were recorded by GCPD. See their detailed statements.

Metal shavings were taken as evidence from Deputy Bolter's autopsy and placed into BPD evidence locker #18. I took custody of these and booked them into ACSO evidence under this DR.

On 4/25/24 ACSO Lt Klimke requested the uniform and personal effects of Deputy Bolter. I spoke with GCPD and Sgt Kendal on releasing his property, equipment and uniform to ACSO. I along with other members of the BPD violent crimes unit removed Deputy Bolter's uniform and items that were in the BPD crime lab dryer #1 and packed them.

We took custody of the items collected on scene by BPD lab. These had already been packed and sealed.

**DISPOSITION OF PROPERTY/EVIDENCE/WEAPONS:**

Items 1KB- 13KB were returned to ACSO Lt Klimke. Items 14KB,15KB ( trace paper) were disposed of.

Items from the lab SS3-SS8, SS10-SS12, SS19, SS20 were taken from the lab and returned to ACSO Lt Klimke

|   |                       |
|---|-----------------------|
| <b>Admin</b>                                      |                       |
| Officer(s) Reporting<br><b>Cpl. Paul Jagosh</b>   | Ada No.<br><b>654</b> |
| Approved Supervisor<br><b>Sgt. Justin Kendall</b> | Ada No.<br><b>623</b> |
| Approved Date<br><b>05/15/2024 18:35</b>          |                       |

Boise Police Department.  
Narrative Report

RD: 32

DR# 2024-405825

|   |                                 |                                 |                               |
|---|---------------------------------|---------------------------------|-------------------------------|
| <b>1. Incident Topic</b><br>AGENCY ASSIST     |                                 | <b>2. Subject/Victim's Name</b> |                               |
| <b>3. Address</b><br>6300 OVERLAND RD , BOISE |                                 | <b>4. Phone</b>                 |                               |
| <b>5. Date Occurred</b><br>04/20/2024         | <b>6. Time Occured</b><br>20:57 | <b>7. Route To</b><br>File      | <b>8. Division</b><br>PERSONS |

**CONCLUSION:** No further action taken. Route with original report and GCPD.

"I certify (or declare) under penalty of perjury pursuant to the law of the State of Idaho that the foregoing be true and correct"

(Date of Affirmation)

5/08/2024

(Officer's Signature)



|   |                       |
|---|-----------------------|
| <b>Admin</b>                                      |                       |
| Officer(s) Reporting<br><b>Cpl. Paul Jagosh</b>   | Ada No.<br><b>654</b> |
| Approved Supervisor<br><b>Sgt. Justin Kendall</b> | Ada No.<br><b>623</b> |
| Approved Date<br><b>05/15/2024 18:35</b>          |                       |

**Boise Police Department.**  
**CASE STATUS REPORT**

RD: 32

DR# 2024-405825

Division: **Persons Crimes Unit**

Charges: **AGENCY ASSIST (I)**

Location: **6300 OVERLAND RD**

Victim:

Date & Time Occured: **4/20/2024 8:57:37 PM**

Date &Time of This Report: **5/23/2024 8:20:09 AM**

**Case Status**

- |   |  |   |   |
|---|--|---|---|
| <input type="checkbox"/> Cleared by Exception | <input type="checkbox"/> Summoned or Cited | <input type="checkbox"/> Inactive         | <input type="checkbox"/> Referred to Outside Agency       |
| <input type="checkbox"/> Cleared by Arrest    | <input type="checkbox"/> Civil             | <input type="checkbox"/> Information Only | <input type="checkbox"/> Submit to Prosecutor for Warrant |
| <input type="checkbox"/> Unfounded            |  |   |   |

**Suspect(s)**

| Name              | DOB | Age | Race  | Arrest Date | Officer Ada | Detective Ada |
|-------------------|-----|-----|-------|-------------|-------------|---------------|
| DENNIS V MULQUEEN |     | 65  | White |             | 654         |               |

**Additional Cases Cleared**

**Additional Information**

**Admin**

Officer(s) Reporting  
**PJAGOSH (654)**  
Approved Supervisor

Ada No.  
**654**  
Ada No

Approved Date

**Boise Police Department.**  
**CASE STATUS REPORT**

RD: 32

DR# 2024-405825

Division: **Persons Crimes Unit**

Charges: **AGENCY ASSIST (I)**

Location: **6300 OVERLAND RD**

Victim:

Date & Time Occured: **4/20/2024 8:57:37 PM**

Date &Time of This Report: **5/23/2024 12:10:08 PM**

**Case Status**

- |   |  |   |  |
|---|--|---|--|
| <input type="checkbox"/> Cleared by Exception | <input type="checkbox"/> Summoned or Cited | <input type="checkbox"/> Inactive         | <input checked="" type="checkbox"/> Referred to Outside Agency |
| <input type="checkbox"/> Cleared by Arrest    | <input type="checkbox"/> Civil             | <input type="checkbox"/> Information Only | <input type="checkbox"/> Submit to Prosecutor for Warrant      |
| <input type="checkbox"/> Unfounded            |  |   |  |

**Suspect(s)**

| Name              | DOB | Age | Race  | Arrest Date | Officer Ada | Detective Ada |
|-------------------|-----|-----|-------|-------------|-------------|---------------|
| DENNIS V MULQUEEN |     | 65  | White |             | 654         | 0             |

**Additional Cases Cleared**

**Additional Information**

ACSO took lead on the criminal case.

**Admin**

Officer(s) Reporting  
**PJAGOSH (654)**  
Approved Supervisor  
**JKENDALL (623)**

Ada No.  
**654**  
Ada No

Approved Date  
**05/23/2024 12:18**

**Boise Police Department.  
Supplemental Report**

RD: 32

DR# 2024-405825

|   |                                 |                                 |                              |
|---|---------------------------------|---------------------------------|------------------------------|
| <b>1. Incident Topic</b><br>AGENCY ASSIST     |                                 | <b>2. Subject/Victim's Name</b> |                              |
| <b>3. Address</b><br>6300 OVERLAND RD , BOISE |                                 | <b>4. Phone</b>                 |                              |
| <b>5. Date Occurred</b><br>04/20/2024         | <b>6. Time Occured</b><br>20:57 | <b>7. Route To</b><br>File      | <b>8. Division</b><br>PATROL |

|                  |  |
|------------------|--|
| <b>Narrative</b> |  |
|------------------|--|

**INITIAL RESPONSE/CONTACT:**

On 4/20/24 at approximately 2100 hours, while working as marked patrol unit 34T4, I was dispatched to 6300 Block of Overland in reference to an officer needs help call. Shortly after the initial dispatch, the call was updated to Officer shot.

As I arrived in the area, I took up a position just east of the target location at Empire and Overland and began to block west bound lanes of traffic with the use of flares and the patrol vehicle. Once that location was secured and another officer had arrived at my location, I made my way over to the main scene where I made contact with Cpl. Veins at which point he assigned me to the crime scene.

Ada County CSO's arrived on scene and processed the area. Once Ada County CSO's finished processing the scene, I was reassigned to the intersection of Empire and Overland where I conducted traffic control for the duration of the call.

Route with original report.

**CONCLUSION:**

---

"I certify (or declare) under penalty of perjury pursuant to the law of the State of Idaho that the foregoing be true and correct"

(Date of Affirmation)

04/21/2024

(Officer's Signature)



|              |  |
|--------------|--|
| <b>Admin</b> |  |
|--------------|--|

Officer(s) Reporting  
**Ofc. Kevin Moss**  
Approved Supervisor  
**Sgt. Matt Jacobs**

Ada No.  
**1081**  
Ada No  
**786**

Approved Date  
**04/21/2024 06:05**

**Boise Police Department.  
Supplemental Report**

RD: 32

DR# 2024-405825

|   |                                 |                                 |                              |
|---|---------------------------------|---------------------------------|------------------------------|
| <b>1. Incident Topic</b><br>AGENCY ASSIST     |                                 | <b>2. Subject/Victim's Name</b> |                              |
| <b>3. Address</b><br>6300 OVERLAND RD , BOISE |                                 | <b>4. Phone</b>                 |                              |
| <b>5. Date Occurred</b><br>04/20/2024         | <b>6. Time Occured</b><br>20:57 | <b>7. Route To</b><br>File      | <b>8. Division</b><br>PATROL |
| * Has Video * Has PPI *                       |                                 |                                 |                              |

|                  |  |
|------------------|--|
| <b>Narrative</b> |  |
|------------------|--|

**INITIAL RESPONSE/CONTACT:**

On the above date and time, I was dispatched to an officer in need of help call at W. Overland Rd. and S. Empire Way in Boise, Idaho. While in route to the call, I was advised that the suspect vehicle was located at S. Roosevelt and W. Dorian St. in Boise, Idaho. I was assigned to a perimeter position at W. Nez Pierce and S. Jackson St. I held the position until I was relieved by SOU.

After the incident took place I followed the ambulance to Saint Alphonsus in Boise.

This concluded my involvement.

Route with original report.

---

"I certify (or declare) under penalty of perjury pursuant to the law of the State of Idaho that the foregoing be true and correct"

(Date of Affirmation)

04/21/2024

(Officer's Signature)



|              |  |
|--------------|--|
| <b>Admin</b> |  |
|--------------|--|

Officer(s) Reporting  
**Ofc. Cruz Otazua**  
Approved Supervisor  
**Sgt. Matt Jacobs**

Ada No.  
**1077**  
Ada No  
**786**

Approved Date  
**04/21/2024 06:06**



**Boise Police Department.  
Supplemental Report**

RD: 32

DR# 2024-405825

|   |                                 |                                 |                              |
|---|---------------------------------|---------------------------------|------------------------------|
| <b>1. Incident Topic</b><br>AGENCY ASSIST     |                                 | <b>2. Subject/Victim's Name</b> |                              |
| <b>3. Address</b><br>6300 OVERLAND RD , BOISE |                                 | <b>4. Phone</b>                 |                              |
| <b>5. Date Occurred</b><br>04/20/2024         | <b>6. Time Occured</b><br>20:57 | <b>7. Route To</b><br>File      | <b>8. Division</b><br>PATROL |

|                  |  |
|------------------|--|
| <b>Narrative</b> |  |
|------------------|--|

**INITIAL RESPONSE/CONTACT:**

On 04-20-2024 at approximately 2058 hours, I responded to a radio call of an officer needs help at Overland Rd and Empire Way.

**INVESTIGATION:**

I arrived on scene and observed several officers performing life saving measures on the deputy who had been shot. A request was put out over the radio to have someone shut down west bound traffic on Overland from Empire. I responded to the location and used my patrol vehicle to block west bound traffic.

I retrieved yellow crime scene tape and used it to mark and block access to both the sidewalk and roadway. I later started a crime scene log for anyone accessing the scene from my post. I was later relieved by Officer Schultz who took over crime scene log duties.

I responded to the Overland Lumber command post to look for additional duties. I was directed to relieve Officer Gardner of his crime scene log duties at [REDACTED] S Jackson Street. I maintained my position at the scene until relieved by Officer Marshall.

I cleared the scenes and had no further involvement in the investigation.

**CONCLUSION:**

Route with original.

---

"I certify (or declare) under penalty of perjury pursuant to the law of the State of Idaho that the foregoing be true and correct"

(Date of Affirmation)

04/21/2024

(Officer's Signature)



|   |                        |  |  |                       |  |
|---|------------------------|--|--|-----------------------|--|
| <b>Admin</b>  |                        |  |  |                       |  |
| Officer(s) Reporting<br><b>Ofc. Cameron Broadus</b> | Ada No.<br><b>1066</b> |  | Officer(s) Reporting<br><b>Sgt. Ted Snyder</b> | Ada No.<br><b>530</b> | Approved Date<br><b>04/21/2024 23:30</b> |

**Boise Police Department.  
Supplemental Report**

RD: 32

DR# 2024-405825

|   |                                 |                                 |                              |
|---|---------------------------------|---------------------------------|------------------------------|
| <b>1. Incident Topic</b><br>AGENCY ASSIST     |                                 | <b>2. Subject/Victim's Name</b> |                              |
| <b>3. Address</b><br>6300 OVERLAND RD , BOISE |                                 | <b>4. Phone</b>                 |                              |
| <b>5. Date Occurred</b><br>04/20/2024         | <b>6. Time Occured</b><br>20:57 | <b>7. Route To</b><br>File      | <b>8. Division</b><br>PATROL |
| <b>* Has Video *</b>                          |                                 |                                 |                              |

|                  |  |
|------------------|--|
| <b>Narrative</b> |  |
|------------------|--|

**INITIAL RESPONSE/CONTACT:**

On the evening of 4/20/2024, I was working as a Boise Police Department Patrol Sergeant assigned to supervise the 3200 team.

During this time, Boise Police Lieutenant Cory Smith requested my assistance near Jackson and Nez Perce in Boise. I was aware of a Special Operations Group (SOG) assignment to locate/apprehend a suspect near this area. As part of his request, Lt. Smith asked that I deploy a robot to assist SOG with their mission. It should be noted that I am a certified Hazardous Devices Technician assigned to the Boise Police Bomb Squad and the Special Operations Group. As part of this assignment, I carry a robot that is often used during SOG missions.

Upon arrival on Jackson St., I made contact with Sgt. Hilliard near the Special Operations Unit (SOU) react team. After setting up my robot, I heard a gun shot near the location that the suspect was reportedly hiding. What seemed to be a few minutes later, I heard radio traffic indicating that the suspect was moving towards occupied dwellings. I believed that this radio traffic was coming from drone operators who were able to maintain visual on the suspect.

After this announcement was made, the SOU react team moved forward to challenge the suspect in an attempt to safely take him into custody. Shortly thereafter, I heard approximately six gunshots in short succession.

After SOU Operators ensured that the scene was safe, Ada County Paramedics moved forward to treat the suspect. I stood by as the medics moved the suspect to the back of the SOU armored vehicle and began life saving measures. I was then told that an ambulance would be transporting the suspect to the hospital. As such, medics moved him to a nearby intersection.

A short time later, I loaded my equipment and left the scene.

**DISPOSITION OF PROPERTY/EVIDENCE/WEAPONS:**

OBV functioning for a short period of time. Uploaded to Axon.

**CONCLUSION:**

Route with original.

---

"I certify (or declare) under penalty of perjury pursuant to the law of the State of Idaho that the foregoing be true and correct"

|                      |         |                  |  |
|----------------------|---------|------------------|--|
| <b>Admin</b>         |         |                  |  |
| Officer(s) Reporting | Ada No. | Approved Date    |  |
| Sgt. Ryan Thueson    | 830     |                  |  |
| Approved Supervisor  | Ada No. |                  |  |
| Sgt. Tad Miller      | 840     | 04/22/2024 05:01 |  |

Boise Police Department.  
Supplemental Report

RD: 32

DR# 2024-405825

|   |                                 |                                 |                              |
|---|---------------------------------|---------------------------------|------------------------------|
| <b>1. Incident Topic</b><br>AGENCY ASSIST     |                                 | <b>2. Subject/Victim's Name</b> |                              |
| <b>3. Address</b><br>6300 OVERLAND RD , BOISE |                                 | <b>4. Phone</b>                 |                              |
| <b>5. Date Occurred</b><br>04/20/2024         | <b>6. Time Occured</b><br>20:57 | <b>7. Route To</b><br>File      | <b>8. Division</b><br>PATROL |
| * Has Video *                                 |                                 |                                 |                              |

(Date of Affirmation)

04/22/2024

(Officer's Signature)



|  |                       |
|--|-----------------------|
| <b>Admin</b>                                     |                       |
| Officer(s) Reporting<br><b>Sgt. Ryan Thueson</b> | Ada No.<br><b>830</b> |
| Approved Supervisor<br><b>Sgt. Tad Miller</b>    | Ada No.<br><b>840</b> |
| Approved Date<br><b>04/22/2024 05:01</b>         |                       |

**Boise Police Department.**  
**Supplemental Report**

RD: 32

DR# 2024-405825

|   |                                 |                                 |                              |
|---|---------------------------------|---------------------------------|------------------------------|
| <b>1. Incident Topic</b><br>AGENCY ASSIST     |                                 | <b>2. Subject/Victim's Name</b> |                              |
| <b>3. Address</b><br>6300 OVERLAND RD , BOISE |                                 | <b>4. Phone</b>                 |                              |
| <b>5. Date Occurred</b><br>04/20/2024         | <b>6. Time Occured</b><br>20:57 | <b>7. Route To</b><br>File      | <b>8. Division</b><br>PATROL |
| * Has Audio * Has Video * Has PPI *           |                                 |                                 |                              |

|                  |  |
|------------------|--|
| <b>Narrative</b> |  |
|------------------|--|

On 4/20/2024 at 2058 hours, Sgt. R Thueson sent a message to our team requesting that we begin our tour of duty as soon as possible, as a deputy with the Ada County Sheriff's Office (ACSO) had been shot. On this date, I was acting as Field Training Officer (FTO) to Officer K Rising. At approximately 2130 hours, Officer Rising and I started toward a secondary scene involved with this incident, [REDACTED] S Jackson St. This address is a small residential apartment building containing four townhome-style apartment units, each having a first and second floor. Each unit has a different address, to include [REDACTED] and [REDACTED] S Jackson St. This location had previously been identified as a possible location for the suspect, Mr. Dennis Vincent Mulqueen (WMA [REDACTED]).

I contacted Sgt. S Scally, who was serving as incident commander for the Jackson St search efforts. Sgt. Scally requested that I respond to assist with drone duties. A drone operator with Meridian PD was already on scene prior to my arrival. Over the radio, he announced that he'd located a possible suspect who'd exited the Jackson St apartment and had since burrowed into an area of thick brush at the base of a cypress tree. Upon arrival, I launched BPD Drone 16, [REDACTED]. I spent several minutes establishing the layout of the area in question. Using the drone's [REDACTED] camera, I was able to locate the subject as described by the Meridian officer.

I observed what appeared to be a heat signature consistent with a human, positioned beneath heavily foliage at the southwest corner of the [REDACTED] S Jackson St building. This heat signature was later positively identified as the suspect (MULQUEEN). MULQUEEN appeared to be positioned against a fence separating the Jackson St property from the neighboring property to its west, a similar apartment building containing multiple addresses in the 4100 block of W Dorian St.

While watching the live-feed from the drone's IR and zoom feeds, I observed slight but regular movements, consistent with those made by an awake human in a seated or supine position. A supervisor requested that I descend to attempt to establish a close-in view of MULQUEEN and to utilize the drone's spotlight to assist in these efforts. During this time, I observed that MULQUEEN appeared to be concealed within or under a silver tarp or sleeping bag. Meanwhile, the Meridian drone operator conducted continuous overwatch, monitoring from above to ensure MULQUEEN did not depart from his position.

As I worked to reestablish a closeup camera angle, the Meridian operator relayed that MULQUEEN appeared to have departed his tarp and was now moving toward the building. He further relayed that it appeared the suspect had entered or was attempting to enter the Jackson St building. I ascended and recaptured MULQUEEN within my camera's field of vision. During this time, BPD SOU operators moved toward MULQUEEN, who had yet to make it inside the building. While monitoring the drone's live-feed, I observed MULQUEEN maneuver himself behind what appeared to be a small barrier, as if positioning himself behind an item providing some level of cover or concealment. MULQUEEN was holding something

|              |  |
|--------------|--|
| <b>Admin</b> |  |
|--------------|--|

|  |                        |  |
|--|------------------------|--|
| Officer(s) Reporting<br><b>Ofc. Willson Moss</b> | Ada No.<br><b>1007</b> |  |
| Approved Supervisor<br><b>Sgt. Ryan Thueson</b>  | Ada No<br><b>830</b>   | Approved Date<br><b>04/22/2024 07:04</b> |

**Boise Police Department.  
Supplemental Report**

RD: 32

DR# 2024-405825

|   |                                 |                                 |                              |
|---|---------------------------------|---------------------------------|------------------------------|
| <b>1. Incident Topic</b><br>AGENCY ASSIST     |                                 | <b>2. Subject/Victim's Name</b> |                              |
| <b>3. Address</b><br>6300 OVERLAND RD , BOISE |                                 | <b>4. Phone</b>                 |                              |
| <b>5. Date Occurred</b><br>04/20/2024         | <b>6. Time Occured</b><br>20:57 | <b>7. Route To</b><br>File      | <b>8. Division</b><br>PATROL |
| * Has Audio * Has Video * Has PPI *           |                                 |                                 |                              |

consistent with the size and shape of a gun while stretching/pointing both of his arms forward. MULQUEEN made a quick, furtive movement to his right, ducking around his position of concealment, and fired what appeared to be a single round from the handgun. This was evidenced by a bright flash emitting from the barrel, consistent with a muzzle flash, along with an audible pop, which was audible from my deployment location near the intersection of W Overland Rd / S Roosevelt St.

Nearly simultaneous with the first pop, I heard a series of four to five additional pops, audibly consistent with gunshots. MULQUEEN collapsed to the ground, squirming. The black handgun dislodged from his hand upon his fall to the ground, sliding several feet to his right across the ground. Within seconds, a large quantity of blood was pouring from MULQUEEN's head and upper torso. I maintained this camera angle for approximately two minutes. At this point, the drone alerted me that its battery level was "critically low." I initiated a return to the launch location, replaced the battery, and reestablished a position over the apartment to provide continued overwatch. I maintained this assignment until approximately 0105 hours, at which point I returned to the launch point. No further drone assistance was needed.

Following this, Officer Rising and I were assigned to conduct perimeter security at the Jackson St scene. We established security at approximately 0130 hours (Dorian St side). We were dismissed from this assignment at approximately 0400 hours.

Drone video footage containing footage of the events described herein has been uploaded to Evidence.com. The video clips are labeled sequentially. *The video footage containing the shooting is labeled "Drone 16 - Video 8A/8B/8C" and is bookended with astericks.*

Each individual video segment contains three separate versions:

- A – Operator view, pursuant to which camera feed the drone operator is currently utilizing
- B – Infrared camera
- C – Zoom/telephoto camera

I had no further involvement with this case.

|                          |             |                         |  |
|--------------------------|-------------|-------------------------|--|
| <b>Admin</b>             |             |                         |  |
| Officer(s) Reporting     | Ada No.     |                         |  |
| <b>Ofc. Willson Moss</b> | <b>1007</b> |                         |  |
| Approved Supervisor      | Ada No      | Approved Date           |  |
| <b>Sgt. Ryan Thueson</b> | <b>830</b>  | <b>04/22/2024 07:04</b> |  |

Boise Police Department.  
Supplemental Report

RD: 32

DR# 2024-405825

|   |                                 |                                 |                              |
|---|---------------------------------|---------------------------------|------------------------------|
| <b>1. Incident Topic</b><br>AGENCY ASSIST     |                                 | <b>2. Subject/Victim's Name</b> |                              |
| <b>3. Address</b><br>6300 OVERLAND RD , BOISE |                                 | <b>4. Phone</b>                 |                              |
| <b>5. Date Occurred</b><br>04/20/2024         | <b>6. Time Occured</b><br>20:57 | <b>7. Route To</b><br>File      | <b>8. Division</b><br>PATROL |
| * Has Audio * Has Video * Has PPI *           |                                 |                                 |                              |

Route with original report.

"I certify (or declare) under penalty of perjury pursuant to the law of the State of Idaho that the foregoing be true and correct"

(Date of Affirmation)

04/21/2024

(Officer's Signature)



|  |                        |
|--|------------------------|
| <b>Admin</b>                                     |                        |
| Officer(s) Reporting<br><b>Ofc. Willson Moss</b> | Ada No.<br><b>1007</b> |
| Approved Supervisor<br><b>Sgt. Ryan Thueson</b>  | Ada No<br><b>830</b>   |
| Approved Date<br><b>04/22/2024 07:04</b>         |                        |



**Boise Police Department.  
Supplemental Report**

RD: 32

DR# 2024-405825

|   |                                 |                                 |                              |
|---|---------------------------------|---------------------------------|------------------------------|
| <b>1. Incident Topic</b><br>AGENCY ASSIST     |                                 | <b>2. Subject/Victim's Name</b> |                              |
| <b>3. Address</b><br>6300 OVERLAND RD , BOISE |                                 | <b>4. Phone</b>                 |                              |
| <b>5. Date Occurred</b><br>04/20/2024         | <b>6. Time Occured</b><br>20:57 | <b>7. Route To</b><br>File      | <b>8. Division</b><br>PATROL |

|                  |
|------------------|
| <b>Narrative</b> |
|------------------|

At the date and time stated, I was working uniform patrol for the Boise Police Department and operating in the capacity as a Field Training Officer (FTO) with Officer Kennedy when I responded to the area of S. Roosevelt Street and W. Dorian Street, Boise. Officer Middleton from the Boise Police Department had located the suspect vehicle at that location which was involved in an officer involved shooting. Information available to me at that time was that an Ada County Sheriff Deputy had conducted a traffic stop in the area of W. Overland Road and E. Empire Way when he was shot by the driver of the vehicle. After the shooting, the vehicle had fled from the traffic stop. The vehicle was described as an older model gray colored Suburban bearing Idaho plate [REDACTED]. It should also be noted that a photograph of the registered owner of the vehicle, Dennis Mulqueen, was distributed via work cell phones.

Upon arriving at the intersection of S. Roosevelt Street and Dorian Street I heard over the radio that a drone had located a heat signature of a person hiding under a tree. Information provided was that the last known address for Dennis was [REDACTED] W. Dorian Street. This heat signature was located on the south-east corner of [REDACTED] W. Dorian Street. The building of [REDACTED] W. Dorian Street is a 4-plex building. Due to the heat signature appearing to be, what was described by drone operators as hiding, the decision made by supervisors on scene was to establish containment on this individual. In order to established an effective containment, Officer Kennedy and I were tasked with taking up an eastern containment location.

Officer Kennedy and I took a position in the rear yard of [REDACTED] Cleveland Street. This location was directly east of [REDACTED] W. Dorian Street. If the heat signature that was detected and being observed by drone pilots was to be Dennis and he ran east, I believed that the location Officer Kennedy and I took would allow us the best opportunity to intercept Dennis incase he was to run east and try to occupy a residence.

While Officer Kennedy and I were at this location, drone pilots continued to observe the individual hiding. Drone pilots advised that the individual was at times hiding under a tarp, crawling through bushes, and hiding under a tree. At one point, a drone pilots advised that a knife was observed in the rear pants pocket of this individual. A resident from [REDACTED] W. Dorian Street contacted Ada County dispatch stating that they observed a male hiding in the bushes outside of the residence, and that this male asked for a cigarette. The male subject was then described as throwing rocks at a window of [REDACTED] W. Dorian. Dispatch also advised that multiple people were currently residing in the apartment of [REDACTED].

During this time frame, Special Operation Unit (SOU) was activated due to believing that the subject hiding was likely to be Dennis, and due to the nature of the crime that had already been

|   |                       |
|---|-----------------------|
| <b>Admin</b>                                      |                       |
| Officer(s) Reporting<br><b>Ofc. Anthony Coils</b> | Ada No.<br><b>920</b> |
| Approved Supervisor<br><b>Sgt. Ryan Thueson</b>   | Ada No.<br><b>830</b> |
| Approved Date<br><b>04/22/2024 07:05</b>          |                       |

**Boise Police Department.  
Supplemental Report**

RD: 32

DR# 2024-405825

|   |                                 |                                 |                              |
|---|---------------------------------|---------------------------------|------------------------------|
| <b>1. Incident Topic</b><br>AGENCY ASSIST     |                                 | <b>2. Subject/Victim's Name</b> |                              |
| <b>3. Address</b><br>6300 OVERLAND RD , BOISE |                                 | <b>4. Phone</b>                 |                              |
| <b>5. Date Occurred</b><br>04/20/2024         | <b>6. Time Occured</b><br>20:57 | <b>7. Route To</b><br>File      | <b>8. Division</b><br>PATROL |

committed.

When one drone maneuvered close to the individual, the drone pilot advised that the individual was holding a firearm and was pointing the firearm at the drone. When this drone gained elevation to return for a change of battery, I heard a single gun shot being fired from the location of where the individual was hiding. One of the drone pilots then advised that the male subject was still seen to be holding a firearm, and then advised that the subject was seen trying to enter apartment [REDACTED] W. Dorian.

Upon hearing this over the radio, I then observed a bearcat drive towards the target building from the south on S. Jackson Street and come to a stop. I then observed several SOU operators move from the location of the bearcat towards the last known location of the individual. This was quickly followed by several gun shots being fired. See supplements of SOU operators for further information regarding this portion of the incident.

Officer Kennedy and I were then tasked with providing scene security at S. Jackson Street until we were relieved.

This concludes my involvement in this case.

**CONCLUSION:**

Route with original report.

---

"I certify (or declare) under penalty of perjury pursuant to the law of the State of Idaho that the foregoing be true and correct"

(Date of Affirmation)

04/21/2024

(Officer's Signature)



|   |                       |  |  |
|---|-----------------------|--|--|
| <b>Admin</b>                                      |                       |  |  |
| Officer(s) Reporting<br><b>Ofc. Anthony Coils</b> | Ada No.<br><b>920</b> |  |  |
| Approved Supervisor<br><b>Sgt. Ryan Thueson</b>   | Ada No.<br><b>830</b> | Approved Date<br><b>04/22/2024 07:05</b> |  |

**Boise Police Department.  
Supplemental Report**

RD: 32

DR# 2024-405825

|   |                                 |                                 |                                |
|---|---------------------------------|---------------------------------|--------------------------------|
| <b>1. Incident Topic</b><br>AGENCY ASSIST     |                                 | <b>2. Subject/Victim's Name</b> |                                |
| <b>3. Address</b><br>6300 OVERLAND RD , BOISE |                                 | <b>4. Phone</b>                 |                                |
| <b>5. Date Occurred</b><br>04/20/2024         | <b>6. Time Occured</b><br>20:57 | <b>7. Route To</b><br>File      | <b>8. Division</b><br>PROPERTY |

|                  |  |
|------------------|--|
| <b>Narrative</b> |  |
|------------------|--|

\*\*\*\*ALL PHOTOGRAPHS HAVE BEEN UPLOADED OT EVIDENCE.COM\*\*\*\*

**INITIAL RESPONSE/CONTACT:**

Supplement opened for upload of photographs.

**DISPOSITION OF PROPERTY/EVIDENCE/WEAPONS:**

All photographs have been uploaded to evidence.com.

**CONCLUSION:**

Route with original report.

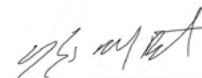
---

"I certify (or declare) under penalty of perjury pursuant to the law of the State of Idaho that the foregoing be true and correct"

(Date of Affirmation)

04/21/2024

(Officer's Signature)



|              |  |
|--------------|--|
| <b>Admin</b> |  |
|--------------|--|

Officer(s) Reporting  
**Ofc. Kevin Boynton**  
Approved Supervisor  
**Sgt. John Terry**

Ada No.  
**7828**  
Ada No  
**515**

Approved Date  
**04/22/2024 07:36**

# Boise Police Department.

## Supplemental Report

RD: 32

DR# 2024-405825

|   |                                 |                                 |                           |
|---|---------------------------------|---------------------------------|---------------------------|
| <b>1. Incident Topic</b><br>AGENCY ASSIST     |                                 | <b>2. Subject/Victim's Name</b> |                           |
| <b>3. Address</b><br>6300 OVERLAND RD , BOISE |                                 | <b>4. Phone</b>                 |                           |
| <b>5. Date Occurred</b><br>04/20/2024         | <b>6. Time Occured</b><br>20:57 | <b>7. Route To</b><br>File      | <b>8. Division</b><br>NCO |

**Narrative****INITIAL CONTACT/RESPONSE:**

On April 20th, 2024, at approximately 2150 hours I responded to the area of Overland and Roosevelt to assist in the apprehension of a highly dangerous and presently armed subject who had shot an Ada County Deputy earlier in the evening. In this response, I was functioning as a member of the Boise PD Special Operations Unit (SOU).

Upon my arrival, I was tasked to respond to the area of [REDACTED] W. Jackson Street with several other Boise Police SOU members to further isolate, contain, and attempt to apprehend the suspect, Dennis Mulqueen. In this team, I was tasked to work with the K9 Officer as his personal protector; initially we were positioned behind an armored vehicle "Bearcat" while we attempted hails to Mulqueen. It should be noted that a drone operator had observed a temperature irregularity that they believed to be non-typical and likely to be the suspect in this incident.

Despite hail attempts for an extended period of time, Mulqueen refused to surrender. Instead, information was that he was hiding under a tarp, would crawl slowly about the "backyard" of several apartment structures, and at one point was believed to have attempted to break into a shed. Also notable, Mulqueen fired a single round while hail attempts were being attempted. It should finally be noted that a Drone had captured a still image of Mulqueen, in which he was holding a firearm and attempting to "hide" himself underneath of a tarp despite attempts to de-escalate and facilitate a safe surrender into custody. The above is a summary of events only, and for a more complete version of events, refer to other officer supplements.

At one point during this incident, information came over the radio that Mulqueen was attempting to force entry into a residence. Given this clear threat to the occupants of that residence, the arrest team moved to Mulqueen's position to more quickly intercede in any attempts to cause further harm or gain entry to an innocent citizen's residence.

It should be noted that I was not at the front of the group of SOU members that moved to Mulqueen's position. Rather, I was several officers back from the front. This information is included to provide perspective to what I observed and was unable to see based on my position. At the front of the group, SGT. Andreoli was holding a shield and I saw that Det. Sontag was at the left of his shield with his Boise PD SOU rifle to further provide protection in the event that a threat was encountered. As our group of officers made our way to where Mulqueen was located, I saw Det. Sontag fire his rifle. From my position, however, I could only see the side profile of Det. Sontag. I could not see Mulqueen, nor the area that he was occupying at the time of the force deployment. This was because of the shield and several other Boise PD SOU members between me and the incident location. (See Video for further).

After an exchange of gunfire, SGT. Hilliard prepared a plan to take the suspect into custody. In that custody team, I volunteered to assist with "hands". This refers to my role in physically taking control of the subject and assisting in securing him in handcuffs. SGT. Hilliard initiated the plan to move up to Mulqueen, who I saw was lying on the ground with his back to us but was still moving slightly and breathing. Information further came over the radio that the firearm was in the area of his person.

As we approached Mulqueen, I took hold of his right arm and placed it behind his back. Ofc. Jayne took hold of his left arm and put it behind his back and applied his handcuffs. Ofc. Jayne and I then began a search of Mulqueen's person incident to

**Admin**

|   |                       |  |
|---|-----------------------|--|
| Officer(s) Reporting<br><b>Ofc. Connor Burch</b>  | Ada No.<br><b>961</b> | Approved Date<br><b>04/22/2024 12:15</b> |
| Approved Supervisor<br><b>Sgt. Tony Ostrander</b> | Ada No.<br><b>807</b> |  |

**Boise Police Department.  
Supplemental Report**

RD: 32

DR# 2024-405825

|   |                                 |                                 |                           |
|---|---------------------------------|---------------------------------|---------------------------|
| <b>1. Incident Topic</b><br>AGENCY ASSIST     |                                 | <b>2. Subject/Victim's Name</b> |                           |
| <b>3. Address</b><br>6300 OVERLAND RD , BOISE |                                 | <b>4. Phone</b>                 |                           |
| <b>5. Date Occurred</b><br>04/20/2024         | <b>6. Time Occured</b><br>20:57 | <b>7. Route To</b><br>File      | <b>8. Division</b><br>NCO |

arrest to ensure he did not have any other weapons. Specifically, I searched his waistband and left front pants pocket. Within the left front pants pocket, I located a pocketknife which I removed and discarded in the area of the firearm to ensure it was not proximal to the suspect. Further, I removed a small device from that pocket that had blue wire running from it and placed it on the ground in the area that Mulqueen was placed under arrest.

After ensuring that Mulqueen was free of any weapons, Ofc. Jayne and I moved him slightly to ensure that the scene was safer to render medical aid. I placed Mulqueen into the "recovery position" a position that I have been trained to place subjects who have experienced trauma in to assist their medical condition. Ada County Paramedics were requested to Mulqueen, and they began to render medical aid to him. Mulqueen was transported from the scene by Ada County Paramedics after they had completed some medical treatment at the scene, and he was transferred onto a gurney of sorts before presumably being placed into an ambulance.

Boise PD SOU officers secured the scene and transferred it to CITF detectives/ Boise PD patrol officers before departing the scene. It should be noted that I contacted Ofc. Gardner and notified him of my presence within and exit of the crime scene.

CONCLUSION:

ROUTE WITH ORIGINAL REPORT.

**CONCLUSION:**

"I certify (or declare) under penalty of perjury pursuant to the law of the State of Idaho that the foregoing be true and correct"

(Date of Affirmation)

04/21/2024

(Officer's Signature)



|                            |            |                         |  |
|----------------------------|------------|-------------------------|--|
| <b>Admin</b>               |            |                         |  |
| Officer(s) Reporting       | Ada No.    | Approved Date           |  |
| <b>Ofc. Connor Burch</b>   | <b>961</b> |                         |  |
| Approved Supervisor        | Ada No.    |                         |  |
| <b>Sgt. Tony Ostrander</b> | <b>807</b> | <b>04/22/2024 12:15</b> |  |



**Boise Police Department.  
Supplemental Report**

RD: 32

DR# 2024-405825

|   |                                 |                                 |                           |
|---|---------------------------------|---------------------------------|---------------------------|
| <b>1. Incident Topic</b><br>AGENCY ASSIST     |                                 | <b>2. Subject/Victim's Name</b> |                           |
| <b>3. Address</b><br>6300 OVERLAND RD , BOISE |                                 | <b>4. Phone</b>                 |                           |
| <b>5. Date Occurred</b><br>04/20/2024         | <b>6. Time Occured</b><br>20:57 | <b>7. Route To</b><br>File      | <b>8. Division</b><br>NCO |

**Narrative****INITIAL RESPONSE/CONTACT:**

On 4/20/24 I was activated as a member of the Boise Police Special Operations Unit to area for Dorian and Roosevelt for an armed suspect that was located in the area after a shooting of a ACSO Deputy that had previously occurred at Empire and Overland.

Upon arrival I joined Sgt Hilliard and Sgt Andreoli at the Bearcat (armored vehicle) near [REDACTED] S Jackson. At this location I took up a position of overwatch on the right side of the Bearcat. The Bearcat was facing north on Jackson street. Also, at this location I was advised by Sgt Zubizarreta that the male suspect was under a tarp on the north side of a storage shed belonging to [REDACTED] Jackson. The area where the suspect was is also the back courtyard area of [REDACTED] and [REDACTED].

While on scene I could see that there were multiple different drones flying overhead giving updates about the suspect's position. Also, during this time there was many hails from the LRAD (loud speaker) advising the suspect to surrender with nothing in his hands. It was also communicated that the suspect possibly had a connection [REDACTED] or [REDACTED]. This information was not confirmed to me during the operation.

Later, a drone operated by a Boise Police Officer flew into the courtyard area where the suspect was. Information was put out over police radio that the suspect was seated on the ground with a black semi-automatic pistol in his hand. I was also communicated that the suspect was wearing a flannel style shirt, pants and ball cap. It should be noted that an official photograph (possible DMV photograph) was pushed out at the beginning of the activation and then a different photograph of the suspect as he was seated in the courtyard area. A few moments later the drone had to fly back to the location at the Bearcat to change batteries. At this time a single gunshot came from the area where the suspect was positioned. A drone then flew in close to check the status of the suspect. It was advised that the suspect was still in the same position as previous.

A few moments later it was advised the suspect was up and moving west bound behind the apartment complex. At this time the Bearcat proceeded forward closer to the area behind the apartments. Sgt Andreoli proceeded past the front of the Bearcat to view west bound through the courtyard area. I then joined Sgt Andreoli. Also, at this time a team of Operators moved up from the left side of the Bearcat. Sgt Andreoli and I joined the team and started to move west behind the apartments. The apartments had roughly six foot tall divider/privacy fences that came off the back of the apartments roughly six to eight foot at my estimate. I stayed in line with the end of these privacy dividers as the team with a shield moved west as well while staying close to the fence that separated [REDACTED] Jackson from the apartments. As I got to the privacy fence that separated [REDACTED] and [REDACTED] Jackson I saw a flash of what appeared to be muzzle flash just west of the privacy fence that separated [REDACTED] and [REDACTED] Jackson. The flash appeared to be directed towards the team that was moving with the shield

**Admin**

|                            |            |
|----------------------------|------------|
| Officer(s) Reporting       | Ada No.    |
| <b>Cpl. Josh Kincaid</b>   | <b>740</b> |
| Approved Supervisor        | Ada No.    |
| <b>Sgt. Tony Ostrander</b> | <b>807</b> |

Approved Date  
**04/22/2024 12:17**



**Boise Police Department.  
Supplemental Report**

RD: 32

DR# 2024-405825

|   |                                 |                                 |                           |
|---|---------------------------------|---------------------------------|---------------------------|
| <b>1. Incident Topic</b><br>AGENCY ASSIST     |                                 | <b>2. Subject/Victim's Name</b> |                           |
| <b>3. Address</b><br>6300 OVERLAND RD , BOISE |                                 | <b>4. Phone</b>                 |                           |
| <b>5. Date Occurred</b><br>04/20/2024         | <b>6. Time Occured</b><br>20:57 | <b>7. Route To</b><br>File      | <b>8. Division</b><br>NCO |

down the fence line that separated [REDACTED] Jackson from the apartments. Also, during this time I heard and saw gunfire coming from the team returning fire. I then saw the person wearing a flannel style shirt laying on the ground in the area where the initial shot came from. It appeared the person that was laying on the ground was motionless. At this time, I maintained my position at the privacy fence that was between [REDACTED] and [REDACTED] Jackson. Also, during this time Ofc Palmer approached with a second ballistic shield. I then took the shield and continued to hold my position. Following this a drone was launched and brought in to check the location of the gun that the suspect had. The suspect appeared to be moving slightly while laying on the ground. Verbal commands to show hands was given to the suspect. The suspect did not respond to the commands. It was relayed over the police radio that the gun was roughly 2 feet away from the suspect. At this time Sgt Hilliard advised Sgt Andreoli and I to move forward with the shields to check the suspect as well as have other operators place the suspect in handcuffs.

After the suspect was taken into custody, he was moved away from the back patio area of [REDACTED] Jackson as it was unsure the status of [REDACTED] Jackson. I could see that the glass on the rear sliding door was shattered. After the suspect was removed from the previous location, tactical medics arrived and started to render aid to the suspect. I continued to cover the sliding glass door area of [REDACTED] Jackson until it was cleared by other SOU personnel from the front side.

**CONCLUSION:**

Route to original report.


---

"I certify (or declare) under penalty of perjury pursuant to the law of the State of Idaho that the foregoing be true and correct"

(Date of Affirmation)

04/21/2024

(Officer's Signature)



|   |                       |  |  |
|---|-----------------------|--|--|
| <b>Admin</b>                                      |                       |  |  |
| Officer(s) Reporting<br><b>Cpl. Josh Kincaid</b>  | Ada No.<br><b>740</b> | Approved Date<br><b>04/22/2024 12:17</b> |  |
| Approved Supervisor<br><b>Sgt. Tony Ostrander</b> | Ada No.<br><b>807</b> |  |  |

**Boise Police Department.  
Supplemental Report**

RD: 32

DR# 2024-405825

|   |                                 |                                 |                              |
|---|---------------------------------|---------------------------------|------------------------------|
| <b>1. Incident Topic</b><br>AGENCY ASSIST     |                                 | <b>2. Subject/Victim's Name</b> |                              |
| <b>3. Address</b><br>6300 OVERLAND RD , BOISE |                                 | <b>4. Phone</b>                 |                              |
| <b>5. Date Occurred</b><br>04/20/2024         | <b>6. Time Occured</b><br>20:57 | <b>7. Route To</b><br>File      | <b>8. Division</b><br>PATROL |
| * Has Video * Has PPI *                       |                                 |                                 |                              |

|                  |  |
|------------------|--|
| <b>Narrative</b> |  |
|------------------|--|

On April 21, 2024 at approximately 1249 hours, I self assigned to a citizen assist call located at [REDACTED]

The calling party, [REDACTED], advised me she lives at the Dorian address and has two separate cameras in front of her home. [REDACTED] stated she has a Ring camera by her front door and then a "birds eye view" camera that points west down Dorian toward Roosevelt. She briefly looked through her video footage and observed SOU on the street. One of her camera angles does partial show the homes on Jackson. [REDACTED] believes she could hear the gunshots on the video footage as well.

I did not send [REDACTED] a community link at this time because she had to go through the footage but was going to save it all to her phone for detectives if needed.

**CONCLUSION:**

Route to CID.

"I certify (or declare) under penalty of perjury pursuant to the law of the State of Idaho that the foregoing be true and correct"

(Date of Affirmation)

04/22/2024

(Officer's Signature)



|              |  |
|--------------|--|
| <b>Admin</b> |  |
|--------------|--|

Officer(s) Reporting  
**Ofc. Brent Kruse**  
Approved Supervisor  
**Sgt. Steve Phan**

Ada No.  
**1022**  
Ada No  
**715**

Approved Date  
**04/22/2024 12:53**

**Boise Police Department.  
Supplemental Report**

RD: 32

DR# 2024-405825

|   |                                 |                                 |                              |
|---|---------------------------------|---------------------------------|------------------------------|
| <b>1. Incident Topic</b><br>AGENCY ASSIST     |                                 | <b>2. Subject/Victim's Name</b> |                              |
| <b>3. Address</b><br>6300 OVERLAND RD , BOISE |                                 | <b>4. Phone</b>                 |                              |
| <b>5. Date Occurred</b><br>04/20/2024         | <b>6. Time Occured</b><br>20:57 | <b>7. Route To</b><br>File      | <b>8. Division</b><br>PATROL |

**Narrative**

\*\*\*\*\*I UPLOADED EVIDENCE TO EVIDENCE.COM\*\*\*\*\*

On April 20, 2024 at 21:52, I received a page to my work phone to respond for a Special Operations Unit activation. I am a member of the Special Operations Unit. I was advised to go to the intersection of Roosevelt and Dorian to meet with the team and deploy. I went to that location and dressed in my gear. I rode on the Bearcat to S. Jackson St. I was part of the element led by Sgt. Hilliard and Sgt. Andreoli.

The Bearcat was staged on S. Jackson St, south of the suspect's location. Once we were on S. Jackson St, there was developing information from drone operators about the suspect. The information was that the suspect was hiding under a tarp. Ofc. B. Strodbeck was driving the Bearcat. He gave numerous, repeated commands to the suspect to peacefully surrender. Ofc. Strodbeck also gave commands to the residents in the area to lock their doors and windows and shelter in place. At one point, we heard a gunshot coming from the suspect's location. A drone operator relayed that the suspect had fired a pistol. A picture or possibly a screen shot of video taken from the drone of the suspect hiding under a tarp and holding a pistol was sent out.

Information came over the radio that the suspect was moving towards some apartments. Out of concern for keeping the suspect from breaking into an occupied apartment and endangering innocent people, we moved forward to intercept the suspect. Sgt. Andreoli had a shield. We began moving from east to west on the south side of a series of apartments with a dark brown wood exterior. There were obstacles in the way including a large bush, a tree, and the walls separating the back patios of the individual apartments. I wound up behind Ofc. J. Sontag. Sgt. J. Andreoli was to Ofc. Sontag's right. At one point, gun fire erupted in front of me. I could see that Ofc. Sontag was shooting. I did not see what initially caused him to fire.

Once the shooting stopped, I observed the suspect laying on the ground. He was slumped on his left side. Sgt. Hilliard gave commands to individual officers and slowed down the situation. I could see that the suspect was still moving a little and was still breathing. A drone pilot advised us that the gun was two feet away from the suspect. Sgt. Hilliard stated that we would move forward to handcuff the suspect. Ofc. C. Burch was behind me. He stated he would control the suspect's right arm. I stated I would control the suspect's left arm. When we moved forward, Ofc. Burch controlled the suspect's right arm. I controlled the suspect's left arm. I put handcuffs on the suspect. I told Sgt. Hilliard that I either wanted to move the gun away from the suspect or move the suspect away from the gun. Sgt. Hilliard directed us to move the suspect. Ofc. Burch and I picked up the suspect and moved him about 10 feet or so to the east. Sgt Hilliard called for TacMed to respond to treat the suspect. I briefly observed TacMed personnel treating the suspect, including putting a chest seal on his chest.

**Admin**

Officer(s) Reporting  
**Ofc. John Jayne**  
Approved Supervisor  
**Sgt. Eric Urian**

Ada No.  
**954**  
Ada No  
**703**

Approved Date  
**04/22/2024 14:02**

**Boise Police Department.  
Supplemental Report**

RD: 32

DR# 2024-405825

|   |                                 |                                 |                              |
|---|---------------------------------|---------------------------------|------------------------------|
| <b>1. Incident Topic</b><br>AGENCY ASSIST     |                                 | <b>2. Subject/Victim's Name</b> |                              |
| <b>3. Address</b><br>6300 OVERLAND RD , BOISE |                                 | <b>4. Phone</b>                 |                              |
| <b>5. Date Occurred</b><br>04/20/2024         | <b>6. Time Occured</b><br>20:57 | <b>7. Route To</b><br>File      | <b>8. Division</b><br>PATROL |

I later realized I had blood from the suspect on the gloves I was wearing when Ofc. Burch and I handcuffed him and moved him. Sgt. Hilliard told me that CID would not be taking my gloves as evidence and that I should take pictures of my gloves and upload the photos to evidence.com. When I got to the station a short time later, I took photos of my gloves and uploaded the photos to evidence.com.

Route with original report.

"I certify (or declare) under penalty of perjury pursuant to the law of the State of Idaho that the foregoing be true and correct"

(Date of Affirmation)

04/21/2024

(Officer's Signature)



|  |                       |   |  |
|--|-----------------------|---|--|
| <b>Admin</b>                                   |                       |   |  |
| Officer(s) Reporting<br><b>Ofc. John Jayne</b> | Ada No.<br><b>954</b> | Approved Supervisor<br><b>Sgt. Eric Urian</b> | Approved Date<br><b>04/22/2024 14:02</b> |

**Boise Police Department.  
Supplemental Report**

RD: 32

DR# 2024-405825

|   |                                 |                                 |                                 |
|---|---------------------------------|---------------------------------|---------------------------------|
| <b>1. Incident Topic</b><br>AGENCY ASSIST     |                                 | <b>2. Subject/Victim's Name</b> |                                 |
| <b>3. Address</b><br>6300 OVERLAND RD , BOISE |                                 | <b>4. Phone</b>                 |                                 |
| <b>5. Date Occurred</b><br>04/20/2024         | <b>6. Time Occured</b><br>20:57 | <b>7. Route To</b><br>File      | <b>8. Division</b><br>BIKE UNIT |

|                  |  |
|------------------|--|
| <b>Narrative</b> |  |
|------------------|--|

**INITIAL RESPONSE/CONTACT:**

On 4/20/2024 at 2145 hours, FTO W. Moss and I responded to the scene of S. Roosevelt St and W Overland Rd, where the shooting suspect was located. I provided visual aid for FTO Moss while he conducted a Drone operation on the scene. At 0145 hours, FTO Moss and I took up a perimeter position at the crime scene at S. Roosevelt St and W. Dorian St Per Sgt Scally's request. We were relieved of our perimeter position by Ofc Otazua around 0415 hours.

Route with Original.

**CONCLUSION:**

"I certify (or declare) under penalty of perjury pursuant to the law of the State of Idaho that the foregoing be true and correct"

(Date of Affirmation)

04/21/2024

(Officer's Signature)

 1099

|              |  |
|--------------|--|
| <b>Admin</b> |  |
|--------------|--|

Officer(s) Reporting

**Ofc. Kurt Rising**

Approved Supervisor

**Sgt. Logan Terry**

Ada No.

**1099**

Ada No

**868**

Approved Date

**04/23/2024 06:35**

**Boise Police Department.  
Supplemental Report**

RD: 32

DR# 2024-405825

|   |                                 |                                 |                               |
|---|---------------------------------|---------------------------------|-------------------------------|
| <b>1. Incident Topic</b><br>AGENCY ASSIST     |                                 | <b>2. Subject/Victim's Name</b> |                               |
| <b>3. Address</b><br>6300 OVERLAND RD , BOISE |                                 | <b>4. Phone</b>                 |                               |
| <b>5. Date Occurred</b><br>04/20/2024         | <b>6. Time Occured</b><br>20:57 | <b>7. Route To</b><br>File      | <b>8. Division</b><br>AIRPORT |

|                  |  |
|------------------|--|
| <b>Narrative</b> |  |
|------------------|--|

**INITIAL RESPONSE/CONTACT:** I was contacted by Detective Canfield on 4/21/24 at 0615 hrs by phone. Detective Canfield asked if my Explosive Detection Canine Krisz-Kuras would be able to do an article search for a expended bullet at the crime scene at 6300 Overland Rd. in Boise, Idaho. I explained our canines are not trained in article searches but the canine may show a change of behavior to a novel odor such as an article being searched for and if so I may then be able to potentially locate an article of interest based on that change of behavior. I told Detective Canfield I would attempt the search. I responded to the scene and entered the crime scene at approximately 0630 hrs. I searched the grass and sidewalk area next to 6301 W. Overland Rd. on the east perimeter of the crime scene with my canine and then moved northbound across Overland Rd continuing to sweep the projected area in the direction of a likely trajectory of travel to a parking lot area at 6300 W. Overland Rd. No articles that appeared to be related to the crime scene were located during my search and I finished up on scene at approximately 0730 hrs.

**CONCLUSION:** Route with report

"I certify (or declare) under penalty of perjury pursuant to the law of the State of Idaho that the foregoing be true and correct"

(Date of Affirmation)

04/21/2024

(Officer's Signature)

*Steve Keely*

|              |  |
|--------------|--|
| <b>Admin</b> |  |
|--------------|--|

|   |                       |  |
|---|-----------------------|--|
| Officer(s) Reporting<br><b>Cpl. Steve Keely</b> | Ada No.<br><b>634</b> |  |
| Approved Supervisor<br><b>Sgt. Will Reimers</b> | Ada No<br><b>697</b>  | Approved Date<br><b>04/23/2024 08:44</b> |



**Boise Police Department.  
Supplemental Report**

RD: 32

DR# 2024-405825

|   |                                 |                                 |                           |
|---|---------------------------------|---------------------------------|---------------------------|
| <b>1. Incident Topic</b><br>AGENCY ASSIST     |                                 | <b>2. Subject/Victim's Name</b> |                           |
| <b>3. Address</b><br>6300 OVERLAND RD , BOISE |                                 | <b>4. Phone</b>                 |                           |
| <b>5. Date Occurred</b><br>04/20/2024         | <b>6. Time Occured</b><br>20:57 | <b>7. Route To</b><br>File      | <b>8. Division</b><br>SVU |

**Narrative**

I am currently assigned as a Special Victims Unit Detective within the Boise Police Department. On 4/22/24 at 1000 hours I was requested to assist Ada County Sheriff's Office and Boise Police in a canvas looking for any video footage from the shooting death of an Ada County Deputy on 4/20.

I was tasked, along with Detective's Zimmer, Wirshing, and Joseph, to search the north side of Overland between Curtis and Hummel. I made contact with all of my assigned businesses to include the following addresses:

6150 W. Overland "Home Fashions" - no outdoor cameras.

5904 W. Overland "Lawyer" - no activations on their Ring camera during specified time range

5900 W. Overland "Personnel Plus" - have outdoor camera facing Overland

The IT department at Personnel Plus uploaded two video clips to Axon using a community request I sent them. The clips are from 4/20 between 2050 hours and 2110 hours. I have reviewed these videos and did not see the suspect vehicle, described as a dark colored Yukon with American flags on the front of it. While the camera angle is decent for viewing traffic on Overland, the business has a large flashing neon sign that blinds a large amount of the passing vehicles.

Contact for IT department: [REDACTED]

This was the end of my involvement in the case.

Route to primary Detective.

"I certify (or declare) under penalty of perjury pursuant to the law of the State of Idaho that the foregoing be true and correct"

(Date of Affirmation)

04/22/2024

(Officer's Signature)

*Officer 903*

**Admin**

Officer(s) Reporting  
**Ofc. Devon Ellis**  
Approved Supervisor  
**Sgt. Cory Turner**

Ada No.  
**903**  
Ada No  
**849**

Approved Date  
**04/23/2024 10:38**

**Boise Police Department.  
Supplemental Report**

RD: 32

DR# 2024-405825

|   |                                 |                                 |                           |
|---|---------------------------------|---------------------------------|---------------------------|
| <b>1. Incident Topic</b><br>AGENCY ASSIST     |                                 | <b>2. Subject/Victim's Name</b> |                           |
| <b>3. Address</b><br>6300 OVERLAND RD , BOISE |                                 | <b>4. Phone</b>                 |                           |
| <b>5. Date Occurred</b><br>04/20/2024         | <b>6. Time Occured</b><br>20:57 | <b>7. Route To</b><br>File      | <b>8. Division</b><br>SVU |

**Narrative**

I am currently assigned as a Detective with the Boise Police Department Special Victims Unit. On 04/22/24, at approximately 1000 hours, I responded to the Ada County Sheriff's Office to assist in an area canvas for video surveillance related to an incident where an Ada County Deputy was shot in the evening hours of 04/20/24. I was assigned to check the north side of Overland Road, between N. Curtis Road and Hummel Drive. Detective Wirshing and I started at Hummel Drive and worked our way east, while Detective Ellis and Detective Zimmer started at N Curtis Road and worked their way west.

Detective Wirshing and I began at Southminster Presbyterian Church, where I noted a surveillance camera along the east side of the building that appeared to be pointed toward Overland Road. I contacted a maintenance worker, who advised the office manager was not working today but would return the following day. I provided my contact information and requested she contact me the following day.

Detective Wirshing and I then contacted the following business:

Aloha Spa - 6316 W Overland Road - Camera facing Overland Road, contact made with an employee that did not speak English. Attempted contact with the owner, but did not receive a response.

K9 Wash & Go - 6314 W Overland Road - No cameras

Rent2Own - 6312 W Overland Road - No exterior cameras

Safelite - 6310 W Overland Road - No cameras

Exhale Vapes - 6300 W Overland Road - Exterior camera only points at front door

Classy Autos - 6226 W Overland Road - Ring camera facing parking lot, owner contacted and did not believe it was working. Contact info provided.

Bushwacker Salon - 6224 W Overland Road - Closed, no cameras

Don's Barbershop - 6222 W Overland Road - Closed, no cameras

Americana Boise Antique Store - 6218 W Overland Road - Closed, no cameras

Complete Auto Repair - 6200 W Overland Road - Contact with employees, camera not working

**CONCLUSION:**

Route with the original report.

**Admin**

Officer(s) Reporting  
**Ofc. Brandon Joseph**  
Approved Supervisor  
**Sgt. Cory Turner**

Ada No.  
**976**  
Ada No  
**849**

Approved Date  
**04/23/2024 10:55**

Boise Police Department.  
Supplemental Report

RD: 32

DR# 2024-405825

|   |                                 |                                 |                           |
|---|---------------------------------|---------------------------------|---------------------------|
| <b>1. Incident Topic</b><br>AGENCY ASSIST     |                                 | <b>2. Subject/Victim's Name</b> |                           |
| <b>3. Address</b><br>6300 OVERLAND RD , BOISE |                                 | <b>4. Phone</b>                 |                           |
| <b>5. Date Occurred</b><br>04/20/2024         | <b>6. Time Occured</b><br>20:57 | <b>7. Route To</b><br>File      | <b>8. Division</b><br>SVU |

"I certify (or declare) under penalty of perjury pursuant to the law of the State of Idaho that the foregoing be true and correct"

(Date of Affirmation)

04/23/2024

(Officer's Signature)



|  |                       |
|--|-----------------------|
| <b>Admin</b>                                       |                       |
| Officer(s) Reporting<br><b>Ofc. Brandon Joseph</b> | Ada No.<br><b>976</b> |
| Approved Supervisor<br><b>Sgt. Cory Turner</b>     | Ada No.<br><b>849</b> |
| Approved Date<br><b>04/23/2024 10:55</b>           |                       |

**Boise Police Department.**  
**Supplemental Report**

RD: 32

DR# 2024-405825

|   |                                 |                                 |                                 |
|---|---------------------------------|---------------------------------|---------------------------------|
| <b>1. Incident Topic</b><br>AGENCY ASSIST     |                                 | <b>2. Subject/Victim's Name</b> |                                 |
| <b>3. Address</b><br>6300 OVERLAND RD , BOISE |                                 | <b>4. Phone</b>                 |                                 |
| <b>5. Date Occurred</b><br>04/20/2024         | <b>6. Time Occured</b><br>20:57 | <b>7. Route To</b><br>File      | <b>8. Division</b><br>CRIME LAB |

|                  |  |
|------------------|--|
| <b>Narrative</b> |  |
|------------------|--|

Crime scene photographs from the scene at 6305 W. Overland Rd. in Boise, ID have been added to Axon (evidence.com).

"I certify (or declare) under penalty of perjury pursuant to the law of the State of Idaho that the foregoing be true and correct"

(Date of Affirmation)

04/22/2024

(Officer's Signature)

*M Leung* 7113

|              |  |
|--------------|--|
| <b>Admin</b> |  |
|--------------|--|

Officer(s) Reporting  
**Mandy Leung**  
Approved Supervisor  
**Jennifer Delaney**

Ada No.  
**7113**  
Ada No  
**7935**

Approved Date  
**04/23/2024 11:37**

**Boise Police Department.  
Supplemental Report**

RD: 32

DR# 2024-405825

|   |                                 |                                 |                              |
|---|---------------------------------|---------------------------------|------------------------------|
| <b>1. Incident Topic</b><br>AGENCY ASSIST     |                                 | <b>2. Subject/Victim's Name</b> |                              |
| <b>3. Address</b><br>6300 OVERLAND RD , BOISE |                                 | <b>4. Phone</b>                 |                              |
| <b>5. Date Occurred</b><br>04/20/2024         | <b>6. Time Occured</b><br>20:57 | <b>7. Route To</b><br>File      | <b>8. Division</b><br>PATROL |

|                  |
|------------------|
| <b>Narrative</b> |
|------------------|

**INITIAL RESPONSE/CONTACT:**

April 20th, 2024 around 2152 hours. The following is a summary of events.

On the above date and time, I was called into work as a member of the Boise PD Special Operations Unit (SOU). Initial information received was that we were looking for a shooting suspect that shot at an Ada County Deputy. I arrived at the SOU collection point where I joined an arrest team. While on scene, drone pilots advised that they observed a subject near [REDACTED] Jackson St. which was an address associated with the shooting suspect. Drone pilots reported that the subject was hiding in trees near a shed, between [REDACTED] S. Jackson St. and [REDACTED] Jackson St. The arrest team I was a part of loaded into the Bearcat and approached from the south on Jackson St. from Nez Perce St.

Upon arrival, a plan was set and I assumed the role of the less lethal operator and deployed with an FN303 for the arrest team south of [REDACTED] S. Jackson St. I stood by as multiple loud hails were made from the Bearcat advising the subject to surrender, several announcements were also made advising nearby residents to shelter in place. Later, Officer Poole arrived with a smaller drone and was able to get a direct line of sight on the subject with his drone. In drone footage, I observed that the subject hiding in the bushes matched the description of the shooting suspect, Dennis Mulqueen. It was later confirmed that this was the Mulqueen and through drone footage, it was observed that he was holding a black handgun while hiding. As Mulqueen was challenged with the drone, I heard a single shot from the direction that he was hiding in. Following the shot, drone pilots advised that the suspect was still hiding and did not shoot himself.

Officer Poole then brought his drone back to conduct a battery change but there were still drone pilots overhead. Shortly after Officer Poole's drone made its way to the back of the Bearcat, we received information that Mulqueen was making his way towards one of the apartments where there were multiple innocents. For this reason, our team advanced to the position where Mulqueen was last seen hiding. As we advanced on Mulqueen's position to ensure no innocents were harmed, I was behind Sgt. Andreoli who was holding a shield. As we continued our approach, I observed a dark blur turn the corner from the right about 5 yards in front of our position. I then saw a bright yellow muzzle flash. Officers then held our positions and Mulqueen was eventually taken into custody to be evaluated by TacMed. SOU operators held our position until we were relieved by patrol.

This was the extent of my involvement in this case.

**Conclusion:****Route with the original report**

|  |                |
|--|----------------|
| <b>Admin</b>   |                |
| Officer(s) Reporting<br>Ofc. Anthony Castro-<br>Castillo | Ada No.<br>993 |
| Approved Supervisor<br>Sgt. Jordan McCarthy              | Ada No.<br>861 |
| Approved Date<br>04/23/2024 11:52                        |                |

**Boise Police Department.**  
**Supplemental Report**

RD: 32

DR# 2024-405825


|   |                                 |                                 |                              |
|---|---------------------------------|---------------------------------|------------------------------|
| <b>1. Incident Topic</b><br>AGENCY ASSIST     |                                 | <b>2. Subject/Victim's Name</b> |                              |
| <b>3. Address</b><br>6300 OVERLAND RD , BOISE |                                 | <b>4. Phone</b>                 |                              |
| <b>5. Date Occurred</b><br>04/20/2024         | <b>6. Time Occured</b><br>20:57 | <b>7. Route To</b><br>File      | <b>8. Division</b><br>PATROL |

"I certify (or declare) under penalty of perjury pursuant to the law of the State of Idaho that the foregoing be true and correct"

(Date of Affirmation)

04/21/2024

(Officer's Signature)



|  |                       |
|--|-----------------------|
| <b>Admin</b>   |                       |
| Officer(s) Reporting<br><b>Ofc. Anthony Castro-<br/>Castillo</b> | Ada No.<br><b>993</b> |
| Approved Supervisor<br><b>Sgt. Jordan McCarthy</b>               | Ada No.<br><b>861</b> |
| Approved Date<br><b>04/23/2024 11:52</b>                         |                       |

**Boise Police Department.  
Supplemental Report**

RD: 32

DR# 2024-405825

|   |                                 |                                 |                                |
|---|---------------------------------|---------------------------------|--------------------------------|
| <b>1. Incident Topic</b><br>AGENCY ASSIST     |                                 | <b>2. Subject/Victim's Name</b> |                                |
| <b>3. Address</b><br>6300 OVERLAND RD , BOISE |                                 | <b>4. Phone</b>                 |                                |
| <b>5. Date Occurred</b><br>04/20/2024         | <b>6. Time Occured</b><br>20:57 | <b>7. Route To</b><br>File      | <b>8. Division</b><br>PROPERTY |

|                  |  |
|------------------|--|
| <b>Narrative</b> |  |
|------------------|--|

**INITIAL RESPONSE/CONTACT:**

On 4/23/2024 I followed up with the owner of Andrade's restaurant [REDACTED] located at 4620 W Overland rd in Boise. He allowed me to look at video from his restaurant. He only had one camera which caught a small portion of Overland Rd. The cameras were also motion activated and only recorded when a person within the area of the camera set it off. [REDACTED] did not have the capability to send the video. I recorded video to my department phone and then uploaded it to evidenc.com under the ACSO ID ACS24-003557.

Due to the motion being activated by people and not the vehicle. the video did not appear to capture the suspect vehicle.

**CONCLUSION:**

Route with original report.

---

"I certify (or declare) under penalty of perjury pursuant to the law of the State of Idaho that the foregoing be true and correct"

(Date of Affirmation)

04/23/2024

(Officer's Signature)



|              |  |
|--------------|--|
| <b>Admin</b> |  |
|--------------|--|

Officer(s) Reporting  
**Cpl. Brian Jones**  
Approved Supervisor  
**Sgt. John Terry**

Ada No.  
**658**  
Ada No  
**515**

Approved Date  
**04/24/2024 06:48**



**Boise Police Department.**  
**Supplemental Report**

RD: 32

DR# 2024-405825

|   |                                 |                                 |                           |
|---|---------------------------------|---------------------------------|---------------------------|
| <b>1. Incident Topic</b><br>AGENCY ASSIST     |                                 | <b>2. Subject/Victim's Name</b> |                           |
| <b>3. Address</b><br>6300 OVERLAND RD , BOISE |                                 | <b>4. Phone</b>                 |                           |
| <b>5. Date Occurred</b><br>04/20/2024         | <b>6. Time Occured</b><br>20:57 | <b>7. Route To</b><br>File      | <b>8. Division</b><br>BSU |

|                  |
|------------------|
| <b>Narrative</b> |
|------------------|

**INITIAL RESPONSE/CONTACT:** On the above date and time, I self dispatched to a call of an officer down. BPD Ofc Lee and I were at the Boise State University substation when we heard the radio call from dispatch. Ofc Lee jumped into my vehicle as he had not had time to get a vehicle or complete his log in process. Ofc Lee and I responded code 3 to towards the shooting scene. As we approached the area of the traffic stop, officers on scene directed us to start checking for the suspect vehicle. Dispatch and officers on scene provided several suspect vehicle descriptions. Ofc Lee and I began searching the Overland Street and Orchard Street Albertson's parking areas and continued searching the surrounding neighborhoods to the north of Overland. Ofc Lee and I stopped our vehicle at Franklin Road and Phillippi Street and set up in a over watch position so we could scan vehicle traffic for the suspect. Based on the changing information and intelligence from police units and dispatch I drove to the intersection of Orchard Street and Franklin Road and we continued scanning traffic at that intersection for the suspect. Approximately 15 minutes after arriving at that intersection a BPD Police unit broadcast on the radio he had located a parked vehicle matching the suspect vehicle description near Roosevelt Street and Overland Road. Ofc Lee and I drove to the intersection of Nez Perce Street and Jackson Street, just south of the suspect's listed address. Ofc Lee and I parked our vehicle to block any vehicles from exiting the suspects address and began setting up a reaction team. Ofc Lee and I deployed our department rifles and medical kits and assisting officers set up a ballistic shield on a second vehicle. Ofc Lee and I held the interior perimeter until we were released by responding BPD SOU members. Due to the emergency nature of the call Ofc Lee left the BSU substation before logging into CAD and before he was able to retrieve his OBV camera from the charging station.

**INVOLVED PERSONS/RELATIONSHIP(S):****VICTIM INTERVIEW:****SUSPECT INTERVIEW:****WITNESS INTERVIEW:****INJURIES (VICTIM & SUSPECT):****DISPOSITION OF PROPERTY/EVIDENCE/WEAPONS:****CONCLUSION:** Route to CID

"I certify (or declare) under penalty of perjury pursuant to the law of the State of Idaho that the foregoing be true and correct"

(Date of Affirmation)

(Officer's Signature)

|  |                       |
|--|-----------------------|
| <b>Admin</b>                                     |                       |
| Officer(s) Reporting<br><b>Cpl. Derek Whipps</b> | Ada No.<br><b>662</b> |
| Approved Supervisor<br><b>Lt. Chris Davis</b>    | Ada No.<br><b>608</b> |
| Approved Date<br><b>04/24/2024 09:33</b>         |                       |

Boise Police Department.  
Supplemental Report

RD: 32

DR# 2024-405825

|   |                                 |                                 |                           |
|---|---------------------------------|---------------------------------|---------------------------|
| <b>1. Incident Topic</b><br>AGENCY ASSIST     |                                 | <b>2. Subject/Victim's Name</b> |                           |
| <b>3. Address</b><br>6300 OVERLAND RD , BOISE |                                 | <b>4. Phone</b>                 |                           |
| <b>5. Date Occurred</b><br>04/20/2024         | <b>6. Time Occured</b><br>20:57 | <b>7. Route To</b><br>File      | <b>8. Division</b><br>BSU |

04/22/2024



|  |                       |  |  |
|--|-----------------------|--|--|
| <b>Admin</b>                                     |                       |  |  |
| Officer(s) Reporting<br><b>Cpl. Derek Whipps</b> | Ada No.<br><b>662</b> |  |  |
| Approved Supervisor<br><b>Lt. Chris Davis</b>    | Ada No<br><b>608</b>  | Approved Date<br><b>04/24/2024 09:33</b> |  |

**Boise Police Department.  
Supplemental Report**

RD: 32

DR# 2024-405825

|   |                                 |                                 |                                      |
|---|---------------------------------|---------------------------------|--------------------------------------|
| <b>1. Incident Topic</b><br>AGENCY ASSIST     |                                 | <b>2. Subject/Victim's Name</b> |                                      |
| <b>3. Address</b><br>6300 OVERLAND RD , BOISE |                                 | <b>4. Phone</b>                 |                                      |
| <b>5. Date Occurred</b><br>04/20/2024         | <b>6. Time Occured</b><br>20:57 | <b>7. Route To</b><br>File      | <b>8. Division</b><br>VICTIM WITNESS |

|                  |  |
|------------------|--|
| <b>Narrative</b> |  |
|------------------|--|

**INITIAL RESPONSE/CONTACT:**

On 4-20-24 at approximately 2115 hrs, I was notified of this incident. I immediately responded to the command post located near 6300 W Overland Rd. I met up with Lt. Mengel and assisted coordinating resources for the initial scene, as well as resources for the scene where the suspect's vehicle was located.

I acted as the CITF IC and helped coordinate needs, along with Det. Jagosh for the initial scene. I assisted in assigning personnel to various scenes and locations throughout the city.

After BPD was involved in the OIS at the secondary scene, GCPD was activated to be the lead agency for that incident.

I ultimately left the crime scene and moved to Ada County EOC and functioned in that command post for the remainder of the incident.

**CONCLUSION:**

Route with original report.

"I certify (or declare) under penalty of perjury pursuant to the law of the State of Idaho that the foregoing be true and correct"

(Date of Affirmation)

04/23/2024

(Officer's Signature)



|              |  |
|--------------|--|
| <b>Admin</b> |  |
|--------------|--|

Officer(s) Reporting

**Lt. Josiah Ransom**

Approved Supervisor

**Sgt. Tara Del Rio**

Ada No.

**797**

Ada No

**848**

Approved Date

**04/24/2024 14:18**

**Boise Police Department.  
Supplemental Report**

RD: 32

DR# 2024-405825

|   |                                 |                                 |                              |
|---|---------------------------------|---------------------------------|------------------------------|
| <b>1. Incident Topic</b><br>AGENCY ASSIST     |                                 | <b>2. Subject/Victim's Name</b> |                              |
| <b>3. Address</b><br>6300 OVERLAND RD , BOISE |                                 | <b>4. Phone</b>                 |                              |
| <b>5. Date Occurred</b><br>04/20/2024         | <b>6. Time Occured</b><br>20:57 | <b>7. Route To</b><br>File      | <b>8. Division</b><br>PATROL |

**Narrative****INITIAL RESPONSE/CONTACT:**

On 04/20/2024 at approximately 2136 hours, I was on patrol in a marked vehicle when I responded to an Officer Needs Help Call. During a traffic stop, the suspect (later identified as Dennis Mulqueen) shot an Ada County Deputy and fled the scene in a silver GMC. The vehicle was later located by patrol officers in the vicinity of [REDACTED]

Upon arriving at the intersection of S. Roosevelt Street and Dorian Street, drone pilots located a heat signature of a person hiding under a tree. Information provided was that the last known address for Dennis was [REDACTED]. This heat signature was located on the southeast corner of [REDACTED]. Based on the location of the heat signature and what was described by drone operators. Supervisors on scene decided to establish a perimeter to contain the individual.

I took a position in the rear of [REDACTED] just to the east of [REDACTED]. If the heat signature was Dennis and he fled to the east, I would be in the best position to intercept him in his direction of travel and prevent him from occupying a residence.

While I was staged at this location, drone pilots observed the individual hiding. Drone pilots advised that the individual was hiding under a tarp, crawling through bushes. At one point, the individual was observed by drone pilots hiding under the trees in the backyards of the 4plex located at [REDACTED]. Drone pilots advised that a knife was observed in the rear pants pocket of this individual.

A resident of [REDACTED] (one of the apartments of the 4-plex) contacted Ada County dispatch, advising dispatch they observed a male hiding in the bushes outside of the residence. The calling party also stated that, at one point, the male asked for a cigarette.

Special Operation Unit (SOU) was activated because it believed that the subject hiding was likely Dennis and because of the nature of the crime.

A drone maneuvered into position close to the individual; the drone pilot advised that the individual was holding a firearm and was pointing the firearm at the drone. When this drone returned for a change of battery, I heard a single gunshot fired from where the individual was hiding. A drone pilot then advised that the male subject was seen holding the firearm and that the subject had moved and was attempting to enter apartment [REDACTED].

Upon hearing this over the radio, I observed a bearcat drive towards the target building from the south on S. Jackson Street. I observed an SOU team move into position towards the last known location of the male subject. Shortly after, I observed and heard several gunshots being fired. See supplements of SOU team members for further information regarding this portion of the incident.

I then provided scene security at W Dorian St. until we were relieved.

**Admin**

Officer(s) Reporting  
**Ofc. Holden Kennedy**  
Approved Supervisor  
**Sgt. Jordan McCarthy**

Ada No.  
**1088**  
Ada No  
**861**

Approved Date  
**04/24/2024 19:24**

Boise Police Department.  
Supplemental Report

RD: 32

DR# 2024-405825

|   |                                 |                                 |                              |
|---|---------------------------------|---------------------------------|------------------------------|
| <b>1. Incident Topic</b><br>AGENCY ASSIST     |                                 | <b>2. Subject/Victim's Name</b> |                              |
| <b>3. Address</b><br>6300 OVERLAND RD , BOISE |                                 | <b>4. Phone</b>                 |                              |
| <b>5. Date Occurred</b><br>04/20/2024         | <b>6. Time Occured</b><br>20:57 | <b>7. Route To</b><br>File      | <b>8. Division</b><br>PATROL |

This concludes my involvement in this case.

**CONCLUSION:**

Route with Original

"I certify (or declare) under penalty of perjury pursuant to the law of the State of Idaho that the foregoing be true and correct"

(Date of Affirmation)

04/23/2024

(Officer's Signature)



|  |                        |
|--|------------------------|
| <b>Admin</b>                                       |                        |
| Officer(s) Reporting<br><b>Ofc. Holden Kennedy</b> | Ada No.<br><b>1088</b> |
| Approved Supervisor<br><b>Sgt. Jordan McCarthy</b> | Ada No.<br><b>861</b>  |
| Approved Date<br><b>04/24/2024 19:24</b>           |                        |

**Boise Police Department.  
Supplemental Report**

RD: 32

DR# 2024-405825

|   |                                 |                                 |                              |
|---|---------------------------------|---------------------------------|------------------------------|
| <b>1. Incident Topic</b><br>AGENCY ASSIST     |                                 | <b>2. Subject/Victim's Name</b> |                              |
| <b>3. Address</b><br>6300 OVERLAND RD , BOISE |                                 | <b>4. Phone</b>                 |                              |
| <b>5. Date Occurred</b><br>04/20/2024         | <b>6. Time Occured</b><br>20:57 | <b>7. Route To</b><br>File      | <b>8. Division</b><br>PATROL |

**Person w/  
Knowledge**

[REDACTED]

Race: W Sex: F DOB: [REDACTED] Age: 40

Address

[REDACTED]

5' 3" 125 lbs Hair Color: Brown Eye Color: Brown

Occupation:  
Bus or School:Res Phone: ( ) -  
Cell Phone: [REDACTED]  
Bus Phone: ( ) -

SSN: [REDACTED]

OLN/St: [REDACTED]

Relationship:  
Injury Type:  
How Ident.: Verbal

, ID

**Narrative****INITIAL RESPONSE/CONTACT:**

Tuesday, April 23rd, 2024 around 2007 hours. The following is a summary of events.

On the above date and time, I was working my assigned shift as a uniformed officer in the City of Boise when I self-dispatched to speak with a calling party offering information about Mulqueen. I called the calling party who was later identified as, [REDACTED] [REDACTED] stated the following:

[REDACTED] reported that Mulqueen was one of her good friends. [REDACTED] stated that she knew Mulqueen for close to three years. [REDACTED] reported that she worked with Mulqueen at Peer Wellness Center (7091 W. Emerald St.) and that he was a janitor for the company. [REDACTED] reported that Mulqueen found employment at the wellness center through "Easterseals". [REDACTED] stated that Mulqueen was a very nice individual and described him as someone who would have "given you the shirt off of his back". [REDACTED] noted that Mulqueen was not violent. [REDACTED] stated that last Tuesday, April 16th, she had breakfast with Mulqueen. [REDACTED] reported that on that morning, Mulqueen seemed off. She reported that he began telling her that the police were after him and that he had a warrant out for a charge that was not his fault. [REDACTED] stated that Mulqueen was fearful of going to jail stating that he would not make it out alive. [REDACTED] stated that Mulqueen said the police were following and messing with him. [REDACTED] reported that she didn't know if Mulqueen had any diagnosed mental health illnesses but she stated that she encountered him several times when he appeared depressed.

This was the extent of my conversation with [REDACTED] as she did not have much to add at the time. I advised [REDACTED] that detectives might reach out to her for further information.

**Conclusion:**


Route to CID - Persons

"I certify (or declare) under penalty of perjury pursuant to the law of the State of Idaho that the foregoing be true and correct"

(Date of Affirmation)

04/24/2024

(Officer's Signature)

**Admin**

Officer(s) Reporting

Ofc. Anthony Castro-  
Castillo

Ada No.

993

Approved Supervisor

Sgt. Jordan McCarthy

Ada No.

861

Approved Date

04/24/2024 23:12

**Boise Police Department.  
Supplemental Report**

RD: 32

DR# 2024-405825

|   |                                 |                                 |                              |
|---|---------------------------------|---------------------------------|------------------------------|
| <b>1. Incident Topic</b><br>AGENCY ASSIST     |                                 | <b>2. Subject/Victim's Name</b> |                              |
| <b>3. Address</b><br>6300 OVERLAND RD , BOISE |                                 | <b>4. Phone</b>                 |                              |
| <b>5. Date Occurred</b><br>04/20/2024         | <b>6. Time Occured</b><br>20:57 | <b>7. Route To</b><br>File      | <b>8. Division</b><br>PATROL |

**Witness**

|                           |                        |               |               |            |
|---------------------------|------------------------|---------------|---------------|------------|
| [REDACTED]                | Race: <b>U</b>         | Sex: <b>M</b> | DOB:          | Age:       |
| Address: [REDACTED], ID - | ' "                    | lbs           | Hair Color:   | Eye Color: |
| Occupation:               | Res Phone: ( ) -       | SSN: - -      | Relationship: |            |
| Bus or School:            | Cell Phone: [REDACTED] | OLN/St: /     | Injury Type:  |            |
| [REDACTED], ID            | Bus Phone: ( ) -       |               | How Ident.:   |            |

**Narrative****Assignment:**

On April 20<sup>th</sup>, at about 2057 hours, Ada County Dispatch advised of an emergency call requesting code 3 response to an "Officer Needs Help." It was later determined that Ada County Deputy Tobin Bolton had been shot during a traffic stop and dispatch was relaying information from civilian witnesses who were on scene and rendering aid to him.

**Officers Actions:**

Due to my distance from the scene and provided suspect vehicle description, I remained near the intersection of Cole and Overland in search of the suspect vehicle. During this time, I also made multiple notifications and worked with Boise Police databases and members of Boise Police Intel to try to determine possible suspect identification, residences, and acquaintances.

**Interview with [REDACTED]:**

At about 2117 hours, I phoned [REDACTED] who was one of the original 911 callers. Due to the need to try to determine the best description of the suspect vehicle, my conversation with [REDACTED] was short and direct.

During our conversation, [REDACTED] was clearly upset. He stated that the vehicle was an "older, beat up SUV with rust." As we continued our conversation, [REDACTED] commented that the incident, "happened so quick" and that he saw it while was driving westbound on Overland.

[REDACTED] told me that he did not see the driver, and that the vehicle turned into the parking lot before he witnessed, "the cop just drop." [REDACTED] stated that he did not know what was happening and called 911 fifteen seconds later.

[REDACTED] was unable to describe the suspect vehicle in detail and commented that it could have been an older Jimmy that it was "beat up." He added that he believed it was white but could not be certain. [REDACTED] did add that the vehicle was, "dirty and rusty."

[REDACTED] confirmed that he did not see the suspect vehicle leave the parking lot prior to him driving past and losing sight of the scene.

**Scene:**

At about 2130 hours, I responded to the scene to assist with coordinating resources and documenting the events and actions to date. I did not enter the inner perimeter and cleared the scene at about 0200.

**Admin**

|  |                        |  |
|--|------------------------|--|
| Officer(s) Reporting<br><b>Sgt. Jason Pietrzak</b> | Ada No.<br><b>753</b>  | Approved Date<br><b>04/25/2024 06:41</b> |
| Approved Supervisor<br><b>Lt. Matt Sly</b>         | Ada No.<br><b>1118</b> |  |



**Boise Police Department.  
Supplemental Report**

RD: 32

DR# 2024-405825

|   |                                 |                                 |                              |
|---|---------------------------------|---------------------------------|------------------------------|
| <b>1. Incident Topic</b><br>AGENCY ASSIST     |                                 | <b>2. Subject/Victim's Name</b> |                              |
| <b>3. Address</b><br>6300 OVERLAND RD , BOISE |                                 | <b>4. Phone</b>                 |                              |
| <b>5. Date Occurred</b><br>04/20/2024         | <b>6. Time Occured</b><br>20:57 | <b>7. Route To</b><br>File      | <b>8. Division</b><br>PATROL |

**Conclusion:**

I request this supplement be routed with the original.

---

"I certify (or declare) under penalty of perjury pursuant to the law of the State of Idaho that the foregoing be true and correct"

(Date of Affirmation)

04/24/2024

(Officer's Signature)



|  |                       |  |  |
|--|-----------------------|--|--|
| <b>Admin</b>                                       |                       |  |  |
| Officer(s) Reporting<br><b>Sgt. Jason Pietrzak</b> | Ada No.<br><b>753</b> | Approved Supervisor<br><b>Lt. Matt Sly</b> | Approved Date<br><b>04/25/2024 06:41</b> |

**Boise Police Department.**  
**Supplemental Report**

RD: 32

DR# 2024-405825

|   |                                 |                                 |                               |
|---|---------------------------------|---------------------------------|-------------------------------|
| <b>1. Incident Topic</b><br>AGENCY ASSIST     |                                 | <b>2. Subject/Victim's Name</b> |                               |
| <b>3. Address</b><br>6300 OVERLAND RD , BOISE |                                 | <b>4. Phone</b>                 |                               |
| <b>5. Date Occurred</b><br>04/20/2024         | <b>6. Time Occured</b><br>20:57 | <b>7. Route To</b><br>File      | <b>8. Division</b><br>PERSONS |

**Narrative****ASSIGNMENT:**

On 4/20/2024 at approximately 2111 hours, I was contacted at home by Detective P Jagosh. I learned that an Ada County Deputy had just been shot in the area of W Overland Rd and S Empire Way Boise, Idaho. I was told that the suspect had fled the scene and his location was unknown. Det Jagosh asked that I respond the scene and assist with the investigation.

**INVESTIGATION:**

I arrived on scene at approximately 2139 hours. Upon my arrival, patrol officers had blocked traffic from traveling east or west on W Overland Rd between Hummel Dr and S Empire Way. These intersections were taped off with yellow colored crime scene tape. I made contact with Lieutenant R Mengel, who briefed me on the incident. I learned that at the time of the shooting, Deputy T Bolter had just conducted a traffic stop on the suspect vehicle within the Interchange Business Center located at 6301 W Overland Rd. After Dep Bolter was shot, the suspect vehicle, a gray colored 1999 GMC Yukon (Idaho - [REDACTED]) fled the scene. Citizens and responding officers rendered aid to Dep Bolter prior to him being transported to St Alphonsus Hospital. The business center was taped off with yellow colored crime scene tape, and the portion of the parking lot where the shooting had occurred, was taped off with red colored crime scene tape. I checked in with Officer E Scanlan, who was maintaining the Crime Scene Log upon my arrival.

ACSO Sergeant J Pickard were two of the responding deputies. Sergeant Pickard told me that when he arrived, Dep Bolter's OBV camera was actively recording. I was told that while aid was being given to Dep Bolter, the OBV camera was turned off. I learned that the camera was still at the scene. I photographed the location of the camera within the parking lot. Sgt Pickard then took possession of the device so that the video of the incident could be downloaded and reviewed by other investigators. This needed to be done immediately as the suspect was still unaccounted for. While being briefed about the incident, Sgt Pickard stated that when he arrived, he noticed that Dep Bolter's firearm was hanging half-way out of his holster. He told me that he re-secured Dep Bolter's firearm back inside the holster.

At the time of my arrival, I learned that three witnesses were still on scene. The witnesses had preliminarily been interviewed by responding officers. Two of the witnesses, [REDACTED] and [REDACTED] were transported to the Boise Police Department to be further interviewed by investigators. [REDACTED] was not transported and left the area on foot. [REDACTED] and [REDACTED] vehicle, an unregistered white/silver colored 1997 Ford F350, and [REDACTED] vehicle, a blue colored 2008 Land Rover Range Rover Sport (Idaho - [REDACTED]), remained within the parking lot until the scene investigation was complete.

**INVESTIGATIVE TEAM:**

|  |                       |
|--|-----------------------|
| <b>Admin</b>   |                       |
| Officer(s) Reporting<br><b>Ofc. Matthew Canfield</b> | Ada No.<br><b>844</b> |
| Approved Supervisor<br><b>Sgt. Justin Kendall</b>    | Ada No.<br><b>623</b> |
| Approved Date<br><b>04/25/2024 10:25</b>             |                       |

**Boise Police Department.**  
**Supplemental Report**

RD: 32

DR# 2024-405825

|   |                                 |                                 |                               |
|---|---------------------------------|---------------------------------|-------------------------------|
| <b>1. Incident Topic</b><br>AGENCY ASSIST     |                                 | <b>2. Subject/Victim's Name</b> |                               |
| <b>3. Address</b><br>6300 OVERLAND RD , BOISE |                                 | <b>4. Phone</b>                 |                               |
| <b>5. Date Occurred</b><br>04/20/2024         | <b>6. Time Occured</b><br>20:57 | <b>7. Route To</b><br>File      | <b>8. Division</b><br>PERSONS |

In addition to myself, the following individuals assisted with canvassing and processing the scene for any evidence related to the shooting.

ACSO Detective C Bryant  
ACSO Detective A McCray  
ACSO Detective K Day  
Detective J Cromwell  
Criminalist M Leung  
Criminalist S Shipe

**SCENE:**

The shooting scene was located within the parking lot of the Interchange Business Center, a complex consisting of eight office buildings. The complex is located on the south side of W Overland Rd, between S Empire Way to the east, and S Raymond St to the west. The complex is accessed by a single private driveway, S Albright Ln, that provides access to and from the complex off of W Overland Rd. Dep Bolter's traffic stop, and where he was ultimately shot, occurred on S Albright Ln, in front of the Hand in Hand Behavioral Health office building located at 6305 W Overland Rd. This building is located just south of the driveway leading into the business complex from W Overland Rd.

**VEHICLES:**ACSO Patrol Vehicle #463 - 2019 Chevrolet Tahoe (Idaho - AC463):

Dep Bolter's marked patrol vehicle was found parked within the business complex parking lot, in front of the Hand in Hand Behavioral Health office building. The vehicle was parked on top of, and perpendicular to the parking stalls located in front of the office building. The vehicle was oriented to the south, the engine was running, and both the headlights and taillights were turned on. The blue and red emergency lights located on the front, top, and rear of the vehicle were turned on a fully functioning. The driver side spotlight was turned on and pointed south in front of the vehicle. The driver's door appeared to be completely shut, but upon further inspection, it was slightly ajar. I examined the exterior of the vehicle and I did not observe any obvious damage, or anything to indicate that the vehicle had been struck by a projectile.

I examined the interior of the patrol vehicle, and I did not observe anything out of the norm. The stereo was turned on a playing music. Resting on the front passenger seat was tactical patrol bag. Within the tactical bag was a black colored Apple iPhone. After taking photographs of the phone and where it was found, the phone was released to Detective C Bryant. On top of the bag was Dep Bolter's ACSO patrol jacket. The rear passenger compartment of the vehicle was empty. The rear compartment of the vehicle contained a zippered (shut) black colored rifle gun case, a tan colored tactical vest, a soft lunch box, and a large supply tote.

|  |                       |
|--|-----------------------|
| <b>Admin</b>   |                       |
| Officer(s) Reporting<br><b>Ofc. Matthew Canfield</b> | Ada No.<br><b>844</b> |
| Approved Supervisor<br><b>Sgt. Justin Kendall</b>    | Ada No.<br><b>623</b> |
| Approved Date<br><b>04/25/2024 10:25</b>             |                       |

**Boise Police Department.  
Supplemental Report**

RD: 32

DR# 2024-405825

|   |                                 |                                 |                               |
|---|---------------------------------|---------------------------------|-------------------------------|
| <b>1. Incident Topic</b><br>AGENCY ASSIST     |                                 | <b>2. Subject/Victim's Name</b> |                               |
| <b>3. Address</b><br>6300 OVERLAND RD , BOISE |                                 | <b>4. Phone</b>                 |                               |
| <b>5. Date Occurred</b><br>04/20/2024         | <b>6. Time Occured</b><br>20:57 | <b>7. Route To</b><br>File      | <b>8. Division</b><br>PERSONS |

At the end of the scene investigation, Dep Bolter's patrol vehicle was removed from the scene by Det C Bryant.

BPD Unmarked Patrol Vehicle - [REDACTED]:

This vehicle was being driven by Cpl B Holland and Officer C Fiddler at the time of the incident, and arrived after Dep Bolter had already been shot. The vehicle was parked within the entrance of the business complex, behind Dep Bolter's patrol vehicle. The vehicle was oriented to the south, the engine was running, and both the headlights and taillights were turned on. While the scene was being processed, and the suspect was still unaccounted for, Cpl Holland removed Ofc Fiddler's SOU gear from the rear compartment of the vehicle. Prior to the items being removed, I took photographs of where they were located. It should be noted that after the gear was removed, a single .223 cartridge was found on the ground underneath the rear bumper. The .223 cartridge was not resting on the ground prior Cpl Holland removing the gear from his vehicle. It is believed that cartridge fell out of the vehicle as the gear was being moved, and it is unrelated to the actual incident. After the suspect had been taken into custody, Ofc Fiddler returned to the scene and collected his personal cell phone and keys from within the vehicle.

At the end of the scene investigation, the vehicle was removed from the scene by Officer K Moss.

[REDACTED] blue colored 2008 Land Rover Range Rover Sport (Idaho - [REDACTED]):

This vehicle was being driven by [REDACTED] at the time of the incident, and arrived after Dep Bolter had already been shot. The vehicle was found parked within the business complex parking lot, just east of Dep Bolter's patrol vehicle, and in front of 1 Stop Truck Reporting Services (6301 W Overland Rd). The vehicle was oriented to the south and parked on top of, and perpendicular to the parking stalls located in front of the office building. The vehicle's engine was turned off.

[REDACTED] picked up the vehicle after the scene investigation was complete.

[REDACTED] white and silver colored 1997 Ford F350 (Unregistered):

This vehicle was being driven by [REDACTED] and [REDACTED] at the time of the shooting, and arrived after Dep Bolter had already been shot. The vehicle was found parked within the business complex parking lot, in front of (south) Dep Bolter's patrol vehicle. The vehicle was oriented to the south and the engine was not running.

[REDACTED] picked up the vehicle after the scene investigation was complete.

**EVIDENCE:**

The scene, to include the entire business complex, was photographed and scanned with a 3D scanner

|  |                       |
|--|-----------------------|
| <b>Admin</b>   |                       |
| Officer(s) Reporting<br><b>Ofc. Matthew Canfield</b> | Ada No.<br><b>844</b> |
| Approved Supervisor<br><b>Sgt. Justin Kendall</b>    | Ada No.<br><b>623</b> |
| Approved Date<br><b>04/25/2024 10:25</b>             |                       |

**Boise Police Department.  
Supplemental Report**

RD: 32

DR# 2024-405825

|   |                                 |                                 |                               |
|---|---------------------------------|---------------------------------|-------------------------------|
| <b>1. Incident Topic</b><br>AGENCY ASSIST     |                                 | <b>2. Subject/Victim's Name</b> |                               |
| <b>3. Address</b><br>6300 OVERLAND RD , BOISE |                                 | <b>4. Phone</b>                 |                               |
| <b>5. Date Occurred</b><br>04/20/2024         | <b>6. Time Occured</b><br>20:57 | <b>7. Route To</b><br>File      | <b>8. Division</b><br>PERSONS |

by Crim M Leung. Det C Bryant captured aerial photographs of the scene and the business complex with a drone.

The majority of evidence related to this scene investigation was found within the parking lot, in front of Dep Bolter's patrol vehicle. In this location, the majority of the items seized as evidence are believed to have been removed from Dep Bolter's person while he was receiving aid. The following items were seized as evidence (refer to the Property Invoice for further):

- A duty belt containing the following items:
  - Black colored Tazer (S/N X2900HAAP), a pair of handcuffs .
  - Black colored 9mm SIG SAUER P320 (S/N 59K231669).
    - Magazine containing 17, 9mm cartridges.
    - Single cartridge located within chamber.
  - Pepper spray canister.
  - Two magazines, each containing 17, 9mm cartridges.

It should be noted that the hood on the holster was rocked forward, and the optic hood was in the open position.

- Black colored body armor, front panel only.
  - Contained a red colored substance.
- Black colored under-belt.
- Three belt keepers.
- A flashlight ring for duty belt.
- A small, black colored flashlight with a clip.
- A large black colored flashlight.
  - Contained a red colored substance.
- A black colored Apple iWatch.
- A black colored Motorola radio with mic.
  - The mic contained a red colored substance.
- Tan colored buttons that appears to be torn from Dep Bolter's uniform shirt.
- A swab of a red colored substance, presumably blood, that was found on the pavement near Dep Bolter's property.

|                              |            |                         |  |
|------------------------------|------------|-------------------------|--|
| <b>Admin</b>                 |            |                         |  |
| Officer(s) Reporting         | Ada No.    | Approved Date           |  |
| <b>Ofc. Matthew Canfield</b> | <b>844</b> |                         |  |
| Approved Supervisor          | Ada No     |                         |  |
| <b>Sgt. Justin Kendall</b>   | <b>623</b> | <b>04/25/2024 10:25</b> |  |



**Boise Police Department.  
Supplemental Report**

RD: 32

DR# 2024-405825

|   |                                 |                                 |                               |
|---|---------------------------------|---------------------------------|-------------------------------|
| <b>1. Incident Topic</b><br>AGENCY ASSIST     |                                 | <b>2. Subject/Victim's Name</b> |                               |
| <b>3. Address</b><br>6300 OVERLAND RD , BOISE |                                 | <b>4. Phone</b>                 |                               |
| <b>5. Date Occurred</b><br>04/20/2024         | <b>6. Time Occured</b><br>20:57 | <b>7. Route To</b><br>File      | <b>8. Division</b><br>PERSONS |

- A metal fragment, potentially a projectile fragment, found on the pavement near Dep Bolter's property.
- Small shards of glass, found on the pavement near Dep Bolter's property. The shards are believed to be glass from the suspect's driver side front window.

Items located and collected as evidence within the area of the incident, but unknown if they are related:

- LEE KUM KEE Hoisin sauce packet, found near Dep Bolter's property.
- Broken BuzzBall bottles and a smashed Whiteclaw can. These items were found within the gutter of the driveway leading into the business complex.

Medical debris / items:

Within the area of where Dep Bolter's property was located were several pieces of medical debris from when officers and medics provided aid. These items were discarded as they did not hold any evidentiary value. Two equipment bags belonging to Boise Fire were left at the scene. These bags were returned to Boise Fire.

Search for projectile and cartridge case:

- After watching Dep Bolter's OBV, it was determined that the cartridge case that had been ejected from the suspect's firearm (assuming it was a semi-automatic), would have likely landed within the suspect's vehicle. No cartridge cases were found at the scene.
- During the course of the investigation, it was learned that Dep Bolter's injury appeared to be a through-and-through gunshot wound. An extensive search was conducted to locate and seize the projectile that had entered and exited Dep Bolter's body. A projectile was never located. The search included several investigators and officers visually searching the business complex, W Overland Rd, and the business complex located on the north side of W Overland Rd. K9 Officer S Keely responded to the scene and conducted an article search with his Explosive Detection Canine Krisz-Kuras (refer to supplement). I personally used a metal detector to scan a portion of the business complex that appeared to be in the general area of where the projectile may have traveled. Boise Fire also assisted in the search by examining possible damage to a large commercial business sign located across W Overland Rd from the scene.

Canvas for video:

|  |                       |
|--|-----------------------|
| <b>Admin</b>   |                       |
| Officer(s) Reporting<br><b>Ofc. Matthew Canfield</b> | Ada No.<br><b>844</b> |
| Approved Supervisor<br><b>Sgt. Justin Kendall</b>    | Ada No.<br><b>623</b> |
| Approved Date<br><b>04/25/2024 10:25</b>             |                       |

**Boise Police Department.  
Supplemental Report**

RD: 32

DR# 2024-405825

|   |                                 |                                 |                               |
|---|---------------------------------|---------------------------------|-------------------------------|
| <b>1. Incident Topic</b><br>AGENCY ASSIST     |                                 | <b>2. Subject/Victim's Name</b> |                               |
| <b>3. Address</b><br>6300 OVERLAND RD , BOISE |                                 | <b>4. Phone</b>                 |                               |
| <b>5. Date Occurred</b><br>04/20/2024         | <b>6. Time Occured</b><br>20:57 | <b>7. Route To</b><br>File      | <b>8. Division</b><br>PERSONS |

Det C Bryant and I canvassed the business complex for any surveillance footage that may have captured the incident, or the suspect fleeing the area. None of the office buildings within close proximity of the traffic stop had any exterior surveillance cameras that would have captured the incident. Det C Bryant did locate one office building on the west side of the business complex that had an exterior camera. The camera was located on the exterior of 6485 W Interchange Ln #110, Busy Bee Therapy, LLC. Det C Bryant spoke with a staff member and [REDACTED]

Route of suspect vehicle fleeing the scene:

At the time of this supplement being written, it is unknown where and how the suspect vehicle exited the business complex. During the initial investigation, it was learned that after the shooting had occurred, the suspect vehicle fled the scene by traveling west through the business complex. As previously mentioned, there is only one entrance/exit for the business complex. If the suspect vehicle had fled the scene by traveling west, the vehicle would have had to driven over a concrete curb and landscaping to flee the area. A search of the parking lot was conducted to determine where the suspect may have fled the parking lot. Due to the lack of tire impressions on the curbs, landscaping, and grass in the area, investigators were unable to determine where and how the suspect vehicle exited the business complex.

On 4/21/2024 at approximately 1000 hours, I was relieved by Detective J Cromwell. Det Cromwell was present when the above listed evidence was seized and collected.

**CONCLUSION:**

Route to Detective P Jagosh

---

"I certify (or declare) under penalty of perjury pursuant to the law of the State of Idaho that the foregoing be true and correct"

(Date of Affirmation)

04/24/2024

(Officer's Signature)



|                              |            |                         |  |
|------------------------------|------------|-------------------------|--|
| <b>Admin</b>                 |            |                         |  |
| Officer(s) Reporting         | Ada No.    | Approved Date           |  |
| <b>Ofc. Matthew Canfield</b> | <b>844</b> |                         |  |
| Approved Supervisor          | Ada No.    |                         |  |
| <b>Sgt. Justin Kendall</b>   | <b>623</b> | <b>04/25/2024 10:25</b> |  |



**Boise Police Department.  
Supplemental Report**

RD: 32

DR# 2024-405825

|   |                                 |                                 |                               |
|---|---------------------------------|---------------------------------|-------------------------------|
| <b>1. Incident Topic</b><br>AGENCY ASSIST     |                                 | <b>2. Subject/Victim's Name</b> |                               |
| <b>3. Address</b><br>6300 OVERLAND RD , BOISE |                                 | <b>4. Phone</b>                 |                               |
| <b>5. Date Occurred</b><br>04/20/2024         | <b>6. Time Occured</b><br>20:57 | <b>7. Route To</b><br>File      | <b>8. Division</b><br>PERSONS |

**Person w/ Knowledge** [REDACTED] Race: **W** Sex: **M** DOB: [REDACTED] Age: **55**  
Address [REDACTED] 6' 3" 270 lbs Hair Color: Red Eye Color: Blue  
Occupation: **REGIONAL PHYSICAL SECURITY MANAGER** Res Phone: ( ) - SSN: - - Relationship: [REDACTED]  
Bus or School: **KEYBANK** Cell Phone: [REDACTED] OLN/St: [REDACTED] Injury Type: **None**  
[REDACTED] Bus Phone: [REDACTED] How Ident.: **Verbal**

|                  |  |
|------------------|--|
| <b>Narrative</b> |  |
|------------------|--|

**AREA CANVAS:**

On 4/22/2024, I assisted with an area canvas of W Overland Rd to locate any video surveillance that may have captured the incident. The following investigators and I were tasked with locating and identifying video footage on the north side of W Overland Rd between S Orchard St and S Roosevelt St (Area 3). We also assisted with locating and identifying video footage on the south side of W Overland Rd between S Curtis Rd and S Orchard St (Area 5).

- Detective B Jones
- Detective A George
- Detective J Lacow

**Area 3:**

Walgreens - 4924 W Overland Rd, Boise:

[REDACTED]

KeyBank - 4920 W Overland Rd, Boise:

One camera captures W Overland Rd. The footage was reviewed by [REDACTED] the Regional Physical Security Manager. After providing a photograph of the suspect vehicle, [REDACTED] reviewed the footage prior to, during, and after the shooting had occurred. [REDACTED] stated that at no point did he observe the suspect vehicle drive east on W Overland Rd past the KeyBank. [REDACTED] did observe a fire engine (lights) travel west on W Overland Rd after the incident was believed to have occurred. [REDACTED] did save the footage, but advised that a subpoena would be needed for the footage to be released. [REDACTED] contact information has been added to the supplement.

Point Roofing & Restoration - 4906 W Overland Rd, Boise:

[REDACTED]

|  |                       |   |                       |
|--|-----------------------|---|-----------------------|
| <b>Admin</b>   |                       |   |                       |
| Officer(s) Reporting<br><b>Ofc. Matthew Canfield</b> | Ada No.<br><b>844</b> | Approved Supervisor<br><b>Sgt. Justin Kendall</b> | Ada No.<br><b>623</b> |
|  |                       | Approved Date<br><b>04/25/2024 10:26</b>          |                       |

**Boise Police Department.  
Supplemental Report**

RD: 32

DR# 2024-405825

|   |                                 |                                 |                               |
|---|---------------------------------|---------------------------------|-------------------------------|
| <b>1. Incident Topic</b><br>AGENCY ASSIST     |                                 | <b>2. Subject/Victim's Name</b> |                               |
| <b>3. Address</b><br>6300 OVERLAND RD , BOISE |                                 | <b>4. Phone</b>                 |                               |
| <b>5. Date Occurred</b><br>04/20/2024         | <b>6. Time Occured</b><br>20:57 | <b>7. Route To</b><br>File      | <b>8. Division</b><br>PERSONS |

Quik Wok Restaurant - 4858 W Overland Rd, Boise:

[REDACTED]

Burger King - 4800 W Overland Rd, Boise:

[REDACTED]

Canyon Financial - 4792 W Overland Rd #100, Boise:

[REDACTED].

Wesco Paint & Equipment - 4750 W Overland Rd, Boise:

[REDACTED].

Hillcrest Business Center - 4696 W Overland Rd, Boise:

[REDACTED].

Andrade's Restaurante Mexicano - 4620 W Overland Rd, Boise:

Andrade's does have exterior video cameras. On the date of the canvas, the restaurant was close and the footage could not be reviewed. On 4/23/2024, Detective B Jones met with the owners, and obtained video footage. See Det B Jones' supplement for further.

*See Detective J Lacow's supplement for the remainder of the businesses contacted within area 3.*

**Area 5:**

Jacksons Food Store - 5797 W Overland Rd, Boise:

[REDACTED]

Kabul Market - 5751 W Overland Rd, Boise:

[REDACTED]

Pine Creek Furniture - 5623 W Overland Rd, Boise:

[REDACTED]

|  |                       |  |  |
|--|-----------------------|--|--|
| <b>Admin</b>   |                       |  |  |
| Officer(s) Reporting<br><b>Ofc. Matthew Canfield</b> | Ada No.<br><b>844</b> |  |  |
| Approved Supervisor<br><b>Sgt. Justin Kendall</b>    | Ada No.<br><b>623</b> | Approved Date<br><b>04/25/2024 10:26</b> |  |

Boise Police Department.  
Supplemental Report

RD: 32

DR# 2024-405825

|   |                                 |                                 |                               |
|---|---------------------------------|---------------------------------|-------------------------------|
| <b>1. Incident Topic</b><br>AGENCY ASSIST     |                                 | <b>2. Subject/Victim's Name</b> |                               |
| <b>3. Address</b><br>6300 OVERLAND RD , BOISE |                                 | <b>4. Phone</b>                 |                               |
| <b>5. Date Occurred</b><br>04/20/2024         | <b>6. Time Occured</b><br>20:57 | <b>7. Route To</b><br>File      | <b>8. Division</b><br>PERSONS |

Purple Lotus - 5613 W Overland Rd, Boise:

[REDACTED]

Vacant - 5605 W Overland Rd, Boise:

[REDACTED].

Kavanagh Porter Academy of Irish Dance - 5579 W Overland Rd, Boise:

[REDACTED].

DBO Graphics - 5515 W Overland Rd, Boise:

[REDACTED]

Residence - [REDACTED], Boise:

[REDACTED]

*See Detective J Lacow's supplement for the remainder of the businesses contacted within area 5.*

**CONCLUSION:**

Route to Ada County Prosecutor

---

"I certify (or declare) under penalty of perjury pursuant to the law of the State of Idaho that the foregoing be true and correct"

(Date of Affirmation)

04/24/2024

(Officer's Signature)



|  |                       |
|--|-----------------------|
| <b>Admin</b>   |                       |
| Officer(s) Reporting<br><b>Ofc. Matthew Canfield</b> | Ada No.<br><b>844</b> |
| Approved Supervisor<br><b>Sgt. Justin Kendall</b>    | Ada No.<br><b>623</b> |
| Approved Date<br><b>04/25/2024 10:26</b>             |                       |

**Boise Police Department.  
Supplemental Report**

RD: 32

DR# 2024-405825

|   |                                 |                                 |                                |
|---|---------------------------------|---------------------------------|--------------------------------|
| <b>1. Incident Topic</b><br>AGENCY ASSIST     |                                 | <b>2. Subject/Victim's Name</b> |                                |
| <b>3. Address</b><br>6300 OVERLAND RD , BOISE |                                 | <b>4. Phone</b>                 |                                |
| <b>5. Date Occurred</b><br>04/20/2024         | <b>6. Time Occured</b><br>20:57 | <b>7. Route To</b><br>File      | <b>8. Division</b><br>PROPERTY |

**Narrative****AREA CANVAS:**

On 4/22/2024, I assisted with an area canvas for potential video evidence. I was assigned to a group which consisted of Det. M. Canfield (group lead), Det. B. Jones, and Det. A. George. Within that group, Det. George and I were tasked with checking businesses on the north side of W. Overland Rd., from the shopping center at 4550 W. Overland Rd., to the shopping center at 4202 W. Overland Rd. (S Roosevelt St.).

We observed businesses with video cameras facing Overland Road at the following locations:

**1. 4422 W. Overland Rd.**

This is a vacant building that is known as the former Boise Fire Station 8. There are two cameras mounted on the building that face toward the roadway. There was no one on site, but I later made contact with an owner of the building, [REDACTED] who resides in Los Angeles, CA. She checked the camera feed and found no motion activations for the evening of April 20, or anytime between 2030-2130 hours.

**2. 4414 W. Overland Rd. - United Auto Sales**

The business is located within a shipping center and has a Ring camera facing towards Overland Rd. There was no one on site, however, Det. George made contact via telephone with the Manager, [REDACTED]. He checked his Ring account and said the camera had no motion activations on the evening of April 20, or anytime between 2030-2130 hours.

**3. 4322 W. Overland Rd. - Magic Spa**

The business is located within a shipping center and has a camera facing towards Overland Rd. I made contact there with the Manager, [REDACTED] and they have no footage for April 20.

**4. 4204 W. Overland Rd. - Ada Veterinary Hospital**

The business is located within a shipping center at the corner of Overland Rd. and S Roosevelt St., and has a camera facing towards Overland Rd. I made contact with employees who got me in touch with Manager [REDACTED] who was not on site. I provided her with a community request link to download the video onto Axon. [REDACTED] which was added directly to Axon for this report ID and it is labeled 2057-2100.mp4. [REDACTED] contact information is [REDACTED] and [REDACTED].

I met with [REDACTED] at the veterinary hospital on 4/24/24 and reviewed the video on her laptop. The video was continuous feed and I reviewed the footage on 4/20/2024 from 2045 hours to 2105 hours. The camera does pickup all lanes of Overland Rd., however, the distance is such that it is difficult to make out the vehicles and the occupants are not visible. [REDACTED]. In reviewing the video, I was unable to tell for certain if any of the vehicles was a gray GMC Yukon. I did

|  |                       |
|--|-----------------------|
| <b>Admin</b>                                     |                       |
| Officer(s) Reporting<br><b>Cpl. Jeremy Lacow</b> | Ada No.<br><b>766</b> |
| Approved Supervisor<br><b>Sgt. John Terry</b>    | Ada No.<br><b>515</b> |
| Approved Date<br><b>04/25/2024 15:11</b>         |                       |

Boise Police Department.  
Supplemental Report

RD: 32

DR# 2024-405825

|   |                                 |                                 |                                |
|---|---------------------------------|---------------------------------|--------------------------------|
| <b>1. Incident Topic</b><br>AGENCY ASSIST     |                                 | <b>2. Subject/Victim's Name</b> |                                |
| <b>3. Address</b><br>6300 OVERLAND RD , BOISE |                                 | <b>4. Phone</b>                 |                                |
| <b>5. Date Occurred</b><br>04/20/2024         | <b>6. Time Occured</b><br>20:57 | <b>7. Route To</b><br>File      | <b>8. Division</b><br>PROPERTY |

not see observe anything of note.

**CONCLUSION:**

Route with report.

"I certify (or declare) under penalty of perjury pursuant to the law of the State of Idaho that the foregoing be true and correct"

(Date of Affirmation)

04/25/2024

(Officer's Signature)



|  |                       |
|--|-----------------------|
| <b>Admin</b>                                     |                       |
| Officer(s) Reporting<br><b>Cpl. Jeremy Lacow</b> | Ada No.<br><b>766</b> |
| Approved Supervisor<br><b>Sgt. John Terry</b>    | Ada No.<br><b>515</b> |
| Approved Date<br><b>04/25/2024 15:11</b>         |                       |

Boise Police Department.  
Supplemental Report

RD: 32

DR# 2024-405825

|   |                                 |                                 |                              |
|---|---------------------------------|---------------------------------|------------------------------|
| <b>1. Incident Topic</b><br>AGENCY ASSIST     |                                 | <b>2. Subject/Victim's Name</b> |                              |
| <b>3. Address</b><br>6300 OVERLAND RD , BOISE |                                 | <b>4. Phone</b>                 |                              |
| <b>5. Date Occurred</b><br>04/20/2024         | <b>6. Time Occured</b><br>20:57 | <b>7. Route To</b><br>File      | <b>8. Division</b><br>PATROL |

**Person w/ Knowledge** [REDACTED] Race: **W** Sex: **F** DOB: [REDACTED] Age: **35**  
Address: [REDACTED] 5' 7" 165 lbs Hair Color: Eye Color: Brown  
Occupation: [REDACTED] Res Phone: ( ) - SSN: [REDACTED] Relationship:  
Bus or School: [REDACTED] Cell Phone: [REDACTED] OLN/St: [REDACTED] Injury Type:  
, ID Bus Phone: ( ) - How Ident.: **Driver's License**

**Person w/ Knowledge** [REDACTED] Race: **W** Sex: **M** DOB: [REDACTED] Age: **30**  
Address: [REDACTED] 5' 7" 140 lbs Hair Color: Brown Eye Color: Hazel  
Occupation: [REDACTED] Res Phone: ( ) - SSN: [REDACTED] Relationship:  
Bus or School: [REDACTED] Cell Phone: [REDACTED] OLN/St: [REDACTED] Injury Type:  
, ID Bus Phone: ( ) - How Ident.: **Driver's License**

**Narrative**

Please see dictated narrative and route with original.

"I certify (or declare) under penalty of perjury pursuant to the law of the State of Idaho that the foregoing be true and correct"

(Date of Affirmation)

04/24/2024

(Officer's Signature)



**Admin**

Officer(s) Reporting  
**Ofc. Karen Walker**  
Approved Supervisor  
**Sgt. Brett Powell**

Ada No.  
**893**  
Ada No  
**578**

Approved Date  
**04/25/2024 16:13**

**Boise Police Department.  
Supplemental Report**

RD: 32

DR# 2024-405825

|   |                                 |                                 |                              |
|---|---------------------------------|---------------------------------|------------------------------|
| <b>1. Incident Topic</b><br>AGENCY ASSIST     |                                 | <b>2. Subject/Victim's Name</b> |                              |
| <b>3. Address</b><br>6300 OVERLAND RD , BOISE |                                 | <b>4. Phone</b>                 |                              |
| <b>5. Date Occurred</b><br>04/20/2024         | <b>6. Time Occured</b><br>20:57 | <b>7. Route To</b><br>File      | <b>8. Division</b><br>PATROL |
| * Has Video * Has PPI *                       |                                 |                                 |                              |

|                  |  |
|------------------|--|
| <b>Narrative</b> |  |
|------------------|--|

**INITIAL RESPONSE/CONTACT:**

On the listed date/time, I was Acting Field Commander/Supervisor (AFC) for the 3100 Bench Patrol Team. I responded to and "Officer Down" call at the listed location. The reporting party(s) advised that a Ada County Deputy had been shot at this location.

**INVOLVED PERSONS/RELATIONSHIP(S):**

See General / Face Page.

**OFFICER ACTIONS / OBSERVATIONS:**

When I arrived on scene, Corporal Holland, with the assistance of Officer's Fiddler, Moss, and Schultz were already rendering first aid to the Deputy. I took Incident Command of that scene, while other officers coordinated the search for the suspect.

I ensured the following tasks were completed prior to being relieved by Lieutenant Mengel:

- Traffic shut down on W Overland Rd (both east and wesbound lanes of travel)
- assigned a BPD Officer to go with the deputy in the ambulance.
- ensured the crime scene was secured, cordoned with an officer keeping a log.

**VICTIM INTERVIEW:**

N/A.

**SUSPECT INTERVIEW:**

N/A.

**WITNESS INTERVIEW:**

N/A.

**INJURIES (VICTIM & SUSPECT):**

N/A.

|              |  |
|--------------|--|
| <b>Admin</b> |  |
|--------------|--|

|  |                       |  |
|--|-----------------------|--|
| Officer(s) Reporting<br><b>Cpl. AJ Viens</b>   | Ada No.<br><b>759</b> | Approved Date<br><b>04/26/2024 00:58</b> |
| Approved Supervisor<br><b>Sgt. Larry Miles</b> | Ada No<br><b>925</b>  |  |



**Boise Police Department.**  
**Supplemental Report**

RD: 32

DR# 2024-405825

|   |                                 |                                 |                              |
|---|---------------------------------|---------------------------------|------------------------------|
| <b>1. Incident Topic</b><br>AGENCY ASSIST     |                                 | <b>2. Subject/Victim's Name</b> |                              |
| <b>3. Address</b><br>6300 OVERLAND RD , BOISE |                                 | <b>4. Phone</b>                 |                              |
| <b>5. Date Occurred</b><br>04/20/2024         | <b>6. Time Occured</b><br>20:57 | <b>7. Route To</b><br>File      | <b>8. Division</b><br>PATROL |
| * Has Video * Has PPI *                       |                                 |                                 |                              |

**DISPOSITION OF PROPERTY/EVIDENCE/WEAPONS:**

N/A.

**CONCLUSION:**

Route to VCU.

---

"I certify (or declare) under penalty of perjury pursuant to the law of the State of Idaho that the foregoing be true and correct"

(Date of Affirmation)

04/21/2024

(Officer's Signature)



|  |                       |  |  |
|--|-----------------------|--|--|
| <b>Admin</b>                                   |                       |  |  |
| Officer(s) Reporting<br><b>Cpl. AJ Viens</b>   | Ada No.<br><b>759</b> | Approved Date<br><b>04/26/2024 00:58</b> |  |
| Approved Supervisor<br><b>Sgt. Larry Miles</b> | Ada No.<br><b>925</b> |  |  |

**Boise Police Department.  
Supplemental Report**

RD: 32

DR# 2024-405825

|   |                                 |                                 |                              |
|---|---------------------------------|---------------------------------|------------------------------|
| <b>1. Incident Topic</b><br>AGENCY ASSIST     |                                 | <b>2. Subject/Victim's Name</b> |                              |
| <b>3. Address</b><br>6300 OVERLAND RD , BOISE |                                 | <b>4. Phone</b>                 |                              |
| <b>5. Date Occurred</b><br>04/20/2024         | <b>6. Time Occured</b><br>20:57 | <b>7. Route To</b><br>File      | <b>8. Division</b><br>PATROL |

|                  |  |
|------------------|--|
| <b>Narrative</b> |  |
|------------------|--|

**INITIAL RESPONSE/CONTACT:**

On the above date and time, I was working as a uniformed patrol officer.

The following is a summary of events.

I was working as a two-officer tac unit with Officer G. Britton and responded to a report of an Ada County Deputy that was shot on a traffic stop. When I arrived on scene, I was directed to establish a western perimeter and block traffic on W Overland Rd and W Hummel Dr. I assisted officers with a brief area search on foot of the business park at Overland and Hummel with negative results. I then maintained a traffic control position at Overland and Hummel, blocking traffic from entering the scene, until I was released from the incident.

This concludes my actions during the incident.

**CONCLUSION:**

Route with original.


---

"I certify (or declare) under penalty of perjury pursuant to the law of the State of Idaho that the foregoing be true and correct"

(Date of Affirmation)

04/21/2024

(Officer's Signature)



|              |  |
|--------------|--|
| <b>Admin</b> |  |
|--------------|--|

Officer(s) Reporting  
**Ofc. Brett Wilkinson**  
Approved Supervisor  
**Sgt. Larry Miles**

Ada No.  
**1070**  
Ada No  
**925**

Approved Date  
**04/26/2024 00:59**

**Boise Police Department.  
Supplemental Report**

RD: 32

DR# 2024-405825

|   |                                 |                                 |                              |
|---|---------------------------------|---------------------------------|------------------------------|
| <b>1. Incident Topic</b><br>AGENCY ASSIST     |                                 | <b>2. Subject/Victim's Name</b> |                              |
| <b>3. Address</b><br>6300 OVERLAND RD , BOISE |                                 | <b>4. Phone</b>                 |                              |
| <b>5. Date Occurred</b><br>04/20/2024         | <b>6. Time Occured</b><br>20:57 | <b>7. Route To</b><br>File      | <b>8. Division</b><br>PATROL |

|                  |  |
|------------------|--|
| <b>Narrative</b> |  |
|------------------|--|

**INITIAL RESPONSE/CONTACT:**

On 04/20/2024, at approximately 2058, I responded to W Overland Rd and S Albright Ln for a Deputy involved shooting. Dispatch advised that a Deputy had been shot while conducting a traffic stop.

Upon my arrival, I observed several officers and paramedics providing medical aid to the Deputy. I contacted Corporal Viens who instructed me to block off the area using crime scene tape. I placed crime scene tape around the perimeter of the scene. After the scene I blocked off the scene, Corporal Viens instructed me to begin a crime scene log. Corporal Viens provided me the names of two deputies that had been in the crime scene prior to the start of the log with their exit time of 2111 hours. I began the log at 2114 hours and stood by at the scene until relieved at 0941 hours on the morning of 04/21/2024.

**CONCLUSION:**

Route with original report.

---

"I certify (or declare) under penalty of perjury pursuant to the law of the State of Idaho that the foregoing be true and correct"

(Date of Affirmation)

04/21/2024

(Officer's Signature)

*Eric Scanlan*

|              |  |
|--------------|--|
| <b>Admin</b> |  |
|--------------|--|

Officer(s) Reporting

**Ofc. Eric Scanlan**

Approved Supervisor

**Sgt. Larry Miles**

Ada No.

**1096**

Ada No

**925**

Approved Date

**04/26/2024 00:59**

**Boise Police Department.  
Supplemental Report**

RD: 32

DR# 2024-405825

|   |                                 |                                 |                              |
|---|---------------------------------|---------------------------------|------------------------------|
| <b>1. Incident Topic</b><br>AGENCY ASSIST     |                                 | <b>2. Subject/Victim's Name</b> |                              |
| <b>3. Address</b><br>6300 OVERLAND RD , BOISE |                                 | <b>4. Phone</b>                 |                              |
| <b>5. Date Occurred</b><br>04/20/2024         | <b>6. Time Occured</b><br>20:57 | <b>7. Route To</b><br>File      | <b>8. Division</b><br>PATROL |

**Narrative**

On the listed date and time, I responded code three lights and sirens to a call of Officer needs help in the area of Overland and Albright Ln. Call notes indicated that an Officer had been injured by gun fire during a traffic stop.

As I arrived in the area of the incident I was advised that sufficient units were on scene and that an area check to search for the suspect vehicle was necessary. The vehicle was described as a 1999 GMC truck or Suburban bearing Idaho plate [REDACTED]. Additional descriptors were later added stating that it was a rusty vehicle, two tone in color (white and blue), broken driver side window, aluminum wheels, and flying an American flag from the front antenna.

I conducted an area check of nearby parking lots and continued my search East near the Boise airport. I searched the parking lots of all hotels / motels along Airport Way which but was unsuccessful in locating the vehicle.

I then responded as an assist unit to an Ada County Sherif unit conducting a traffic stop on a potentially related vehicle. The stop took place in the Eastbound lane of I-84 just East of the westbound Cole Rd exit. The vehicle appeared to be a late 80's model suburban, light in color with signs of rust. I detained and identified the passenger [REDACTED]. Ultimately this vehicle was determined to not be related.

I then responded to [REDACTED] where I held north containment of [REDACTED]. Officers advised that the suspect vehicle had been located near this address and the suspect was known to have ties to the list address on Jackson St. while holding containment, it was advised that Boise SOU had been activated and Drone units had located a possible suspect hide under a tarp.

When I was no longer needed in a containment capacity I was requested to respond to the [REDACTED] address to assist in holding the scene while dectectives responded out to this location. I assist in this capacity until requested to clear the scene.

I then reported to the original scene near Overland and Albright where I held a perimeter position to the west of the crime scene.

This concluded my involvement in the incident.

Route with Original report.

"I certify (or declare) under penalty of perjury pursuant to the law of the State of Idaho that the foregoing be true and correct"

|  |                        |
|--|------------------------|
| <b>Admin</b>                                       |                        |
| Officer(s) Reporting<br><b>Ofc. James Schimmel</b> | Ada No.<br><b>1057</b> |
| Approved Supervisor<br><b>Sgt. Larry Miles</b>     | Ada No.<br><b>925</b>  |
| Approved Date<br><b>04/26/2024 01:01</b>           |                        |

**Boise Police Department.**  
**Supplemental Report**

RD: 32


DR# 2024-405825

|   |                                 |                                 |                              |
|---|---------------------------------|---------------------------------|------------------------------|
| <b>1. Incident Topic</b><br>AGENCY ASSIST     |                                 | <b>2. Subject/Victim's Name</b> |                              |
| <b>3. Address</b><br>6300 OVERLAND RD , BOISE |                                 | <b>4. Phone</b>                 |                              |
| <b>5. Date Occurred</b><br>04/20/2024         | <b>6. Time Occured</b><br>20:57 | <b>7. Route To</b><br>File      | <b>8. Division</b><br>PATROL |

(Date of Affirmation)

04/21/2024

(Officer's Signature)



|  |                        |
|--|------------------------|
| <b>Admin</b>                                       |                        |
| Officer(s) Reporting<br><b>Ofc. James Schimmel</b> | Ada No.<br><b>1057</b> |
| Approved Supervisor<br><b>Sgt. Larry Miles</b>     | Ada No.<br><b>925</b>  |
| Approved Date<br><b>04/26/2024 01:01</b>           |                        |

**Boise Police Department.  
Supplemental Report**

RD: 32

DR# 2024-405825

|   |                                 |                                 |                              |
|---|---------------------------------|---------------------------------|------------------------------|
| <b>1. Incident Topic</b><br>AGENCY ASSIST     |                                 | <b>2. Subject/Victim's Name</b> |                              |
| <b>3. Address</b><br>6300 OVERLAND RD , BOISE |                                 | <b>4. Phone</b>                 |                              |
| <b>5. Date Occurred</b><br>04/20/2024         | <b>6. Time Occured</b><br>20:57 | <b>7. Route To</b><br>File      | <b>8. Division</b><br>PATROL |
| * Has Video * Has PPI *                       |                                 |                                 |                              |

|                  |  |
|------------------|--|
| <b>Narrative</b> |  |
|------------------|--|

On April 20, 2024 at approximately 8:57 PM I responded to the report of a deputy shot and down near the intersection of W. Overland Rd. and S. Empire Way in Boise, ID. Upon arrival I observed a deputy on the ground surrounded by other officers and deputies. The deputy did not appear to be moving much and there was a significant amount of blood. At this time I heard Cpl. A. Viens, who had taken charge of the scene, radio that there were enough officers on scene. I proceeded to work with other officers to search the city for the suspect responsible for the deputy's injury.

Presently the suspect was located, and I helped to establish a perimeter by conducting traffic control on the outer perimeter around the suspect's estimated position - first at the intersection of S. Roosevelt St. and W. Overland Rd. and then later at the intersection of S. Roosevelt St. and W. Nez Perce St. I cleared from this position at approximately 3:11 AM.

At approximately 5:30 AM I returned to the scene where the deputy was injured, and assisted with scene security at W. Overland Rd. and Hummel Dr. I remained at this location until relieved.

Nothing further to report. Route with original report.

"I certify (or declare) under penalty of perjury pursuant to the law of the State of Idaho that the foregoing be true and correct"

(Date of Affirmation)

04/21/2024

(Officer's Signature)



|              |  |
|--------------|--|
| <b>Admin</b> |  |
|--------------|--|

Officer(s) Reporting  
**Ofc. Trevor Middleton**  
Approved Supervisor  
**Sgt. Larry Miles**

Ada No.  
**1046**  
Ada No  
**925**

Approved Date  
**04/26/2024 01:02**

**Boise Police Department.  
Supplemental Report**

RD: 32

DR# 2024-405825

|   |                                 |                                 |                           |
|---|---------------------------------|---------------------------------|---------------------------|
| <b>1. Incident Topic</b><br>AGENCY ASSIST     |                                 | <b>2. Subject/Victim's Name</b> |                           |
| <b>3. Address</b><br>6300 OVERLAND RD , BOISE |                                 | <b>4. Phone</b>                 |                           |
| <b>5. Date Occurred</b><br>04/20/2024         | <b>6. Time Occured</b><br>20:57 | <b>7. Route To</b><br>File      | <b>8. Division</b><br>SVU |

**Narrative**

**INITIAL RESPONSE/CONTACT:**

I am currently a detective assigned to the Special Victims Unit. On 4/22/2024 I was requested to assist in an area canvas for video surveillance in the area of W Overland Rd., between Hummel Dr and S Curtis Rd, regarding the shooting death of Deputy T. Bolter on the evening of 4/20/2024.

On 4/22/2024 I went with Detectives Ellis, Joseph, and Wirshing of the Boise Police to the area. Detective Ellis and I started at S Curtis Rd and worked our way west until we met with Detectives Joseph and Wirshing. During this effort and in follow-up conversations with representatives from the addresses I learned the following information:

5816 W Overland Rd Big Bun Drive In - I spoke with owner [REDACTED]. [REDACTED] pulled up surveillance video from the south side of the business, from their drive through line. Viewing the video on his cell phone, car traffic on Overland Rd was very difficult to see, and vehicles only appeared as a dark spot. The last video on their system was from 8:14-8:15 PM. [REDACTED] [REDACTED] said he would notify me if he found video in the time frame we were looking for.

5906 W Overland Rd Star Massage - [REDACTED].

5924 W Overland Rd - No response to knocking and [REDACTED]

6000 W Overland Rd Copper Cloud Rain Gutters - [REDACTED]

6004 W Overland Rd J Spa – On a follow visit the manager showed me their cameras [REDACTED]

6010 W Overland Rd Shine Therapies – No answer and [REDACTED]

[REDACTED] – The resident called me later and informed me there cameras do not cover the road, and [REDACTED]

This completed my involvement.

**DISPOSITION OF PROPERTY/EVIDENCE/WEAPONS:**

No evidence located.

**CONCLUSION:**

Route with Original Report.

"I certify (or declare) under penalty of perjury pursuant to the law of the State of Idaho that the foregoing be true and correct"

(Date of Affirmation)

(Officer's Signature)

|  |                       |
|--|-----------------------|
| <b>Admin</b>   |                       |
| Officer(s) Reporting<br><b>Ofc. Christopher Zimmer</b> | Ada No.<br><b>866</b> |
| Approved Supervisor<br><b>Sgt. Cory Turner</b>         | Ada No.<br><b>849</b> |
| Approved Date<br><b>04/26/2024 09:32</b>               |                       |



Boise Police Department.  
Supplemental Report

RD: 32

DR# 2024-405825

|   |                                 |                                 |                           |
|---|---------------------------------|---------------------------------|---------------------------|
| <b>1. Incident Topic</b><br>AGENCY ASSIST     |                                 | <b>2. Subject/Victim's Name</b> |                           |
| <b>3. Address</b><br>6300 OVERLAND RD , BOISE |                                 | <b>4. Phone</b>                 |                           |
| <b>5. Date Occurred</b><br>04/20/2024         | <b>6. Time Occured</b><br>20:57 | <b>7. Route To</b><br>File      | <b>8. Division</b><br>SVU |

04/25/2024



|  |                       |
|--|-----------------------|
| <b>Admin</b>   |                       |
| Officer(s) Reporting<br><b>Ofc. Christopher Zimmer</b> | Ada No.<br><b>866</b> |
| Approved Supervisor<br><b>Sgt. Cory Turner</b>         | Ada No.<br><b>849</b> |
| Approved Date<br><b>04/26/2024 09:32</b>               |                       |

**Boise Police Department.  
Supplemental Report**

RD: 32

DR# 2024-405825

|   |                                 |                                 |                              |
|---|---------------------------------|---------------------------------|------------------------------|
| <b>1. Incident Topic</b><br>AGENCY ASSIST     |                                 | <b>2. Subject/Victim's Name</b> |                              |
| <b>3. Address</b><br>6300 OVERLAND RD , BOISE |                                 | <b>4. Phone</b>                 |                              |
| <b>5. Date Occurred</b><br>04/20/2024         | <b>6. Time Occured</b><br>20:57 | <b>7. Route To</b><br>File      | <b>8. Division</b><br>MOTORS |

**Narrative**

On April 21st, 2024 at around 0840 hours, I responded to the intersection of Overland and Hummel to relieve Officer G. Britton (and additional officer with him). I was provided a Boise Police Crime Scene Log (which had already been started), which I later gave to Lt. A. Linn (Boise Police Department). While here I did not allow traffic eastbound past my location (other than for official purposes). I did not document any additional information/names on the Crime Scene Log, as I was told that was being done when they entered the inner perimeter (taped off area), further east of my location. I cleared the scene around 1145 hours.

"I certify (or declare) under penalty of perjury pursuant to the law of the State of Idaho that the foregoing be true and correct"

(Date of Affirmation)

04/23/2024

(Officer's Signature)



|                      |         |                  |  |
|----------------------|---------|------------------|--|
| <b>Admin</b>         |         |                  |  |
| Officer(s) Reporting | Ada No. | Approved Date    |  |
| Cpl. Eric Simunich   | 604     | 04/29/2024 16:56 |  |
| Approved Supervisor  | Ada No  |                  |  |
| Sgt. Matt Konvalinka | 712     |                  |  |

**Boise Police Department.  
Supplemental Report**

RD: 32

DR# 2024-405825

|   |                                 |                                 |                              |
|---|---------------------------------|---------------------------------|------------------------------|
| <b>1. Incident Topic</b><br>AGENCY ASSIST     |                                 | <b>2. Subject/Victim's Name</b> |                              |
| <b>3. Address</b><br>6300 OVERLAND RD , BOISE |                                 | <b>4. Phone</b>                 |                              |
| <b>5. Date Occurred</b><br>04/20/2024         | <b>6. Time Occured</b><br>20:57 | <b>7. Route To</b><br>File      | <b>8. Division</b><br>PATROL |
| * Has Video *                                 |                                 |                                 |                              |

|                  |  |
|------------------|--|
| <b>Narrative</b> |  |
|------------------|--|

**INITIAL RESPONSE/CONTACT:**

On 04/21/2024 I was working my scheduled shift as a police officer for the Boise Police Department. I was in uniform and driving a marked patrol vehicle when I responded to assist officers on scene near the intersection of South Roosevelt Street and West Dorian Street. Once there, I relieved Officer Otazua and began providing scene security.

I later responded to the area of West Overland Road and South Sage Street where I performed traffic control and provided scene security.

I later cleared the scene when Officer Janicek took over my position.

**DISPOSITION OF PROPERTY/EVIDENCE/WEAPONS:**

Video recorded.

**CONCLUSION:**

Route with original report.

---

"I certify (or declare) under penalty of perjury pursuant to the law of the State of Idaho that the foregoing be true and correct"

(Date of Affirmation)

04/22/2024

(Officer's Signature)



|              |  |
|--------------|--|
| <b>Admin</b> |  |
|--------------|--|

Officer(s) Reporting

**Ofc. Tyrell Clark**

Approved Supervisor

**Sgt. Jacob Norman**

Ada No.

**884**

Ada No

**814**

Approved Date

**04/30/2024 06:56**

**Boise Police Department.  
Supplemental Report**

RD: 32

DR# 2024-405825

|   |                                 |                                 |                              |
|---|---------------------------------|---------------------------------|------------------------------|
| <b>1. Incident Topic</b><br>AGENCY ASSIST     |                                 | <b>2. Subject/Victim's Name</b> |                              |
| <b>3. Address</b><br>6300 OVERLAND RD , BOISE |                                 | <b>4. Phone</b>                 |                              |
| <b>5. Date Occurred</b><br>04/20/2024         | <b>6. Time Occured</b><br>20:57 | <b>7. Route To</b><br>File      | <b>8. Division</b><br>PATROL |
| * Has Audio * Has Video *                     |                                 |                                 |                              |

|                  |  |
|------------------|--|
| <b>Narrative</b> |  |
|------------------|--|

**NARRATIVE**

On Saturday, 4/20/2024, at 2152 hours, the Boise Police Special Operations Unit (SOU) received an activation for to assist in the apprehension of Dennis Mulqueen, who was reported to have fired a firearm at an Ada County Sheriff's Deputy. As a member of the Boise Police SOU Team, I responded to the location of Overland Rd and Roosevelt St as directed by Lt. D. Ericsson.

Upon arrival, I was tasked to maintain a position in the front yard of [REDACTED] with Officer C. Palmer. This location was just south of the position Mulqueen was believed to be. Drones were utilized to obtain visual of an individual who was hiding under a tarp near a bush near [REDACTED]. At one point, the drone had visual of the suspect and I heard the sound of a gun shot from the direction of where Mulqueen was believed to be. It was advised over the radio that it was believed that Mulqueen may have shot a firearm at the drone maintaining visual on him.

Several moments passed and it was broadcasted over the radio that the subject believed to be Mulqueen stood up and was moving west along the fence he was near and then trying to enter a residence. The driver of the SOU armored rescue vehicle (Bearcat) and the contingent of SOU Officers just north of my location began moving towards the location in question. Officer Palmer and I fell into line behind this contingent, which was pre-planned in the event an approach needed to be made.

Ultimately, the SOU contingent at the armored rescue vehicle began making their way west along the south side of the four-plex style condominium building, which was where this subject was attempting to access. As Officer Palmer and I approached the group of SOU Officers, I heard an exchange of gun fire and the bright flash from firearms being discharged. I was advised the subject was laying down and then asked to maintain security of the scene. Ultimately duties were taken over by BPD patrol officers.

Route with original report.

"I certify (or declare) under penalty of perjury pursuant to the law of the State of Idaho that the foregoing be true and correct"

(Date of Affirmation)

04/21/2024

(Officer's Signature)

D. SKUBE #955

|                      |         |                  |  |
|----------------------|---------|------------------|--|
| <b>Admin</b>         |         |                  |  |
| Officer(s) Reporting | Ada No. | Approved Date    |  |
| Ofc. David Skube     | 955     |                  |  |
| Approved Supervisor  | Ada No  |                  |  |
| Sgt. Jacob Norman    | 814     | 04/30/2024 06:57 |  |

**Boise Police Department.  
Supplemental Report**

RD: 32

DR# 2024-405825

|   |                                 |                                 |                              |
|---|---------------------------------|---------------------------------|------------------------------|
| <b>1. Incident Topic</b><br>AGENCY ASSIST     |                                 | <b>2. Subject/Victim's Name</b> |                              |
| <b>3. Address</b><br>6300 OVERLAND RD , BOISE |                                 | <b>4. Phone</b>                 |                              |
| <b>5. Date Occurred</b><br>04/20/2024         | <b>6. Time Occured</b><br>20:57 | <b>7. Route To</b><br>File      | <b>8. Division</b><br>PATROL |

**Person w/  
Knowledge**

Address:

Occupation:

Bus or School:

, ID

Race: **W** Sex: **M** DOB: [REDACTED] Age: **45**

5' 7" 170 lbs Hair Color: Brown Eye Color: Brown

Res Phone: ( ) -

SSN

Cell Phone

OLN/St

Bus Phone: ( ) -

Relationship:

Injury Type:

How Ident.: **Driver's License****Narrative**

On 04/24/2024 at approximately 1448 hours, I responded to a citizen call about potential information related to the shooting of Ada County Deputy T. Bolter.

I contact [REDACTED] (identified by ID DL) who stated he had information about Dennis Mulqueen. [REDACTED] has not had any formal contact with Dennis, but [REDACTED] stated that he has seen Dennis regularly at Comet Cleaners located at 201 W Boise Ave, Boise, ID. [REDACTED] stated he saw Dennis approximately 3 to 4 times in the past month. [REDACTED] said the most recent sighting occurred approximately last week on Monday prior to contact with Law Enforcement. [REDACTED] also recalls seeing Dennis parked in the shopping center on Broadway Ave near the Jimmy Johns (2789 S Broadway Ave, Boise, ID 83706). [REDACTED] told me Dennis was parked there and looked to be squatting. [REDACTED] stated all of the windows of Dennis' vehicle were blacked out with card board and other items. [REDACTED] stated it looked suspicious. [REDACTED] did not recall when the most recent sighting of Dennis at that particular location was. [REDACTED] did tell me that when he saw Dennis at the Comet Cleaners, he was carrying a firearm. [REDACTED] stated it was a pistol and when he saw Dennis he was open carrying.

This concludes my contact with [REDACTED]

**CONCLUSION:**

Route with Original Report

"I certify (or declare) under penalty of perjury pursuant to the law of the State of Idaho that the foregoing be true and correct"

(Date of Affirmation)

04/25/2024

(Officer's Signature)



|                             |             |                         |  |
|-----------------------------|-------------|-------------------------|--|
| <b>Admin</b>                |             |                         |  |
| Officer(s) Reporting        | Ada No.     | Approved Date           |  |
| <b>Ofc. Holden Kennedy</b>  | <b>1088</b> |                         |  |
| Approved Supervisor         | Ada No      |                         |  |
| <b>Sgt. Jordan McCarthy</b> | <b>861</b>  | <b>04/30/2024 07:32</b> |  |

**Boise Police Department.  
Supplemental Report**

RD: 32

DR# 2024-405825

|   |                                 |                                 |                              |
|---|---------------------------------|---------------------------------|------------------------------|
| <b>1. Incident Topic</b><br>AGENCY ASSIST     |                                 | <b>2. Subject/Victim's Name</b> |                              |
| <b>3. Address</b><br>6300 OVERLAND RD , BOISE |                                 | <b>4. Phone</b>                 |                              |
| <b>5. Date Occurred</b><br>04/20/2024         | <b>6. Time Occured</b><br>20:57 | <b>7. Route To</b><br>File      | <b>8. Division</b><br>PATROL |
| <b>* Has Video * Has PPI *</b>                |                                 |                                 |                              |

**Person w/ Knowledge** [REDACTED] Race: U Sex: F DOB: [REDACTED] Age: 55  
Address: [REDACTED] ID - [REDACTED] lbs Hair Color: [REDACTED] Eye Color: [REDACTED]  
Occupation: [REDACTED] Res Phone: ( ) - [REDACTED] SSN: - - Relationship: **Aquaintance**  
Bus or School: [REDACTED] Cell Phone: [REDACTED] OLN/St: / ID Injury Type: [REDACTED]  
[REDACTED] ID Bus Phone: ( ) - How Ident.: **Verbal**

**Person w/ Knowledge** [REDACTED] Race: W Sex: F DOB: [REDACTED] Age: 67  
Address: [REDACTED] 5' 2" 108 lbs Hair Color: Brown Eye Color: Blue  
Occupation: [REDACTED] Res Phone: [REDACTED] SSN: [REDACTED] Relationship: **Aquaintance**  
Bus or School: [REDACTED] Cell Phone: [REDACTED] OLN/St: [REDACTED] Injury Type: [REDACTED]  
[REDACTED] ID Bus Phone: ( ) - How Ident.: **Driver's License**

**Narrative**

On April 23, 2024 I responded to a citizen call about potential information related to the shooting of Ada County Deputy T. Bolter.

The caller was identified as [REDACTED]. [REDACTED] stated that she knew Dennis Mulqueen, however she and most of her associates knew him to go by the name "Vincent". [REDACTED] stated she knew him from the Peer Wellness Program. Dennis worked there as janitorial staff and also obtained substance abuse and mental health services as well. [REDACTED] stated that Dennis had depression and substance abuse issues, and when he started going down hill he developed psychosis symptoms and became very paranoid. [REDACTED] believed Dennis had begun drinking again, and had even recently met up with another acquaintance of theirs, [REDACTED], who also attended the Peer Wellness Program. Dennis had expressed anti government and anti police sentiment in recent days and was paranoid about his recent DUI warrant that he knew he had out for his arrest.

Dennis expressed to [REDACTED] during a recent breakfast meet-up that he believed the police were following and tracking him everywhere he went and he was clearly in a paranoid state. [REDACTED] later told [REDACTED] that she told Dennis just to turn himself in.

[REDACTED] also gave me the contact information for the employment coordinator for Peer Wellness, [REDACTED], and advised she knew Dennis better than she did. I reached out to [REDACTED] but she told me in order to protect the business, she was not at liberty to give me any information until she consulted with her unidentified boss.

This concluded my involvement in this incident. [REDACTED] contact information is listed and she advised she may be open to speaking with detectives in the near future if they reach out.

Route with original.

|  |                       |  |  |
|--|-----------------------|--|--|
| <b>Admin</b>                                       |                       |  |  |
| Officer(s) Reporting<br><b>Ofc. Ian Ross</b>       | Ada No.<br><b>988</b> | Approved Date<br><b>04/30/2024 07:32</b> |  |
| Approved Supervisor<br><b>Sgt. Jordan McCarthy</b> | Ada No.<br><b>861</b> |  |  |

Boise Police Department.  
Supplemental Report

RD: 32

DR# 2024-405825

|   |                                 |                                 |                              |
|---|---------------------------------|---------------------------------|------------------------------|
| <b>1. Incident Topic</b><br>AGENCY ASSIST     |                                 | <b>2. Subject/Victim's Name</b> |                              |
| <b>3. Address</b><br>6300 OVERLAND RD , BOISE |                                 | <b>4. Phone</b>                 |                              |
| <b>5. Date Occurred</b><br>04/20/2024         | <b>6. Time Occured</b><br>20:57 | <b>7. Route To</b><br>File      | <b>8. Division</b><br>PATROL |
| * Has Video * Has PPI *                       |                                 |                                 |                              |

"I certify (or declare) under penalty of perjury pursuant to the law of the State of Idaho that the foregoing be true and correct"

(Date of Affirmation)

04/25/2024

(Officer's Signature)



|  |                       |
|--|-----------------------|
| <b>Admin</b>                                       |                       |
| Officer(s) Reporting<br><b>Ofc. Ian Ross</b>       | Ada No.<br><b>988</b> |
| Approved Supervisor<br><b>Sgt. Jordan McCarthy</b> | Ada No.<br><b>861</b> |
| Approved Date<br><b>04/30/2024 07:32</b>           |                       |



**Boise Police Department.  
Supplemental Report**

RD: 32

DR# 2024-405825

|   |                                 |                                 |                           |
|---|---------------------------------|---------------------------------|---------------------------|
| <b>1. Incident Topic</b><br>AGENCY ASSIST     |                                 | <b>2. Subject/Victim's Name</b> |                           |
| <b>3. Address</b><br>6300 OVERLAND RD , BOISE |                                 | <b>4. Phone</b>                 |                           |
| <b>5. Date Occurred</b><br>04/20/2024         | <b>6. Time Occured</b><br>20:57 | <b>7. Route To</b><br>File      | <b>8. Division</b><br>NCO |
| <b>* Has Video *</b>                          |                                 |                                 |                           |

|                  |  |
|------------------|--|
| <b>Narrative</b> |  |
|------------------|--|

**INITIAL RESPONSE/CONTACT:**

On April 20, 2024 at approximately 2057 hours I was on a uniformed patrol assignment in a marked Boise Police Patrol unit when I responded to an Officer Needs Help in the area of W. Overland Rd. and S. Empire Way in Boise, Idaho. While enroute Officer Brian Holland arrived on scene and provided an initial description over the radio of a suspect vehicle, greyish colored truck or SUV. The suspect vehicle was later located in the area of [REDACTED]. A suspect would later be verbally identified as Dennis Mulqueen.

Sgt. Jake Pietrzak requested I check the downtown shelters for any information on Dennis Mulqueen's residential status.

At approximately 2100 hours I spoke with [REDACTED] and [REDACTED] at River of Life Shelter for men. [REDACTED] confirmed that Dennis Mulqueen was not registered at the shelter and had not stayed there since January 2017. [REDACTED] added Dennis Mulqueen had only stayed one night in January 2017. I thanked [REDACTED] and [REDACTED] for their time and ended my contact with them.

At approximately 2145 hours I made contact with staff at The Sanctuary Community Shelter who confirmed that Dennis Mulqueen had never stayed or registered with the shelter.

At approximately 2204 I made contact with [REDACTED] Night Watchman at New Path Housing. I introduced myself to [REDACTED] and asked if Dennis Mulqueen had ever stayed or registered with New Path Community Housing. [REDACTED] confirmed that Dennis Mulqueen never registered or stayed at New Path Community Housing.

At approximately 0300 hours I was assigned to a security position at Overland and Hummel where I maintained an entry/exit log until I was relieved at approximately 0530 hours.

**CONCLUSION:**

Route with original

---

"I certify (or declare) under penalty of perjury pursuant to the law of the State of Idaho that the foregoing be true and correct"

(Date of Affirmation)

(Officer's Signature)

|   |                       |  |  |
|---|-----------------------|--|--|
| <b>Admin</b>                                  |                       |  |  |
| Officer(s) Reporting<br><b>Cpl. Ed Moreno</b> | Ada No.<br><b>660</b> | Approved Supervisor<br><b>Sgt. Joseph Martinez</b> | Approved Date<br><b>04/30/2024 07:39</b> |

Boise Police Department.  
Supplemental Report

RD: 32

DR# 2024-405825

|   |                                 |                                 |                           |
|---|---------------------------------|---------------------------------|---------------------------|
| <b>1. Incident Topic</b><br>AGENCY ASSIST     |                                 | <b>2. Subject/Victim's Name</b> |                           |
| <b>3. Address</b><br>6300 OVERLAND RD , BOISE |                                 | <b>4. Phone</b>                 |                           |
| <b>5. Date Occurred</b><br>04/20/2024         | <b>6. Time Occured</b><br>20:57 | <b>7. Route To</b><br>File      | <b>8. Division</b><br>NCO |
| * Has Video *                                 |                                 |                                 |                           |

04/29/2024

*Ed Moreno*

|  |                       |
|--|-----------------------|
| <b>Admin</b>                                       |                       |
| Officer(s) Reporting<br><b>Cpl. Ed Moreno</b>      | Ada No.<br><b>660</b> |
| Approved Supervisor<br><b>Sgt. Joseph Martinez</b> | Ada No.<br><b>865</b> |
| Approved Date<br><b>04/30/2024 07:39</b>           |                       |

**Boise Police Department.  
Supplemental Report**

RD: 32

DR# 2024-405825

|   |                                 |                                 |                                |
|---|---------------------------------|---------------------------------|--------------------------------|
| <b>1. Incident Topic</b><br>AGENCY ASSIST     |                                 | <b>2. Subject/Victim's Name</b> |                                |
| <b>3. Address</b><br>6300 OVERLAND RD , BOISE |                                 | <b>4. Phone</b>                 |                                |
| <b>5. Date Occurred</b><br>04/20/2024         | <b>6. Time Occured</b><br>20:57 | <b>7. Route To</b><br>File      | <b>8. Division</b><br>PROPERTY |

**Narrative**

**INITIAL RESPONSE/CONTACT:** On 4-20-2024 while off duty, I was contacted by LT Witmuss and requested to respond to St Alphonsus Emergency room to assist with photographs and evidence collection.

Upon arrival, I met with LT Witmuss in the ER but then relocated to the third floor of the hospital, the intensive care unit. We made our way to room S-3437 where I waited outside of the room until I was cleared to enter. I took overview photos of the exterior of the room and the room number. I entered the room and proceeded to take overview photos of the Deputy. Due to the extent of the injuries to the neck area, no bandages or other medical items were removed to expose the injury. I took overview photos of the front of the neck area along with close up photos of the front of the neck area.

Once I completed photos, I exited the room and waited for additional instructions. After sometime, I was told by LT Witmuss to return to the emergency room to assist with possible photos and evidence collection of a subject paramedics were bringing into the ER who was a possible suspect.

I returned to the ER and waited for the arrival of the alleged suspect. Upon arrival of the alleged suspect, I received additional information that the alleged suspect had been shot by Boise Police Special Operations Unit personnel and this is a Critical Incident. With this information and BPD's involvement, I was not able to take any photos or collect any evidence from the alleged suspect.

I contacted the Ada County Detective who had collected the Deputies clothing and requested to collect the items. I met with the Ada County Detective at his vehicle where he turned over a pair of boots, one panel of a ballistic vest, and the rest of the clothing. I transported the items to the Boise Police Crime Lab where I took photos of the items. The items photographed were as follows,

A pair of black boots, an on body camera plate, one panel of a ballistic vest, a pair of blue cargo style pants, items that were located in the pants pockets, knife, flashlight, tourniquet, wallet, and cell phone. I took photographs of the wallet along with the Idaho Drivers License found in the wallet. The name on the license is Tobin Bolter with license number [REDACTED] I continued to take photos of the additional items which included a pair of black under wear, a pair of black and gray socks, a black strap, a set of keys, a tan colored uniform shirt which still had the Ada County Sheriffs office badge and name plate still attached. The name plate on the shirt was Bolter. I took photographs of the shirt along with the red colored substance on the back upper collar area of the shirt. There were items found in the shirt pockets which I also photographed. One of the items located in the shirt pocket include an Ada County Sheriff's Office, West Ada School District ID card with the photo and the name of Tobin Bolter. I concluded my photos with a black under shirt.

All of the above items were secured into Boise Police Crime Lab dryer number one along with a property invoice and chain of custody.

**Admin**

Officer(s) Reporting  
**Ofc. Kevin Boynton**  
Approved Supervisor  
**Cpl. Guy McKean**

Ada No.  
**7828**  
Ada No  
**684**

Approved Date  
**05/02/2024 08:18**

Boise Police Department.  
Supplemental Report

RD: 32

DR# 2024-405825

|   |                                 |                                 |                                |
|---|---------------------------------|---------------------------------|--------------------------------|
| <b>1. Incident Topic</b><br>AGENCY ASSIST     |                                 | <b>2. Subject/Victim's Name</b> |                                |
| <b>3. Address</b><br>6300 OVERLAND RD , BOISE |                                 | <b>4. Phone</b>                 |                                |
| <b>5. Date Occurred</b><br>04/20/2024         | <b>6. Time Occured</b><br>20:57 | <b>7. Route To</b><br>File      | <b>8. Division</b><br>PROPERTY |

**DISPOSITION OF PROPERTY/EVIDENCE/WEAPONS:**

All photographs have been downloaded to evidence.com. All clothing items collected have been booked into BPD Crime Lab dryer number 1.

**CONCLUSION:**

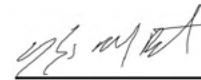
Route with original report.

"I certify (or declare) under penalty of perjury pursuant to the law of the State of Idaho that the foregoing be true and correct"

(Date of Affirmation)

05/02/2024

(Officer's Signature)



|   |                        |
|---|------------------------|
| <b>Admin</b>                                      |                        |
| Officer(s) Reporting<br><b>Ofc. Kevin Boynton</b> | Ada No.<br><b>7828</b> |
| Approved Supervisor<br><b>Cpl. Guy McKean</b>     | Ada No.<br><b>684</b>  |
| Approved Date<br><b>05/02/2024 08:18</b>          |                        |

**Boise Police Department.  
Supplemental Report**

RD: 32

DR# 2024-405825

|   |                                 |                                 |                              |
|---|---------------------------------|---------------------------------|------------------------------|
| <b>1. Incident Topic</b><br>AGENCY ASSIST     |                                 | <b>2. Subject/Victim's Name</b> |                              |
| <b>3. Address</b><br>6300 OVERLAND RD , BOISE |                                 | <b>4. Phone</b>                 |                              |
| <b>5. Date Occurred</b><br>04/20/2024         | <b>6. Time Occured</b><br>20:57 | <b>7. Route To</b><br>File      | <b>8. Division</b><br>PATROL |

**Narrative**

On 4/20/2024, I was operating in my capacity as a uniformed patrol officer for the Boise Police Department with a unit designator of 3682. At approximately 2057 hours, I was dispatched to an "Officer Needs Help" call at the intersection of Overland Rd/Empire Way. This was called in by multiple citizens. The call notes advised that an officer had been shot at this location. Dispatch added numerous updates to the call which stated in summation that Ada County Sheriff's Office (ACSO) unit S47 had made a traffic stop at this location and had been shot in the neck during that traffic stop.

I initially responded to the scene of the shooting, but found upon my arrival that several officers were already on scene. I observed Cpl. Holland and Officer Fiddler providing aid to S47. In addition, Cpl. Veins was on scene and was in command of the scene. Several other patrol vehicles were arriving at the scene of the shooting around the same time that I was. I did not see the suspect vehicle on scene and made the assumption that the suspect had fled the area in the vehicle. Because of this belief, and the large number of patrol units arriving on scene, I made the decision to leave the scene and begin an area search for the suspect/suspect vehicle.

The vehicle information provided by dispatch and several witnesses at the scene stated that the vehicle had a license plate of [REDACTED]. Witnesses provided differing descriptions of the vehicle, including a GMC truck, a 90's white/gray Chevrolet Suburban with rust spots and aluminum rims, and a silver/green two-tone truck with a camper shell and an American flag on the front antenna. The amalgamation of all these pieces of information led me to the following conclusion: I was looking for a lighter colored Suburban or Yukon (or a vehicle which would be visually consistent with one or both of those vehicles) with an American flag on the antenna and the listed license plate.

I soon pulled my patrol vehicle over and conducted intelligence gathering on the known license plate of the suspect vehicle and of the associated registered owner of the vehicle. The license plate returned to a gray GMC Truck registered to a Dennis Vincent Mulqueen. While the vehicle was registered to 525 S Americana (Interfaith Sanctuary), additional research on Mulqueen revealed his prior last known address was [REDACTED]. Since the truck was registered to the Interfaith Sanctuary, I made the assumption that Mulqueen would more than likely return to his most recent "home-base" after shooting a police officer and was highly unlikely to flee the scene of the shooting to the homeless shelter. I was able to find information which showed Mulqueen being a resident of the address on Jackson St as recently as February of 2024. Since only a couple of months had passed since Mulqueen had lived at the residence on Jackson St, I considered it very likely that he still had friends and or family at that address and that he would flee to them in search of help.

I arrived in the area of [REDACTED] and turned south down Roosevelt St from Overland Rd. I then turned east onto Dorian St from Roosevelt St. Dorian St dead ends approximately one block east of Roosevelt St and one block north of Nez Perce St. Jackson St also dead ends approximately one block north of Nez Perce St and is one block east of Roosevelt. This means that although both Dorian St

**Admin**

|                            |                         |
|----------------------------|-------------------------|
| Officer(s) Reporting       | Ada No.                 |
| <b>Ofc. Chance Feldner</b> | <b>885</b>              |
| Approved Supervisor        | Ada No.                 |
| <b>Ofc. Cameron Kolos</b>  | <b>916</b>              |
|                            | Approved Date           |
|                            | <b>05/03/2024 02:33</b> |



**Boise Police Department.  
Supplemental Report**

RD: 32

DR# 2024-405825

|   |                                 |                                 |                              |
|---|---------------------------------|---------------------------------|------------------------------|
| <b>1. Incident Topic</b><br>AGENCY ASSIST     |                                 | <b>2. Subject/Victim's Name</b> |                              |
| <b>3. Address</b><br>6300 OVERLAND RD , BOISE |                                 | <b>4. Phone</b>                 |                              |
| <b>5. Date Occurred</b><br>04/20/2024         | <b>6. Time Occured</b><br>20:57 | <b>7. Route To</b><br>File      | <b>8. Division</b><br>PATROL |

and Jackson St are technically dead end streets for vehicular traffic, they essentially dead end into each other (running perpendicular to one another) and are separated only by two separate residential four-plexes (one of which contains [REDACTED]). Of note, the target address can be easily accessed on foot off of the dead-end of Dorian St.

As I turned east onto Dorian St, I had planned to drive down towards the dead-end as I believed it was the most likely place that the suspect would have parked the vehicle if he was attempting to hide it while he accessed [REDACTED]. I soon noticed a vehicle parallel parked in between two other vehicles which was parked on the south side of the street but was facing westbound while all the other vehicles parked on the south side of the street were facing eastbound. I then noticed a small American flag hanging from the top portion of the vehicle's antenna. The vehicle appeared to be visually similar to a Chevy Suburban or a GMC Yukon. I pulled my patrol vehicle into the back parking lot of the business at Roosevelt/Dorian and advised units over the radio that I had found a vehicle which matched the description of the suspect vehicle.

I then drew my service weapon and cautiously approached the suspect vehicle on foot. I did this in order to get a look at the license plate in order to confirm or dispel my belief that it was in fact the suspect vehicle. I had to approach the vehicle due to it having been parked in so tight of a space between the vehicle immediately in front and the vehicle immediately behind it. As I began my approach on foot, I could hear fairly distinct banging noises coming from my south-east (I believed these were coming from the general area of the target residence). I believed this was possibly the suspect separating himself from the vehicle.

As I approached the vehicle, I used the vehicle parked immediately in front of it to conceal my movements and to provide some level of cover. I slowly pried out from around the cover vehicle as I visually cleared the front seats of the suspect vehicle. When I reached a point where anybody sitting in the driver's seat would be able to see me if I moved out any further, I paused and decided to quick-peek the driver's compartment, believing there was a possibility that the suspect was still sitting in the driver's seat and was waiting to ambush any police that found him. At that time, I was able to visually confirm that the front passenger compartment of the vehicle was clear. I was then able to observe the front license plate of the vehicle and found that it was [REDACTED] and was a match for the suspect vehicle. I then advised other units over the radio that I had confirmed that the vehicle I had located was the suspect vehicle and requested assist units to my location.

Multiple units soon arrived and a tactical plan was put in place to safely clear the suspect vehicle. During this time, I tasked Officer Bozarth with setting up a perimeter around the neighborhood as it appeared very likely that the suspect was somewhere on foot in the area.

I soon approached the suspect vehicle with a team of officers and we were able to visually clear the entirety of the interior of the suspect vehicle at which time we confirmed that the suspect was not hiding inside. Of note, Cpl. Orton stated that he observed an empty handgun holster on the driver's side floorboard inside the vehicle. He also stated that he did not observe a handgun inside the vehicle. From

|  |                       |
|--|-----------------------|
| <b>Admin</b>                                       |                       |
| Officer(s) Reporting<br><b>Ofc. Chance Feldner</b> | Ada No.<br><b>885</b> |
| Approved Supervisor<br><b>Ofc. Cameron Kolos</b>   | Ada No.<br><b>916</b> |
| Approved Date<br><b>05/03/2024 02:33</b>           |                       |

**Boise Police Department.  
Supplemental Report**

RD: 32

DR# 2024-405825

|   |                                 |                                 |                              |
|---|---------------------------------|---------------------------------|------------------------------|
| <b>1. Incident Topic</b><br>AGENCY ASSIST     |                                 | <b>2. Subject/Victim's Name</b> |                              |
| <b>3. Address</b><br>6300 OVERLAND RD , BOISE |                                 | <b>4. Phone</b>                 |                              |
| <b>5. Date Occurred</b><br>04/20/2024         | <b>6. Time Occured</b><br>20:57 | <b>7. Route To</b><br>File      | <b>8. Division</b><br>PATROL |

this we deduced that the suspect was more than likely still armed with the handgun used in the shooting.

Following that, all officers moved back to our position of cover near Dorian/Roosevelt. A short time later, a full compliment of the Boise Police Department Special Operations Unit (SOU) Operators arrived on scene and took over control of the scene where the suspect vehicle was located. I remained in a perimeter position at Dorian/Roosevelt as SOU worked the scene and ultimately made contact with the suspect hiding near the target residence. A short time later, I was cleared from the scene.

Following my involvement with the call for service, I responded to Saint Alphonsus Regional Medical Center in my capacity as a member of the department's Honor Guard and remained there in support of Deputy Bolter and his family until the time of his passing (around 0900 hours the following morning).

Route with original report.

---

"I certify (or declare) under penalty of perjury pursuant to the law of the State of Idaho that the foregoing be true and correct"

(Date of Affirmation)

05/02/2024

(Officer's Signature)



|  |                       |
|--|-----------------------|
| <b>Admin</b>                                       |                       |
| Officer(s) Reporting<br><b>Ofc. Chance Feldner</b> | Ada No.<br><b>885</b> |
| Approved Supervisor<br><b>Ofc. Cameron Kolos</b>   | Ada No.<br><b>916</b> |
| Approved Date<br><b>05/03/2024 02:33</b>           |                       |



Boise Police Department.  
Supplemental Report

RD: 32

DR# 2024-405825

|   |                                 |                                 |                              |
|---|---------------------------------|---------------------------------|------------------------------|
| <b>1. Incident Topic</b><br>AGENCY ASSIST     |                                 | <b>2. Subject/Victim's Name</b> |                              |
| <b>3. Address</b><br>6300 OVERLAND RD , BOISE |                                 | <b>4. Phone</b>                 |                              |
| <b>5. Date Occurred</b><br>04/20/2024         | <b>6. Time Occured</b><br>20:57 | <b>7. Route To</b><br>File      | <b>8. Division</b><br>PATROL |

**Witness** [REDACTED] Race: **W** Sex: **M** DOB: [REDACTED] Age: **26**  
Address: [REDACTED] 5' 11" 170 lbs Hair Color: Blond Eye Color: Blue  
Occupation: [REDACTED] Res Phone: ( ) - SSN: [REDACTED] Relationship: [REDACTED]  
Bus or School: [REDACTED] Cell Phone: [REDACTED] OLN/St: [REDACTED] Injury Type: [REDACTED]  
, ID Bus Phone: ( ) - How Ident.: **Driver's License**

**Witness** [REDACTED] Race: **W** Sex: **M** DOB: [REDACTED] Age: **66**  
Address: [REDACTED] 5' 10" 170 lbs Hair Color: [REDACTED] Eye Color: Blue  
Occupation: [REDACTED] Res Phone: ( ) - SSN: [REDACTED] Relationship: [REDACTED]  
Bus or School: [REDACTED] Cell Phone: [REDACTED] OLN/St: [REDACTED] Injury Type: [REDACTED]  
, ID Bus Phone: ( ) - How Ident.: **Driver's License**  
Vehicle: #1 :2008 Land Rover Range Rover Sport LL LIGHT BLUE [REDACTED]

**Witness** [REDACTED] Race: **W** Sex: **M** DOB: [REDACTED] Age: **21**  
Address: [REDACTED] ' " lbs Hair Color: [REDACTED] Eye Color: [REDACTED]  
Occupation: [REDACTED] Res Phone: ( ) - SSN: - - Relationship: [REDACTED]  
Bus or School: [REDACTED] Cell Phone: [REDACTED] OLN/St: / Injury Type: [REDACTED]  
, ID Bus Phone: ( ) - How Ident.: **Verbal**

**Narrative**

On 04/20/2024, at 2057 hours I responded to an Officer needs help call at 6300 W Overland. When I arrived on scene I began rendering medical aid to the injured Deputy with several other officers. I observed that the deputy had a gunshot wound to the neck and was not responsive. I check the deputies radial pulse and felt a weak but steady pulse. I continued to render aid until the injured Deputy was transferred to Ada County Paramedics on scene and transported.

I identified 3 witnesses [REDACTED], and [REDACTED].

I conducted short interviews with all three witnesses. [REDACTED] stated that he was in doing a test drive on his truck with [REDACTED] in the passenger seat. [REDACTED] stated that he was taking the off ramp onto EB Overland from I84. And observed a sheriff unit conducting a traffic stop on EB Overland, east of Cole, on a two tone silver and white Chevy Suburban with aluminum rims with ID plates. [REDACTED] stated that the Chevy Suburban seemed reluctant to pull over but that it eventually turned right into the business lot. [REDACTED] stated that when he passed the Sheriff Unit on the traffic stop he heard a gunshot. [REDACTED] immediately turned around to see if the officer needed help. [REDACTED] pulled up to the Sheriff unit and observed the Sheriff Deputy unresponsive on the pavement. [REDACTED] stated that he and [REDACTED] began rendering aid the deputy. [REDACTED] stated that the Chevy Suburban was no longer on the scene when he arrived and that he never saw the driver.

I interviewed [REDACTED] and he corroborated [REDACTED] statement and had no further information.

I interviewed [REDACTED] and he stated that he was traveling EB in his Range Rover ( [REDACTED] on Overland, east of Cole when he noticed a Sheriff unit on a traffic stop. [REDACTED] stated when he passed the traffic stop he noticed someone lying on the pavement. [REDACTED] stated as he continued it registered to him that the person lying on the pavement was wearing a uniform. [REDACTED] turned around parked his vehicle and began rendering aid to the injured Deputy. [REDACTED] stated that he didn't see any vehicle leave the scene.

**Admin**

Officer(s) Reporting  
**Ofc. Justin Schultz**  
Approved Supervisor  
**Sgt. Matt Jacobs**

Ada No.  
**1078**  
Ada No  
**786**

Approved Date  
**05/05/2024 04:27**

**Boise Police Department.  
Supplemental Report**

RD: 32

DR# 2024-405825

|   |                                 |                                 |                              |
|---|---------------------------------|---------------------------------|------------------------------|
| <b>1. Incident Topic</b><br>AGENCY ASSIST     |                                 | <b>2. Subject/Victim's Name</b> |                              |
| <b>3. Address</b><br>6300 OVERLAND RD , BOISE |                                 | <b>4. Phone</b>                 |                              |
| <b>5. Date Occurred</b><br>04/20/2024         | <b>6. Time Occured</b><br>20:57 | <b>7. Route To</b><br>File      | <b>8. Division</b><br>PATROL |

After I completed my interviews I transported [REDACTED] to Boise police station to be interviewed by detectives. Once the interview was completed I transported [REDACTED] back to his shop located at 3505 W Overland.

I returned back to the crime scene at 2345 hours and searched the northern perimeter (north of Overland across the street from the crime scene) for bullet fragments. No bullet fragments or other evidentiary items were located.

At 0128 hours on 04/21/2024 I relived Ofc. Broaddus on the Eastern outer perimeter and remained at that station until relieved at 0930 hours.

\*Route with Original.

---

"I certify (or declare) under penalty of perjury pursuant to the law of the State of Idaho that the foregoing be true and correct"

(Date of Affirmation)

04/25/2024

(Officer's Signature)



|  |                        |  |                       |
|--|------------------------|--|-----------------------|
| <b>Admin</b>                                       |                        |  |                       |
| Officer(s) Reporting<br><b>Ofc. Justin Schultz</b> | Ada No.<br><b>1078</b> | Approved Supervisor<br><b>Sgt. Matt Jacobs</b> | Ada No.<br><b>786</b> |
|  |                        | Approved Date<br><b>05/05/2024 04:27</b>       |                       |

**Boise Police Department.  
Supplemental Report**

RD: 32

DR# 2024-405825

|   |                                 |                                 |                              |
|---|---------------------------------|---------------------------------|------------------------------|
| <b>1. Incident Topic</b><br>AGENCY ASSIST     |                                 | <b>2. Subject/Victim's Name</b> |                              |
| <b>3. Address</b><br>6300 OVERLAND RD , BOISE |                                 | <b>4. Phone</b>                 |                              |
| <b>5. Date Occurred</b><br>04/20/2024         | <b>6. Time Occured</b><br>20:57 | <b>7. Route To</b><br>File      | <b>8. Division</b><br>PATROL |
| * Has Video * Has PPI *                       |                                 |                                 |                              |

**Narrative****INITIAL RESPONSE/CONTACT:**

On the listed date and time, I was working a uniformed detail in a marked patrol car with Officer Schimmel when we responded in an emergency fashion with overhead lights and siren activated to a report of an ACSO Deputy shot on a traffic stop in the area of W Overland Rd and S Empire Way in Boise, Idaho. Initial information from dispatch stated that the suspect vehicle in the traffic stop was a gray 1999 GMC truck bearing Idaho plate [REDACTED]. Additional descriptors were that the vehicle had a 2-tone color scheme, had rust spots on the vehicle, a shattered driver side window, and an American Flag on the antenna. I also was notified that the registered owner of the vehicle was Dennis Mulqueen.

I then responded to the area to look for the outstanding suspect vehicle that had fled after shooting the Deputy. While doing an area check for the suspect vehicle, an ACSO Deputy indicated that he had made a traffic stop on a possible suspect vehicle on EB 184, just East of the exit onto W Overland Rd. I then responded to that location and assisted with the traffic stop. While on the traffic stop, Officers on scene indicated that they had located and positively identified the suspect vehicle near the intersection of W Dorian St / S Roosevelt St. Due to this information, the occupants of the vehicle were released.

I then responded to [REDACTED] to hold a Northern perimeter on where the suspect was believed to be. Once the suspect was taken into custody, I then entered the scene and maintained scene security at [REDACTED] until relieved by other officers.

I then responded to the original scene where the deputy was shot and held the Southwest perimeter until relieved.

**CONCLUSION:**


Route with Original.

"I certify (or declare) under penalty of perjury pursuant to the law of the State of Idaho that the foregoing be true and correct"

(Date of Affirmation)

04/21/2024

(Officer's Signature)

**Admin**

Officer(s) Reporting  
**Ofc. Dylan Dozal**  
Approved Supervisor  
**Sgt. Matt Jacobs**

Ada No.  
**1054**  
Ada No  
**786**

Approved Date  
**05/05/2024 04:30**

**Boise Police Department.**  
**Supplemental Report**

RD: 32

DR# 2024-405825

|   |                                 |                                 |                              |
|---|---------------------------------|---------------------------------|------------------------------|
| <b>1. Incident Topic</b><br>AGENCY ASSIST     |                                 | <b>2. Subject/Victim's Name</b> |                              |
| <b>3. Address</b><br>6300 OVERLAND RD , BOISE |                                 | <b>4. Phone</b>                 |                              |
| <b>5. Date Occurred</b><br>04/20/2024         | <b>6. Time Occured</b><br>20:57 | <b>7. Route To</b><br>File      | <b>8. Division</b><br>PATROL |

|                  |  |
|------------------|--|
| <b>Narrative</b> |  |
|------------------|--|

On the above date and time I responded to the scene of W. Nez Pierce St and S. Jackson St, Noise, Idaho. While on scene I was holding perimeter In that area for a suspect identified as Dennis Mulqueen who had shot at an Ada County Deputy on a traffic stop. After locating Dennis via drone, SOU made contact with the suspect. After a series of gunfire Dennis was brought out to my location at the perimeter. Where I then rode with the Dennis to the hospital due to his gunshot wounds. Dennis did not make any statements during the ride to the hospital. I then arrived at Saint Al's and stood by inside the trauma room during Dennis' surgery. Dennis was pronounced deceased at 0036 by medical staff. I stood by until relieved by Garden City Detectives.

Route with original report


---

"I certify (or declare) under penalty of perjury pursuant to the law of the State of Idaho that the foregoing be true and correct"

(Date of Affirmation)

04/21/2024

(Officer's Signature)



|              |  |
|--------------|--|
| <b>Admin</b> |  |
|--------------|--|

Officer(s) Reporting      Ada No.  
**Ofc. Jayden Marshall**      **1079**

**Barton**

Approved Supervisor      Ada No.  
**Sgt. Matt Jacobs**      **786**

Approved Date  
**05/05/2024 04:31**

**Boise Police Department.**  
**Supplemental Report**

RD: 32

DR# 2024-405825

|   |                                 |                                 |                               |
|---|---------------------------------|---------------------------------|-------------------------------|
| <b>1. Incident Topic</b><br>AGENCY ASSIST     |                                 | <b>2. Subject/Victim's Name</b> |                               |
| <b>3. Address</b><br>6300 OVERLAND RD , BOISE |                                 | <b>4. Phone</b>                 |                               |
| <b>5. Date Occurred</b><br>04/20/2024         | <b>6. Time Occured</b><br>20:57 | <b>7. Route To</b><br>File      | <b>8. Division</b><br>PERSONS |

**Narrative****INITIAL RESPONSE/CONTACT:**

On 04/20/2024 at approximately 2113 hours, AFC Det. Jagosh requested I respond to the shooting of Ada County Deputy Tobin Bolter by an unknown suspect during a traffic stop. I was initially tasked with interviewing witnesses [REDACTED] and [REDACTED] who witnessed the traffic stop, heard the gun shot and rendered aid to Deputy Bolter. [REDACTED] and [REDACTED] were transported by Boise Police officers to soft interview rooms at the Boise Police Station. Ada County Sheriff Det. Buie joined me during the interviews.

**INTERVIEW:**

I interviewed [REDACTED] in soft interview room #1. I asked [REDACTED] about what he had seen. In summary, [REDACTED] stated he was at Rich's Auto Care at 3505 W. Overland Rd. in Boise and that he and [REDACTED] had just replaced the transmission in the white and silver 1997 Ford F-350 that he was driving at the time of the shooting. After fixing the transmission, [REDACTED] took the truck for a test drive, with [REDACTED] as a passenger, by going south on Vista Ave to I-84, I-84 west to the Overland Rd exit, and Overland Rd. east back to the shop. While on Overland Rd., [REDACTED] pointed out that the police officer in front of them was making a traffic stop. [REDACTED] responded by getting into the other lane and asked himself what was taking the person so long to pull over when the vehicle didn't immediately yield. [REDACTED] estimated that they were about 200 yards behind the deputy and that they slowed down when they saw him making the stop. [REDACTED] said he noticed that the vehicle would no pull over right away. When the vehicle did pull over, [REDACTED] slowed down because he thought it was suspicious the way he did not stop right away. [REDACTED] described the building where the traffic stop took place. [REDACTED] slowed to about 15 MPH to see what was going on. After passing the deputy, [REDACTED] heard what sounded like the pop of a gun.

[REDACTED] immediately made a U-turn and returned to the area of the traffic stop with the hope of seeing the suspect or the suspect's license plate. When [REDACTED] arrived at the area of the traffic stop, he noticed the deputy laying on the ground. [REDACTED] stopped to render aid and asked [REDACTED] to call 911. [REDACTED] grabbed some items from his truck to stop the bleeding and placed the deputy on his side because his mouth was filling up with blood.

[REDACTED] described the suspect's vehicle as a 1990's model grey Chevrolet Suburban with 16" aluminum wheels and stock tires, tinted windows, and no obvious body damage. [REDACTED] said he saw the taillights of the Suburban turning right (west) in the parking lot when he arrived at the scene.

I asked [REDACTED] how far the Suburban drove prior to pulling over. [REDACTED] stated it drove at least 4 blocks before pulling into the parking lot. He stated it was going between 30-40MPH during this time until it pulled into the lot.

[REDACTED] did not see who was driving the vehicle or if there was more than one occupant.

|   |                       |
|---|-----------------------|
| <b>Admin</b>                                      |                       |
| Officer(s) Reporting<br><b>Ofc. Jason Shofner</b> | Ada No.<br><b>932</b> |
| Approved Supervisor<br><b>Sgt. Justin Kendall</b> | Ada No.<br><b>623</b> |
| Approved Date<br><b>05/08/2024 10:05</b>          |                       |

**Boise Police Department.  
Supplemental Report**

RD: 32

DR# 2024-405825

|   |                                 |                                 |                               |
|---|---------------------------------|---------------------------------|-------------------------------|
| <b>1. Incident Topic</b><br>AGENCY ASSIST     |                                 | <b>2. Subject/Victim's Name</b> |                               |
| <b>3. Address</b><br>6300 OVERLAND RD , BOISE |                                 | <b>4. Phone</b>                 |                               |
| <b>5. Date Occurred</b><br>04/20/2024         | <b>6. Time Occured</b><br>20:57 | <b>7. Route To</b><br>File      | <b>8. Division</b><br>PERSONS |

As [REDACTED] passed the deputy, he saw the deputy walking toward the vehicle. [REDACTED] heard a blunt pow that he believed to be the sound of the gun. He said the pop was similar to the sound of a snub nose or 38-special. [REDACTED] only heard one pop. [REDACTED] turned around because he wanted to check on the deputy.

[REDACTED] described the scene, stating the deputy was laying on the ground about 10-12 feed in front of the vehicle. [REDACTED] described the deputy as coherent and trying to speak when he first made contact. [REDACTED] noticed the wound on the deputy and looked for the exit wound. He asked the deputy if he could hear him, and the deputy blinked as if to indicate he could. [REDACTED] asked the deputy if he could breathe, and he was gargling. [REDACTED] positioned the deputy so he could take some breaths.

[REDACTED] showed me where the events took place using the map on my phone, which I later determined to be consistent with the crime scene.

[REDACTED] stated he last saw the suspect's vehicle turn west behind the building and never saw the vehicle again. [REDACTED] stated other civilians began to stop by and render aid, including a person in a Land Rover.

I asked [REDACTED] about the deputy's demeanor when he exited the patrol vehicle during the stop. [REDACTED] described the deputy as having a calm demeanor and noted that his firearm was still holstered when he arrived on scene.

[REDACTED] stated he did not get a good look at the driver and provided a brief description of what he believed he looked like. He described the driver as possibly a male with darker pigmented skin but could provide no additional detail.

[REDACTED] stated he would be able to identify the vehicle if he saw it again.

**[REDACTED] INTERVIEW:**

I interviewed [REDACTED] in soft interview room #3. In summary, [REDACTED] stated He and [REDACTED] were test driving a vehicle they had been working on when the incident occurred ([REDACTED] was a passenger in the front passenger seat). [REDACTED] stated that during the test drive they took the Overland exit and turned eastbound on Overland.

[REDACTED] stated the deputy was about a quarter mile in front of them when they noticed the deputy turn his lights on and attempt to make a traffic stop. [REDACTED] described the vehicle being stopped as a 1990's Chevrolet Suburban, Tahoe or Yukon. As [REDACTED] and [REDACTED] were passing the deputy after he made the stop, [REDACTED] observed the deputy walking from his patrol vehicle toward the one he just stopped. After passing the deputy, [REDACTED] stated he heard what sounded like a gunshot (about 5 seconds later).

[REDACTED] turned around and responded to the parking lot where the traffic stop took place. The Chevrolet the deputy had pulled over was gone and [REDACTED] saw the deputy on the ground. [REDACTED] and [REDACTED] ran up to

|   |                       |
|---|-----------------------|
| <b>Admin</b>                                      |                       |
| Officer(s) Reporting<br><b>Ofc. Jason Shofner</b> | Ada No.<br><b>932</b> |
| Approved Supervisor<br><b>Sgt. Justin Kendall</b> | Ada No<br><b>623</b>  |
| Approved Date<br><b>05/08/2024 10:05</b>          |                       |



**Boise Police Department.  
Supplemental Report**

RD: 32

DR# 2024-405825

|   |                                 |                                 |                               |
|---|---------------------------------|---------------------------------|-------------------------------|
| <b>1. Incident Topic</b><br>AGENCY ASSIST     |                                 | <b>2. Subject/Victim's Name</b> |                               |
| <b>3. Address</b><br>6300 OVERLAND RD , BOISE |                                 | <b>4. Phone</b>                 |                               |
| <b>5. Date Occurred</b><br>04/20/2024         | <b>6. Time Occured</b><br>20:57 | <b>7. Route To</b><br>File      | <b>8. Division</b><br>PERSONS |

the deputy. [REDACTED] noted that the deputy's hand was on his gun, and he appeared to be shot in the neck. [REDACTED] said the deputy was moving and they grabbed his hand, and he did not squeeze back.

[REDACTED] and [REDACTED] started instructing people across the street to call 911. They grabbed some shop rags from the truck and put them on the deputy's neck to try and slow the bleeding.

I asked [REDACTED] how long the vehicle was driving for after the deputy attempted to pull the vehicle over. He estimated that the vehicle drove for about 5 seconds before pulling over. [REDACTED] did not hear any noises like yelling related to the traffic stop. [REDACTED] stated he noted that deputy approached the Chevrolet from the driver's side and had his hand on his holster as he approached the vehicle he had pulled over.

[REDACTED] stated he called 911 during the incident.

#### **FIRST CONTACT:**

I joined Garden City Police Det. J. Thorndyke during the first contact with Ofc. J. Sontag. Det. Thorndyke conducted a round count on Ofc. Sontag's Glock 17 handgun. The gun was not used during the incident and had 17 rounds in the magazine and 1 round in the chamber. Ofc. Sontag had two full magazines for the Glock on his uniform that were documented as well.

Det. Thorndyke collected Ofc. Sontag's rifle and conducted a round count. There were 23 rounds in the magazine and 1 round in the chamber. Ofc. Sontag had two full 30-round magazines for the rifle on his uniform that were collected as well.

Ofc. Sontag's attorney Guy Hallam was present during this interaction.

See Det. Thorndyke's report for additional details.

#### **CRIME SCENE:**

I later assisted Det. Canfield at the scene of the shooting at 6300 W. Overland Rd. in Boise, Idaho in searching for the bullet fragment related to the incident. I was unable to locate the fragment during my search.

#### **CITF INTERVIEW - LOREN HILLIARD:**

On 4/26/2024 at around 1515 hours, Garden City Police's Det. Sgt. Dozier and Det. Rosen conducted a CITF interview with Boise Police Department's Sgt. Loren Hilliard in the Centennial Room at the Boise Police Department. Sgt. Hilliard was joined by his legal counsel, Guy Hallam. I was present during the interview as well. See Det. Rosen's report for details of interview.

#### **DISPOSITION OF PROPERTY/EVIDENCE/WEAPONS:**

|   |                       |
|---|-----------------------|
| <b>Admin</b>                                      |                       |
| Officer(s) Reporting<br><b>Ofc. Jason Shofner</b> | Ada No.<br><b>932</b> |
| Approved Supervisor<br><b>Sgt. Justin Kendall</b> | Ada No.<br><b>623</b> |
| Approved Date<br><b>05/08/2024 10:05</b>          |                       |



**Boise Police Department.  
Supplemental Report**

RD: 32

DR# 2024-405825

|   |                                 |                                 |                               |
|---|---------------------------------|---------------------------------|-------------------------------|
| <b>1. Incident Topic</b><br>AGENCY ASSIST     |                                 | <b>2. Subject/Victim's Name</b> |                               |
| <b>3. Address</b><br>6300 OVERLAND RD , BOISE |                                 | <b>4. Phone</b>                 |                               |
| <b>5. Date Occurred</b><br>04/20/2024         | <b>6. Time Occured</b><br>20:57 | <b>7. Route To</b><br>File      | <b>8. Division</b><br>PERSONS |

Audio of interviews with [REDACTED] and [REDACTED] uploaded to Evidence.com.  
Photos of Ofc. Sontag's handgun, rifle, magazines, and rounds attached.  
Audio of interview with Sgt. Hillard uploaded to Evidence.com.

**CONCLUSION:**

Route with original report.

---

"I certify (or declare) under penalty of perjury pursuant to the law of the State of Idaho that the foregoing be true and correct"

(Date of Affirmation)

05/06/2024

(Officer's Signature)



|                            |            |                         |  |
|----------------------------|------------|-------------------------|--|
| <b>Admin</b>               |            |                         |  |
| Officer(s) Reporting       | Ada No.    | Approved Date           |  |
| <b>Ofc. Jason Shofner</b>  | <b>932</b> |                         |  |
| Approved Supervisor        | Ada No     |                         |  |
| <b>Sgt. Justin Kendall</b> | <b>623</b> | <b>05/08/2024 10:05</b> |  |

**Boise Police Department.  
Supplemental Report**

RD: 32

DR# 2024-405825

|   |                                 |                                 |                              |
|---|---------------------------------|---------------------------------|------------------------------|
| <b>1. Incident Topic</b><br>AGENCY ASSIST     |                                 | <b>2. Subject/Victim's Name</b> |                              |
| <b>3. Address</b><br>6300 OVERLAND RD , BOISE |                                 | <b>4. Phone</b>                 |                              |
| <b>5. Date Occurred</b><br>04/20/2024         | <b>6. Time Occured</b><br>20:57 | <b>7. Route To</b><br>File      | <b>8. Division</b><br>PATROL |

|                  |
|------------------|
| <b>Narrative</b> |
|------------------|

On the above date and time while working as a police officer in full uniform and in a marked patrol unit for the City of Boise, I responded code three (lights and sirens) to a call for help, officer in need of help.

I responded to the area of South Orchard and I-84. An Officer stated that they had located a possible suspect vehicle that turned Westbound on I-84 from S Orchard. I assisted the officers in locating the vehicle but it did not match the plate of the suspect vehicle. I then conducted an area check of S Vista Ave and located two vehicles matching the description. Neither vehicle had the suspect vehicle's plate.

I heard over the radio that the suspect vehicle with matching plates was located off S Roosevelt St. and W Dorian St. I responded code three to the location and took a perimeter position on N Roosevelt St and W Overland Rd. I held the perimeter position and assisted with traffic control. I then assisted by escorting civilians down N Roosevelt St. I then stood by as Ada County CSI took photos of the suspect's vehicle. I set up a perimeter using tape on S Roosevelt St and W Dorian St. I held that perimeter position until I was relieved.

I then responded to the scene of the initial call for help at W Overland and S Empire Way. I held a perimeter position until I was relieved by other officers.

Route with original.

"I certify (or declare) under penalty of perjury pursuant to the law of the State of Idaho that the foregoing be true and correct"

(Date of Affirmation)

04/21/2024

(Officer's Signature)



|   |                        |
|---|------------------------|
| <b>Admin</b>                                      |                        |
| Officer(s) Reporting<br><b>Ofc. Armend Kadriu</b> | Ada No.<br><b>1094</b> |
| Approved Supervisor<br><b>Ofc. Travis Gilliam</b> | Ada No.<br><b>936</b>  |
| Approved Date<br><b>05/09/2024 20:44</b>          |                        |

**Boise Police Department.  
Supplemental Report**

RD: 32

DR# 2024-405825

|   |                                 |                                 |                              |
|---|---------------------------------|---------------------------------|------------------------------|
| <b>1. Incident Topic</b><br>AGENCY ASSIST     |                                 | <b>2. Subject/Victim's Name</b> |                              |
| <b>3. Address</b><br>6300 OVERLAND RD , BOISE |                                 | <b>4. Phone</b>                 |                              |
| <b>5. Date Occurred</b><br>04/20/2024         | <b>6. Time Occured</b><br>20:57 | <b>7. Route To</b><br>File      | <b>8. Division</b><br>PATROL |
| * Has Video * Has PPI *                       |                                 |                                 |                              |

**Narrative****INITIAL RESPONSE/CONTACT:**

On 04-20-24 at 2203hrs, I responded Code-3 with my police service dog "Endy" to the intersection of Roosevelt St/Dorian St regarding a K9 call-out for an armed aggravated battery suspect. I arrived at 2220hrs and was assigned to SOU Sgt Hilliard's arrest team. Minutes after my arrival, I followed behind the BPD Bearcat in my patrol vehicle and took a position to the rear of the Bearcat just south of Jackson St.

While at that location we were advised by BPD drone operator Ofc Poole that the suspect was crouched near a fence on the south side of the apartment complex located at S Jackson St and was armed with a black handgun. Within several minutes of Ofc Poole advising the suspect was armed, I heard a single gunshot come from the area near S Jackson St. Seconds after the gunshot, Ofc Poole informed us the suspect had just fired his handgun.

A short time later, we were advised via radio the suspect was now moving westbound and was now near apartment S Jackson St. The T.O.C. then advised for our arrest team to move forward. I followed behind several SOU members and while standing near S Jackson St, heard approximately 5-6 gunshots and saw muzzle flash near the rear of S. Jackson St. I could not see who was shooting and belived the suspect was shooting at us. I then moved forward and saw the suspect laying on the ground near the patio area of S Jackson St. Sgt Hilliard then instructed several SOU operators to move forward and handcuff the suspect. Once the suspect was detained and no longer posed a threat, TAC-MED began rendering aid and subsequently carried him away from the scene on a gurney.

I then provided scene security until I was directed to return to the Boise Police Station.

**CONCLUSION:**

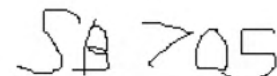
Route to Critical Incident Task Force.

"I certify (or declare) under penalty of perjury pursuant to the law of the State of Idaho that the foregoing be true and correct"

(Date of Affirmation)

04/21/2024

(Officer's Signature)



|   |                       |  |  |
|---|-----------------------|--|--|
| <b>Admin</b>                                    |                       |  |  |
| Officer(s) Reporting<br><b>Cpl. Steve Bonas</b> | Ada No.<br><b>705</b> | Approved Date<br><b>05/10/2024 06:45</b> |  |
| Approved Supervisor<br><b>Sgt. Kirk Rush</b>    | Ada No.<br><b>710</b> |  |  |

**Boise Police Department.  
Supplemental Report**

RD: 32

DR# 2024-405825

|   |                                 |                                 |                              |
|---|---------------------------------|---------------------------------|------------------------------|
| <b>1. Incident Topic</b><br>AGENCY ASSIST     |                                 | <b>2. Subject/Victim's Name</b> |                              |
| <b>3. Address</b><br>6300 OVERLAND RD , BOISE |                                 | <b>4. Phone</b>                 |                              |
| <b>5. Date Occurred</b><br>04/20/2024         | <b>6. Time Occured</b><br>20:57 | <b>7. Route To</b><br>File      | <b>8. Division</b><br>PATROL |

**Narrative**

**INITIAL RESPONSE/CONTACT:**

On the above date and time I was working as a Sgt. for the Boise Police Department. While working I self assigned to an Officer needs help call. During the call a possible suspect vehicle was seen traveling west on Interstate 84. I responded with several other units to ascertain if the vehicle was indeed the suspect vehicle. When Officers were able to catch up to the vehicle it was determined that it was not involved.

At that time, I knew that Boise Police Officers had escorted the injured Officer to St. Al's hospital. I then went directly to that location. Once on scene I made contact with Ada County Deputies and found that the Officer was being seen in the trauma room. Eventually the deputy was taken to CT and then to ICU. During this time, I began to collect names of the doctors, nurses, hospital staff, and Police Officers that had been with him in the different locations.

All of those names were collected and written down on a crime scene log which has been turned in with this report. When I left the ICU the log was given to Deputy Fitzpatrick, and then to BPD Officer M. Hudson. The log will continue with the door guard that is staying with the injured deputy.

**CONCLUSION:**

No further.

"I certify (or declare) under penalty of perjury pursuant to the law of the State of Idaho that the foregoing be true and correct"

(Date of Affirmation)

04/21/2024

(Officer's Signature)



|  |                       |
|--|-----------------------|
| <b>Admin</b>                                     |                       |
| Officer(s) Reporting<br><b>Sgt. Matt Jacobs</b>  | Ada No.<br><b>786</b> |
| Approved Supervisor<br><b>Lt. Kevin Wittmuss</b> | Ada No.<br><b>859</b> |
| Approved Date<br><b>05/11/2024 02:47</b>         |                       |

**Boise Police Department.  
Supplemental Report**

RD: 32

DR# 2024-405825

|   |                                 |                                 |                              |
|---|---------------------------------|---------------------------------|------------------------------|
| <b>1. Incident Topic</b><br>AGENCY ASSIST     |                                 | <b>2. Subject/Victim's Name</b> |                              |
| <b>3. Address</b><br>6300 OVERLAND RD , BOISE |                                 | <b>4. Phone</b>                 |                              |
| <b>5. Date Occurred</b><br>04/20/2024         | <b>6. Time Occured</b><br>20:57 | <b>7. Route To</b><br>File      | <b>8. Division</b><br>PATROL |

**Narrative**

On 4/24/2024 I received calls from two separate and unrelated calling parties referencing a media request for details regarding Mr. Mulqueen.

First Calling Party: [REDACTED]

I spoke with [REDACTED] who told me that she works for a company called "Named Brand Promotions" that hires temps. Through this job, [REDACTED] told me that she had hired Mulqueen several times as a temp until December 20<sup>th</sup>, 2023, when her business blocked him from being hired. [REDACTED] stated that he was blocked due to him being very strange and awkward and making the warehouse manager feel uncomfortable. She did say he was very quiet and after making the warehouse manager feel uncomfortable with some of his general behaviors, she was told to send him home for the day and block him. [REDACTED] told me she did not feel comfortable confronting him in person because of his strange behaviors, but after he left for the day, he was blocked. [REDACTED] told me that she was surprised that he was able to be hired through this temp agency with his background. [REDACTED] did advise me that Mulqueen was using an alias name of Vincent Mulqueen and that he had worked 146 shifts through a temp app called "Bacon". [REDACTED] sent me a screenshot of Mulqueen's profile through Bacon which I have attached via Axon View.

Second Calling Party: [REDACTED]

[REDACTED] told me that he did not have any specific recent information but he also knew Mulqueen through his temp work and he knew Mulqueen had a profile through the temp app "Bacon." [REDACTED] said that he saw the media request yesterday and that he works for a company called "Verde Fulfillment USA" [REDACTED] said Mulqueen was a temporary worker with them for 3 months starting in November of 2023 all the way through January of 2024. [REDACTED] said he had no issues with him and that he was polite and kind, although very quiet. [REDACTED] wanted to hire him full time but Mulqueen stated he was going on social security so was only able to work part-time. [REDACTED] said he has seen Mulqueen more recently than that, frequenting the new gas station off the Eisenman exit which is also a truck stop with a female in the listed vehicle from the news release. [REDACTED] said he doesn't recall specifically the female. One thing that stood out to [REDACTED] was during one of their conversations via text message [REDACTED] mentioned he had formerly worked for Kryptek, who supplies gear to law enforcement agencies, and over text message Mulqueen mentioned staunchly stating hating police officers. [REDACTED] thought it was odd that he had such a specific polarized opinion that he shared through general conversation. [REDACTED] emailed me the screenshot of this which I have uploaded to Axon View.

Route with original report.

"I certify (or declare) under penalty of perjury pursuant to the law of the State of Idaho that the foregoing be true and correct"

(Date of Affirmation)

(Officer's Signature)

|  |                       |
|--|-----------------------|
| <b>Admin</b>                                     |                       |
| Officer(s) Reporting<br><b>Ofc. Karen Walker</b> | Ada No.<br><b>893</b> |
| Approved Supervisor<br><b>Sgt. Scott Scally</b>  | Ada No.<br><b>811</b> |
| Approved Date<br><b>05/13/2024 18:54</b>         |                       |

Boise Police Department.  
Supplemental Report

RD: 32

DR# 2024-405825

|   |                                 |                                 |                              |
|---|---------------------------------|---------------------------------|------------------------------|
| <b>1. Incident Topic</b><br>AGENCY ASSIST     |                                 | <b>2. Subject/Victim's Name</b> |                              |
| <b>3. Address</b><br>6300 OVERLAND RD , BOISE |                                 | <b>4. Phone</b>                 |                              |
| <b>5. Date Occurred</b><br>04/20/2024         | <b>6. Time Occured</b><br>20:57 | <b>7. Route To</b><br>File      | <b>8. Division</b><br>PATROL |

05/12/2024



|  |                       |
|--|-----------------------|
| <b>Admin</b>                                     |                       |
| Officer(s) Reporting<br><b>Ofc. Karen Walker</b> | Ada No.<br><b>893</b> |
| Approved Supervisor<br><b>Sgt. Scott Scally</b>  | Ada No<br><b>811</b>  |
| Approved Date<br><b>05/13/2024 18:54</b>         |                       |

**Boise Police Department.  
Supplemental Report**

RD: 32

DR# 2024-405825

|   |                                 |                                 |                                |
|---|---------------------------------|---------------------------------|--------------------------------|
| <b>1. Incident Topic</b><br>AGENCY ASSIST     |                                 | <b>2. Subject/Victim's Name</b> |                                |
| <b>3. Address</b><br>6300 OVERLAND RD , BOISE |                                 | <b>4. Phone</b>                 |                                |
| <b>5. Date Occurred</b><br>04/20/2024         | <b>6. Time Occured</b><br>20:57 | <b>7. Route To</b><br>File      | <b>8. Division</b><br>PROPERTY |

|                  |
|------------------|
| <b>Narrative</b> |
|------------------|

On 4/21/2024 I was contacted by Boise Police Property Sergeant John Terry. Sergeant Terry asked me to contact Boise Police Detective Canfield and assist him. I contacted Detective Canfield and he asked me to respond to the area of 6300 W. Overland Road, Boise, Idaho, Ada County.

Detective Canfield asked that I take over crime scene management with Sergeant McCarthy. I kept the crime scene log while Boise Police Crime Lab processed the scene. At approximately 1057 hours Boise Police Lab Technician Mandy asked for my assistance. I put gloves on and per Mandy's instructions, I turned a radio mic over so she could take photos of the mic. The mic was covered in blood.

At approximately 1110 hours Sergeant McCarthy contacted the Boise Fire Department to have them come and rinse the blood from the pavement. I signed Boise Fire Department members Upton, Barkley, and Gonzalez into the crime scene for them to wash the pavement. Shortly after that we opened up Overland Road.

Route to Ada County Prosecutors with original report.

"I certify (or declare) under penalty of perjury pursuant to the law of the State of Idaho that the foregoing be true and correct"

(Date of Affirmation)

05/14/2024

(Officer's Signature)



|  |                       |
|--|-----------------------|
| <b>Admin</b>                                     |                       |
| Officer(s) Reporting<br><b>Cpl. Jim Cromwell</b> | Ada No.<br><b>784</b> |
| Approved Supervisor<br><b>Cpl. Brad Thorne</b>   | Ada No.<br><b>602</b> |
| Approved Date<br><b>05/14/2024 06:39</b>         |                       |



**Boise Police Department.  
Supplemental Report**

RD: 32

DR# 2024-405825

|   |                                 |                                 |                              |
|---|---------------------------------|---------------------------------|------------------------------|
| <b>1. Incident Topic</b><br>AGENCY ASSIST     |                                 | <b>2. Subject/Victim's Name</b> |                              |
| <b>3. Address</b><br>6300 OVERLAND RD , BOISE |                                 | <b>4. Phone</b>                 |                              |
| <b>5. Date Occurred</b><br>04/20/2024         | <b>6. Time Occured</b><br>20:57 | <b>7. Route To</b><br>File      | <b>8. Division</b><br>PATROL |

|                  |
|------------------|
| <b>Narrative</b> |
|------------------|

On 04/20/24, I was working as the Valley Area Supervisor. I responded Code 3 to this incident. I conducted an area check for the suspect vehicle until it was located by officers on Dorian east of Roosevelt. Corporal Orton was establishing a react team to clear the vehicle. I arrived and assumed Incident Command of that scene.

Simultaneously, Officer Clyde from Meridian Police, using a UAS, observed a subject appear to the rear of an address believed to be or had been associated with the suspect. Officer Clyde would also ascertain the subject was acting as if they were hiding. I then coordinated with Corporal Orton, Sgt. Snyder, and other personnel tactics and strategies for containing the area around the subject and clearing the vehicle. I also communicated with Lt. Smith via phone. We determined that activating the Special Operations Unit (SOU) was the appropriate response with hopes of taking the suspect into custody safely.

Once SOU leadership arrived on scene, I relocated to the Command Post that had been located at a business at the corner of Overland Rd / Roosevelt. There, I assisted with coordinating UAS operations and working with command personnel until the incident was resolved. I then assisted with directing resources to crime scene preservation/security duties.

I ultimately cleared the scene.

"I certify (or declare) under penalty of perjury pursuant to the law of the State of Idaho that the foregoing be true and correct"

(Date of Affirmation)

04/23/2024

(Officer's Signature)



|  |                       |
|--|-----------------------|
| <b>Admin</b>                                     |                       |
| Officer(s) Reporting<br><b>Sgt. Scott Scally</b> | Ada No.<br><b>811</b> |
| Approved Supervisor<br><b>Lt. Kevin Wittmuss</b> | Ada No.<br><b>859</b> |
| Approved Date<br><b>05/16/2024 02:02</b>         |                       |

**Boise Police Department.  
Supplemental Report**

RD: 32

DR# 2024-405825

|   |                                 |                                 |                               |
|---|---------------------------------|---------------------------------|-------------------------------|
| <b>1. Incident Topic</b><br>AGENCY ASSIST     |                                 | <b>2. Subject/Victim's Name</b> |                               |
| <b>3. Address</b><br>6300 OVERLAND RD , BOISE |                                 | <b>4. Phone</b>                 |                               |
| <b>5. Date Occurred</b><br>04/20/2024         | <b>6. Time Occured</b><br>20:57 | <b>7. Route To</b><br>File      | <b>8. Division</b><br>PERSONS |

|                  |
|------------------|
| <b>Narrative</b> |
|------------------|

\*\*\*The below text is a summary of the events surrounding this investigation\*\*\*

On 04/20/24 I was notified by Detective J. Shofner that an Ada County Deputy, later identified as Deputy Tobin Bolter had been shot by an unknown suspect during a traffic stop. While responding to the Boise Police Department, located at 333 N. Mark Stall Pl. Boise, Idaho AFC. Detective P. Jagosh assigned me to assist Detective Shofner in interviewing witnesses to the shooting and collecting additional intelligence, which could lead to identifying the suspect. Upon arriving at the Boise Police Department, Detective Shofner asked that I request several photograph series produced, to include Dennis Mulqueen. I later met and spoke with a Boise Police Department's record clerk, providing them Mulqueen's identifying information and asked they make several photograph series which I later collected. These photograph series were never administered during the course of the investigation, and subsequently disposed of.

Detective Shofner was accompanied by Ada Counsty Sheriff's Office Detective M. Buie while interviewing to witnesses to the shooting who were identified as [REDACTED] and [REDACTED]. During this period of time I provided Detective Shofner with additional information relating to the investigation as it was discovered. It was later determined that an officer involved shooting had occurred, at which time AFC. Detective Jagosh assigned me to the first contact team, which took place in the Boise Police Department's soft interview rooms. I later accompanied Detective M. Buie during the first contact with Sgt. L. Hilliard who had been escorted by Sgt. K. Zubazaretta to soft interview room three. I observed Detective Buie conduct the following:

Inspection of Sgt. Hilliard's service pistol and rifle.  
Inspection of Sgt. Hilliard's service pistol and rifle magazines.  
Inspection and photographs of Sgt. Hilliard's person/equipment.  
Sgt. Hilliard's attorney, Guy Hallam was present for a part of this interaction.  
See Detective Buie's report for additional information.

**Additional Information:**

AFC. Detective Jagosh provided me Sgt. J. Andreoli's body worn camera and asked I place it within the docking station. I proceeded to place the body worn camera within the docking station and subsequently provided AFC. Detective Jagosh with the associated serial number.

Route with original

|   |                       |
|---|-----------------------|
| <b>Admin</b>                                      |                       |
| Officer(s) Reporting<br><b>Ofc. Aaron Hartje</b>  | Ada No.<br><b>947</b> |
| Approved Supervisor<br><b>Sgt. Justin Kendall</b> | Ada No.<br><b>623</b> |
| Approved Date<br><b>05/21/2024 17:11</b>          |                       |

Boise Police Department.  
Supplemental Report

RD: 32

DR# 2024-405825

|   |                                 |                                 |                               |
|---|---------------------------------|---------------------------------|-------------------------------|
| <b>1. Incident Topic</b><br>AGENCY ASSIST     |                                 | <b>2. Subject/Victim's Name</b> |                               |
| <b>3. Address</b><br>6300 OVERLAND RD , BOISE |                                 | <b>4. Phone</b>                 |                               |
| <b>5. Date Occurred</b><br>04/20/2024         | <b>6. Time Occured</b><br>20:57 | <b>7. Route To</b><br>File      | <b>8. Division</b><br>PERSONS |

"I certify (or declare) under penalty of perjury pursuant to the law of the State of Idaho that the foregoing be true and correct"

(Date of Affirmation)

05/21/2024

(Officer's Signature)

*Aaron Hartje*

|   |                       |
|---|-----------------------|
| <b>Admin</b>                                      |                       |
| Officer(s) Reporting<br><b>Ofc. Aaron Hartje</b>  | Ada No.<br><b>947</b> |
| Approved Supervisor<br><b>Sgt. Justin Kendall</b> | Ada No.<br><b>623</b> |
| Approved Date<br><b>05/21/2024 17:11</b>          |                       |

**Boise Police Department.  
Supplemental Report**

RD: 32

DR# 2024-405825

|   |                                 |                                 |                           |
|---|---------------------------------|---------------------------------|---------------------------|
| <b>1. Incident Topic</b><br>AGENCY ASSIST     |                                 | <b>2. Subject/Victim's Name</b> |                           |
| <b>3. Address</b><br>6300 OVERLAND RD , BOISE |                                 | <b>4. Phone</b>                 |                           |
| <b>5. Date Occurred</b><br>04/20/2024         | <b>6. Time Occured</b><br>20:57 | <b>7. Route To</b><br>File      | <b>8. Division</b><br>SVU |

**Narrative**

**INITIAL RESPONSE/CONTACT:** I responded to this incident both as the Acting Patrol Captain and as the Crisis Negotiations Team (CNT) Lieutenant. As I responded I spoke with Sgt. Scally over the phone about what information he had near the scene of the suspect vehicle, which had been located south of Overland near Roosevelt. I called Lt. Ericsson and requested a full Special Operations Group (SOG) activation as I knew officers were searching for a suspect who had already shot and killed an Ada County Sheriff's Deputy.

I also spoke with Lt. Ransom about information he had near the scene of Deputy Bolter's murder. Lt. Ransom was at the scene as the Critical Incident Task Force (CITF) had been activated. Upon arrival near Roosevelt/Overland I found Sgt. Scally and got information from him about the status of the scene. Officers were moving up and checking the suspect vehicle to ensure the suspect was not inside.

We moved the location of the Command Post to a parking lot north of Overland and east of Roosevelt. Once there elements of the SOG responded and set up. Multiple drone operators from different agencies were also present and I was notified that a Meridian Officer operating a drone had located an individual believed to be the suspect. This person, secluded under some bushes near some apartments, had also contacted one of the residents of the nearby apartments and they had called it in to dispatch.

While on scene I assisted SOG leadership in making CNT assignments and assigning CNT tasks. As CNT was working through its progressions, of contacting people near the scene and trying to ensure people were sheltering in place, I was watching drone feed along with SOG leadership. During this time a smaller drone was utilized to move in close to the subject and at that time I could see the male was holding what appeared to be a pistol. The male raised the pistol and the drone moved back and away from him. Shortly after I heard what I recognized to be a gun shot. As the drone moved in to see if the subject was still in the same place I saw that the male was still alive and still holding the pistol.

A short time later the male got up and started walking closer to the apartments. That information was relayed as it looked as if he was attempting to enter one of the apartments near the end of the building. Officers from the Special Operations Unit (SOU) moved up to make contact with the subject. At this time I heard multiple gun shots and it appeared on the drone feed that the suspect had fallen down. Eventually it was relayed that there had been an exchange of gunfire and the suspect had been struck.

I called Lt. Ransom and notified him that we had just had an Officer Involved Shooting (OIS) and that CITF would be needed at this scene as well. Lt. Ransom asked me to respond to that scene and assist him with scene supervision in a CITF role. After confirming CNT had no further needs of me I responded to the scene of the SOU OIS. Upon arrival I found multiple officers from SOU on scene. I did not enter the scene all the way. There was crime scene tape up near where the subject had first been spotted sitting under the bushes. I felt comfortable with that tape marking the inner perimeter of the scene.

I contacted officers and had them obtain crime scene tape and I had them set up crime scene tape for an

**Admin**

|   |                       |  |
|---|-----------------------|--|
| Officer(s) Reporting<br><b>Lt. Corey Smith</b>  | Ada No.<br><b>847</b> | Approved Date<br><b>05/29/2024 15:30</b> |
| Approved Supervisor<br><b>Sgt. Tara Del Rio</b> | Ada No.<br><b>848</b> |  |

**Boise Police Department.**  
**Supplemental Report**

RD: 32

DR# 2024-405825

|   |                                 |                                 |                           |
|---|---------------------------------|---------------------------------|---------------------------|
| <b>1. Incident Topic</b><br>AGENCY ASSIST     |                                 | <b>2. Subject/Victim's Name</b> |                           |
| <b>3. Address</b><br>6300 OVERLAND RD , BOISE |                                 | <b>4. Phone</b>                 |                           |
| <b>5. Date Occurred</b><br>04/20/2024         | <b>6. Time Occured</b><br>20:57 | <b>7. Route To</b><br>File      | <b>8. Division</b><br>SVU |

outer perimeter further down the street to the south and on the other side of the apartment building to the northwest. I then had the officers establish crime scene logs at both outer perimeter locations. From that point I worked in conjunction with Lt. Ransom and the CITF command post in making assignments, supervision decisions and trying to locate where the first bullet the subject had fired went. Ultimately I was not able to find any point of impact from a bullet outside the inner perimeter. My guess was that he had fired at the drone into the air.

Once detectives from Garden City police were on scene and I was no longer needed I cleared the scene and went off duty shortly thereafter. I did not have any bodycam as I had responded from off duty and was not in uniform.

**CONCLUSION:** Route with Main Report

---

"I certify (or declare) under penalty of perjury pursuant to the law of the State of Idaho that the foregoing be true and correct"

(Date of Affirmation)

05/25/2024

(Officer's Signature)



|                          |            |                         |  |
|--------------------------|------------|-------------------------|--|
| <b>Admin</b>             |            |                         |  |
| Officer(s) Reporting     | Ada No.    | Approved Date           |  |
| <b>Lt. Corey Smith</b>   | <b>847</b> |                         |  |
| Approved Supervisor      | Ada No     |                         |  |
| <b>Sgt. Tara Del Rio</b> | <b>848</b> | <b>05/29/2024 15:30</b> |  |

**Boise Police Department.  
Supplemental Report**

RD: 32

DR# 2024-405825

|   |                                 |                                 |                                 |
|---|---------------------------------|---------------------------------|---------------------------------|
| <b>1. Incident Topic</b><br>AGENCY ASSIST     |                                 | <b>2. Subject/Victim's Name</b> |                                 |
| <b>3. Address</b><br>6300 OVERLAND RD , BOISE |                                 | <b>4. Phone</b>                 |                                 |
| <b>5. Date Occurred</b><br>04/20/2024         | <b>6. Time Occured</b><br>20:57 | <b>7. Route To</b><br>File      | <b>8. Division</b><br>CRIME LAB |

|                  |  |
|------------------|--|
| <b>Narrative</b> |  |
|------------------|--|


Images documenting evidence as packaged and released to Det. Jagosh for disposition on 4/25/24, were uploaded to evidence.com.

"I certify (or declare) under penalty of perjury pursuant to the law of the State of Idaho that the foregoing be true and correct"

(Date of Affirmation)

05/01/2024

(Officer's Signature)

 #7935

|              |  |
|--------------|--|
| <b>Admin</b> |  |
|--------------|--|

|  |                        |
|--|------------------------|
| Officer(s) Reporting<br><b>Jennifer Delaney</b>  | Ada No.<br><b>7935</b> |
| Approved Supervisor<br><b>Ofc. Jodi McCrosky</b> | Ada No.<br><b>7030</b> |

Approved Date  
**07/01/2024 15:04**



**Boise Police Department.  
Supplemental Report**

RD: 32

DR# 2024-405825

|   |                                 |                                 |                                |
|---|---------------------------------|---------------------------------|--------------------------------|
| <b>1. Incident Topic</b><br>AGENCY ASSIST     |                                 | <b>2. Subject/Victim's Name</b> |                                |
| <b>3. Address</b><br>6300 OVERLAND RD , BOISE |                                 | <b>4. Phone</b>                 |                                |
| <b>5. Date Occurred</b><br>04/20/2024         | <b>6. Time Occured</b><br>20:57 | <b>7. Route To</b><br>File      | <b>8. Division</b><br>PROPERTY |

|                  |  |
|------------------|--|
| <b>Narrative</b> |  |
|------------------|--|

On 04/21/24 at approximately 0700 hours, I responded to the area of the 6300 block of west Overland where Deputy Bolter had been shot during a traffic stop he conducted. A well established crime inner and outer crime scene had been established. Once on scene, I met with Det. M. Canfield who was in charge of the shooting scene. I was briefed and walked through the different areas of the scene and was told that BPD Crime Lab was going to do a digital scan of the overall scene. I requested that Overland remain shut down until all evidence collection could be completed. I also assisted with a canvass for the round fired at Deputy Bolter, but did not locate that piece of evidence. While on scene, I later met with Det. Jagosh and called for another detective to relieve Det. Canfield. A short time later, Det. Cromwell arrived and took over the handling and processing of the crime scene. On the same date, I responded to the area of [REDACTED] where I met with Garden City and Ada County detectives who were processing the location of the OIS. I was briefed on the situation involving the OIS, which involved BPD Detective Sontag from our SOU team. I did not enter the inner crime scene, just the outer crime scene. Having an understanding of this scene and the events that unfolded, I cleared and responded back to the 6300 block of west Overland. With both scenes in order and working towards a point where they could be broken down, I responded to the Ada Co. Sheriff's Office with Det. Jagosh. After this, I went to MSP where I started reviewing Body Worn Camera (BWC) for several of the involved officers, including Deputy Bolter. From the video review, I began a process of categorizing the video as a critical incident. I remained available and at work throughout the remainder of the day on 04/21/24 for any administrative tasks related to the CITF and investigation into the death of Deputy Bolter.

This is a summary of my involvement on this incident.

"I certify (or declare) under penalty of perjury pursuant to the law of the State of Idaho that the foregoing be true and correct"

(Date of Affirmation)

05/03/2024

(Officer's Signature)



|  |                       |  |  |
|--|-----------------------|--|--|
| <b>Admin</b>                                   |                       |  |  |
| Officer(s) Reporting<br><b>Lt. Andrew Linn</b> | Ada No.<br><b>735</b> | Approved Date<br><b>10/22/2024 10:19</b> |  |
| Approved Supervisor<br><b>Mike Ruffalo</b>     | Ada No<br><b>628</b>  |  |  |





# BOISE POLICE DEPARTMENT

## Crime Scene Log



| Incident:<br><i>Officer needs help - asst -</i> |                       | Date:<br><i>4-20-24</i> |  | DR#:<br><i>2024-405825</i> |       |
|---|-----------------------|-------------------------|--|----------------------------|-------|
| Log Started By:<br><i>Jacobs</i>                | Time:<br><i>10:22</i> | Relieved By:            | Time:                                  | Relieved By:               | Time: |
| Name & Agency                                   | Time In               | Time Out                | Reason                                 |                            |       |
| [REDACTED]                                      | <i>2110</i>           | <i>2200</i>             | <i>Trauma room</i>                     |                            |       |
| [REDACTED]                                      | ↓                     | ↓                       |  |                            |       |
| <i>Chase Fiddler BPD</i>                        | <i>2200</i>           | <i>2200</i>             |  |                            |       |
| <i>S Keller &amp; A Romine Aaso</i>             | <i>2203</i>           | <i>2210</i>             | <i>moved to CT</i>                     |                            |       |
| [REDACTED]                                      | <i>2203</i>           | <i>2210</i>             | <i>moved to Room 26</i>                |                            |       |
| [REDACTED]                                      | <i>2220</i>           |                         |  |                            |       |
| [REDACTED]                                      | <i>2152</i>           | <i>2239</i>             | <i>Evidence collect &amp; transfer</i> |                            |       |
| [REDACTED]                                      | <i>2239</i>           |                         | <i>Evidence collect</i>                |                            |       |
| [REDACTED]                                      | <i>2240</i>           |                         | <i>Room to 26</i>                      |                            |       |
| [REDACTED]                                      | <i>2270</i>           |                         | <i>Room 26</i>                         |                            |       |
| <i>Moved to ICU</i>                             | <i>2247</i>           |                         | <i>Room 3437</i>                       |                            |       |
| [REDACTED]                                      | <i>2251</i>           | <i>2253</i>             |  |                            |       |
| [REDACTED]                                      | <i>2251</i>           | <i>2255</i>             |  |                            |       |
| [REDACTED]                                      | <i>2251</i>           | <i>2253</i>             |  |                            |       |
| [REDACTED]                                      | <i>2251</i>           | <i>2331</i>             |  |                            |       |
| [REDACTED]                                      | ↓                     | ↓                       |  |                            |       |
| [REDACTED]                                      | ↓                     | ↓                       |  |                            |       |

Page 1 of \_\_\_\_\_





# BOISE POLICE DEPARTMENT

## Crime Scene Log



| Incident:<br>OFFICER NEEDS HELP  |                          | Date:<br>4/20/2024       |                 | DR#:<br>6PD24-405825        |               |   |  |
|----------------------------------|--------------------------|--------------------------|-----------------|-----------------------------|---------------|---|--|
| Log Started By:<br>GARDNER #1018 | Time:<br>0052<br>4/21/24 | Relieved By:<br>BROADBOW | Time:<br>0251   | Relieved By:<br>T. MARSHALL | Time:<br>0316 |   |  |
| Name & Agency                    | Time In                  | Time Out                 | Reason          |                             |               |   |  |
| BONAS 705                        |                          | 0115                     | SOUL            |                             |               |   |  |
| KINKAD 740                       |                          | 0117                     | ↓               |                             |               |   |  |
| SILVER 855                       |                          | 0115                     |                 |                             |               |   |  |
| PALMER 996                       |                          | 0115                     |                 |                             |               |   |  |
| JAYNE 954                        |                          | 0115                     |                 |                             |               |   |  |
| STRODTBECK 997                   |                          | 0115                     |                 |                             |               |   |  |
| BURCH 961                        |                          | 0115                     |                 |                             |               |   |  |
| ANDREAZ 719                      |                          | 0115                     |                 |                             |               |   |  |
| SOUTAG                           |                          | 0115                     |                 |                             |               |   |  |
| HILLIARD 674                     |                          | 0115                     |                 |                             |               |   |  |
| CASILLO 993                      |                          | 0115                     |                 |                             |               | ↓ |  |
| GROSS 1041                       |                          | 0117                     |                 |                             |               |   |  |
| ZUBIZARRITA 758                  |                          | 0117                     |                 |                             |               |   |  |
| ORTON                            |                          | 0115                     |                 |                             |               |   |  |
| C. SMITH 847                     |                          | 0237                     | COMMAND         |                             |               |   |  |
| K. RUSH 710                      |                          | 0327                     | COMMAND         |                             |               |   |  |
| POOLE 987                        | 0106                     | 0113                     | DRONE           |                             |               |   |  |
| DET. BRUMBAUGH 1246              | 0118                     | 0450                     | GARDEN CITY CTF |                             |               |   |  |
| <del>LEWIS</del> S. SCALLY 811   | 0133                     | 0156                     | COMMAND / DRONE |                             |               |   |  |
| ECHOLS 943                       |                          | 0225                     | SCENE SECURITY  |                             |               |   |  |
| FARNSWORTH 927                   |                          | 0225                     | ↓               |                             |               |   |  |
| SCHIMMEL 1057                    |                          | 0400                     |                 |                             |               |   |  |
| POZAL 1054                       |                          | 0400                     |                 |                             |               |   |  |
| R. MENDEL 1116                   | 0140                     | 0156                     | COMMAND         |                             |               |   |  |
| ROSEN 1344                       | 0207                     | 0450                     | GARDEN CITY CTF |                             |               |   |  |
| MITCHELL 1493                    | 0207                     | 0450                     | " " "           |                             |               |   |  |
| CANTERLO 1330                    | 0220                     | 0450                     | " " "           |                             |               |   |  |

ALL CTF (0700)  
ARE BACK

Page 1 of \_\_\_\_\_

Page 1 of \_\_\_\_\_

DR# 405825

CNT Notes #742  
D. RobinsonAttempts  
to  
contact  
Dennis

11:47

[REDACTED]

- Bus Not Avail

11:48

[REDACTED]

- Bus Not Avail

11:48

[REDACTED]

- U M - Not Left

11:50

"

- U M - Not Left

2311 hr.

[REDACTED]

CNT crosswell - spoke to get intell

Calls to residences on Jackson st.

Holland  
CNT

Dispatch

[REDACTED]

[REDACTED]

shelter

CNT

utl # or Subject

Robinson

CNT

message - [REDACTED]

Robinson

CNT

[REDACTED]

shelter

Robinson

CNT

[REDACTED]

shelter

Turner P/CNT

No cont.

[REDACTED]

No contact

Turner CNT

[REDACTED]

No

message

DSP

No contact

Turner

CNT

utl # or Contact

Robinson

CNT

[REDACTED]

shelter

CNT

spoke with Idaho P&amp;P to get #

for

[REDACTED]

utl

[REDACTED]

[REDACTED]

[REDACTED]



## BOISE POLICE DEPARTMENT

## Crime Scene Log



West Side Entry log started @ 2215

| Incident: Overland Rd / Empire<br>T.S. Ada County |         | Date: 4.20.24   |                         | DR#: 24-405825 |  |
|---|---------|-----------------|-------------------------|----------------|--|
| Log Started By: K. Pollaw                         |         | Time: 2218      | Relieved By: G. Britton | Time: 0130     | Relieved By: Moren <sup>of Britton</sup> |
| Name & Agency                                     | Time In | Time Out        | Reason                  |                |  |
| Floyd BPD   |         | 2218            | trans to CID - witness  |                |  |
| Def Lehm ACSO                                     |         | 2220            |                         |                |  |
| Ambo - TAC MED                                    | 2224    | 2227            | through to search scene |                |  |
| LT Sly BPD  | 2226    | 2233            | IC                      |                |  |
| Dep Meery ACSO                                    | 2227    |                 | IC                      |                |  |
| Dep Day ACSO                                      | 2227    |                 | IC                      |                |  |
| BPD Crime Lab                                     | 2245    | 0134            | Mandy and Sarah         |                |  |
| Lt Poore BPD                                      |         | 2257            | leaving scene           |                |  |
| Det Jagosh BPD                                    |         | 2307            | leaving scene           |                |  |
| Dep Rupert ACSO                                   |         | 2334            | leaving scene           |                |  |
| LT Ransom BPD                                     |         | 2342            | leaving scene           |                |  |
| Lt <del>Atz</del> Mengel BPD                      | 0043    | 0047            | IC                      |                |  |
| Det Newsham ACSO                                  | 0100    | 0144            | IC                      |                |  |
| Lt Mengel BPD                                     |         | 0208            |                         |                |  |
| Det Schotgar                                      | 0229    | 0335            | IC                      |                |  |
| Det Canfield                                      | 0300    |                 | IC                      |                |  |
| SGT Weires #176                                   | 0427    | 0438            | IC (ACSO)               |                |  |
| Det Bryant 5530                                   | 0428    |                 | IC (ACSO)               |                |  |
| Det Ticeval 10151                                 | 0435    | 0438            | IC (ACSO)               |                |  |
| BPD Crime Lab                                     | 0628    | <del>0839</del> |                         |                |  |
| Lt Lynn   | 0725    |                 | IC                      |                |  |



**PROPERTY INVOICE****ADA COUNTY SHERIFF'S OFFICE  
BOISE POLICE DEPARTMENT**☐ CITED/NO REPORT ☒ REPORT TAKEN

|       |           |                              |
|-------|-----------|------------------------------|
| DR #: | 24-405825 | Page <u>1</u><br>Of <u>2</u> |
| DATE: | 4-21-24   |                              |
| TIME: | 0050      |                              |

|                                    |                       |                               |                                |  |
|------------------------------------|-----------------------|-------------------------------|--------------------------------|--|
| Booking Officer:<br><u>Boynton</u> | Ada #:<br><u>7828</u> | Approved By:<br><u>JT 5/5</u> | Offense:<br><u>Agg Battery</u> | <input checked="" type="checkbox"/> Felony<br><input type="checkbox"/> Misdemeanor |
|------------------------------------|-----------------------|-------------------------------|--------------------------------|--|

Property Obtained From (Name of Person or Location if Search Warrant):

☐ Named Person is Property Owner  
☐ Suspected Stolen Property
**\*\* Property Codes: E = Evidence S = Safekeeping F = Found Property D = Destroy**

| ITEM #      | ITEM DESCRIPTION/OWNER'S NAME:                                       | SERIAL #: | SPECIFIC LOCATION FOUND: | <input type="checkbox"/> PROPERTY OWNER<br><input type="checkbox"/> SUSPECTED STOLEN |
|-------------|--|-----------|--------------------------|--|
| 1KB         | (1) Pair Black Rocky Boots   |           | st. Als ER               | <input type="checkbox"/> PROPERTY OWNER<br><input type="checkbox"/> SUSPECTED STOLEN |
| **CODE<br>E |  |           |                          |  |
| 2KB         | (1) Pair Black/Gray Under Armour socks                               |           | " "                      | <input type="checkbox"/> PROPERTY OWNER<br><input type="checkbox"/> SUSPECTED STOLEN |
| **CODE<br>E |  |           |                          |  |
| 3KB         | (1) Pair Dark Blue 5.11 pants  |           | " "                      | <input type="checkbox"/> PROPERTY OWNER<br><input type="checkbox"/> SUSPECTED STOLEN |
| **CODE<br>E |  |           |                          |  |
| 4KB         | (1) Pair Black Under Armour underwear                                |           | " "                      | <input type="checkbox"/> PROPERTY OWNER<br><input type="checkbox"/> SUSPECTED STOLEN |
| **CODE<br>E |  |           |                          |  |
| 5KB         | Black under Armour shirt   |           | " "                      | <input type="checkbox"/> PROPERTY OWNER<br><input type="checkbox"/> SUSPECTED STOLEN |
| **CODE<br>E |  |           |                          |  |
| 6KB         | Ada County Sheriff's Office w/Badge & Name plate Button up Tan shirt |           | " "                      | <input type="checkbox"/> PROPERTY OWNER<br><input type="checkbox"/> SUSPECTED STOLEN |
| **CODE<br>E |  |           |                          |  |
| 7KB         | (1) Panel of Ballistic vest  |           | " "                      | <input type="checkbox"/> PROPERTY OWNER<br><input type="checkbox"/> SUSPECTED STOLEN |
| **CODE<br>E |  |           |                          |  |
| 8KB         | Black wallet w/Idaho DL  |           | " "                      | <input type="checkbox"/> PROPERTY OWNER<br><input type="checkbox"/> SUSPECTED STOLEN |
| **CODE<br>E |  |           |                          |  |
| 9KB         | Cash \$12.00 From 8KB  |           | " "                      | <input type="checkbox"/> PROPERTY OWNER<br><input type="checkbox"/> SUSPECTED STOLEN |
| **CODE<br>E |  |           |                          |  |
| 10KB        | Apple Iphone in Black case   |           | " "                      | <input type="checkbox"/> PROPERTY OWNER<br><input type="checkbox"/> SUSPECTED STOLEN |
| **CODE<br>E |  |           |                          |  |

NOTES:

See ReportAT TIME OF COLLECTION FIREARM LISTED ABOVE WAS RAN THROUGH NCIC? ☐ YES ☐ NO ATF TRACE? ☐ YES ☐ NO

If no, why not: \_\_\_\_\_

☐ RETURNED ITEMS TO OWNER IN FIELD Item #(s): \_\_\_\_\_☐ ITEMS STORED IN PROPERTY

Owner Signature for Return: \_\_\_\_\_ Ada #: \_\_\_\_\_ Initials: \_\_\_\_\_

☒ ITEMS STORED ELSEWHERE: MSP Dryer  
#1





BPD

2024-405825

DR# 2024-405825

# Property/Evidence Release Form

## Ada County Coroner

|                         |                                 |                           |
|-------------------------|---------------------------------|---------------------------|
| Name: Tobin T. Bolter   | Date of Birth: [REDACTED]       | Date of Death: 04/21/2024 |
| Case number: 240421-360 | Date of Examination: 04/21/2024 | Pathologist:              |
| County of Death: Ada    |                                 |                           |

**Describe items recovered:****Origin:****Item #:**

Body received nude

Projectile

Fragments found with body

Autopsy

**RELEASED BY:****Name:***Lorraine Barton*

Lorraine Barton

**Date:** 04/21/2024 14:20**RELEASED TO:****Name:***W - W 5176*

Bill Weires

**Relationship:** Law Enforcement**Affiliation:** Ada County Sheriff**Date:** 04/21/2024 14:20Released:

B Weires 5176 04/22/24 1456

Received:*J. K. Hall 4/22/24*  
*Chris Hall*



# BOISE POLICE DEPARTMENT

## Crime Scene Log



|                               |               |                          |                       |                          |               |
|-------------------------------|---------------|--------------------------|-----------------------|--------------------------|---------------|
| Incident:                     |               | Date:<br>04/20/2024      |                       | DR#:<br>2024-405825      |               |
| Log Started By:<br>E. SCANLAN | Time:<br>2114 | Relieved By:<br>Canfield | Time:<br>0301         | Relieved By:<br>Cromwell | Time:<br>0955 |
| Name & Agency<br>BOISE PD     | Time In       | Time Out                 | Reason                |                          |               |
| M. GREER S41                  | 2100          | 2111                     |                       |                          |               |
| A. ROMINE S55                 | 2100          | 2111                     |                       |                          |               |
| SHULTZ 34T4                   | 2100          | 2133                     |                       |                          |               |
| PICKARD S50                   | 2116          | 2121                     | ADA COUNTY SUPERVISOR |                          |               |
| K. MOSS 34T4                  | 2100          |                          |                       |                          |               |
| A. VIENS                      | 2114          | 0900                     | INCIDENT COMMAND      |                          |               |
| T. FARNSWORTH                 | 2122          | 2124                     | SCENE SECURITY        |                          |               |
| [REDACTED]                    | 2111          | 2206                     | WITNESS               |                          |               |
| [REDACTED]                    | 2111          | 2202                     | WITNESS               |                          |               |
| [REDACTED]                    | 2111          | 2204                     | WITNESS               |                          |               |
| SHULTZ 34T4                   | 2138          |                          |                       |                          |               |
| CANFIELD                      | 2140          | 2141                     | EVIDENCE COLLECTION   |                          |               |
| PICKARD S50                   | 2140          | 2141                     | EVIDENCE COLLECTION   |                          |               |
| JGOSH                         | 2155          | 2157                     | WITNESS INTERVIEW     |                          |               |
| CANFIELD                      | 2156          | 2159                     | WITNESS INTERVIEW     |                          |               |
| CANFIELD                      | 2200          | <del>2230</del> 2230     | CID                   |                          |               |
| CASEY BRYANT 5530             | 2213          |                          | CID ADA COUNTY        |                          |               |
| PICKARD S50                   | 2214          | 2223                     | ADA COUNTY SUPERVISOR |                          |               |
| JGOSH                         | 2239          | 2240                     | CID                   |                          |               |
| MANY LEUNG 7113               | 2248          | 0130                     | CRIME LAB             |                          |               |
| SARAH SHIRE 7185              | 2248          | 0130                     | CRIME LAB             |                          |               |
| KELLY DAY                     | 2314          | 0020                     | CID ADA COUNTY        |                          |               |
| ALEX MCCRAY                   | 2314          | 0020                     | CID ADA COUNTY        |                          |               |
| NEUMANN 4992                  | 0107          | 0130                     | CID ADA COUNTY        |                          |               |
| C. FIDDLER                    | 0143          | 0144                     | EQUIPMENT GRAB        |                          |               |
| CANFIELD                      | 0301          | 0400                     | CID                   |                          |               |
| SCHOFFNER                     | 0301          | 0333                     | CID                   |                          |               |





# BOISE POLICE DEPARTMENT

## Crime Scene Log

[illegible]

# COPY

## PROPERTY INVOICE

### ADA COUNTY SHERIFF'S OFFICE

### BOISE POLICE DEPARTMENT

☐ CITED/NO REPORT ☒ REPORT TAKEN

|       |           |                              |
|-------|-----------|------------------------------|
| DR #: | 24-405825 | Page <u>1</u><br>Of <u>3</u> |
| DATE: | 4/20/24   |                              |
| TIME: |           |                              |

|                              |                |  |                      |  |
|------------------------------|----------------|--|----------------------|--|
| Booking Officer:<br>S. Shipe | Ada #:<br>7185 | Approved By:<br><i>[Signature]</i> #7935 | Offense:<br>OIS/CITF | <input checked="" type="checkbox"/> Felony<br><input type="checkbox"/> Misdemeanor |
|------------------------------|----------------|--|----------------------|--|

 Property Obtained From (Name of Person or Location if Search Warrant):  
 6305 W. Overland Rd. Boise, ID 83709

☐ Named Person is Property Owner  
☐ Suspected Stolen Property

**\*\* Property Codes: E = Evidence S = Safekeeping F = Found Property D = Destroy**

| ITEM #      | ITEM DESCRIPTION/OWNER'S NAME:  | SERIAL #: | SPECIFIC LOCATION FOUND:                         | PROPERTY OWNER<br><input type="checkbox"/> PROPERTY OWNER<br><input type="checkbox"/> SUSPECTED STOLEN |
|-------------|---|-----------|--|--|
| SS1         | SPEER 14 223 REM Cartridge  |           |  |  |
| **CODE<br>E |   |           | Ground - behind vehicle with ID plate [REDACTED] |  |
| SS2         | Swabs of red substance  |           |  |  |
| **CODE<br>E |   |           | Ground - near vehicle with ID plate AC463        |  |
| SS3         | Black Bullet Proof Vest Bearing SHERIFF on the front with red substance         |           |  |  |
| **CODE<br>E |   |           | Ground - near vehicle with ID plate AC463        |  |
| SS4         | Duty belt with handcuffs and keys   |           |  |  |
| **CODE<br>E |   |           | Ground - near vehicle with ID plate AC463        |  |
| SS4.a       | Black SIGSAUER P320 9mmx19 pistol   |           |  |  |
| **CODE<br>E |   | 58K231669 | SS4  |  |
| SS4.a.1     | Black SIGSAUER 9mm magazine containing 17 SPEER 9mm LUGER+P cartridges          |           |  |  |
| **CODE<br>E |   |           | SS4.a  |  |
| SS4.a.2     | SPEER 9mm LUGER+P cartridge   |           |  |  |
| **CODE<br>E |   |           | SS4.a - Chamber                                  |  |
| SS4.b       | FIRST DEFENSE MK-3 pepper spray   |           |  |  |
| **CODE<br>E |   |           | SS4  |  |
| SS4.c       | Black SIGSAUER 9mm magazines x2 each containing 17 SPEER 9mm LUGER+P cartridges |           |  |  |
| **CODE<br>E |   |           | SS4  |  |
| SS4.d       | Black AXON ENTERPRISE tazer   |           |  |  |
| **CODE<br>E |   | X2900HAAP | SS4  |  |

NOTES: The above items were collected by Criminalist M. Leung #7113 while processing a crime scene at the above address.

 \*The above items were released to Det. P. Jagosh #1654 on 4.25.24 at his Request *[Signature]* #7935

 AT TIME OF COLLECTION FIREARM LISTED ABOVE WAS RAN THROUGH NCIC? ☐ YES ☐ NO ATF TRACE? ☐ YES ☐ NO

If no, why not:

☐ RETURNED ITEMS TO OWNER IN FIELD Item #(s):

☐ ITEMS STORED IN PROPERTY

Owner Signature for Return: \_\_\_\_\_ Ada #: \_\_\_\_\_ Initials: \_\_\_\_\_

☐ ITEMS STORED ELSEWHERE:



# COPY

## PROPERTY INVOICE

### ADA COUNTY SHERIFF'S OFFICE BOISE POLICE DEPARTMENT

☐ CITED/NO REPORT    ☒ REPORT TAKEN

|       |           |               |
|-------|-----------|---------------|
| DR #: | 24-405825 | Page <u>2</u> |
| DATE: | 4/20/24   | Of <u>3</u>   |
| TIME: |           |               |

|                              |                |                                    |                      |  |
|------------------------------|----------------|------------------------------------|----------------------|--|
| Booking Officer:<br>S. Shipe | Ada #:<br>7185 | Approved By:<br><i>[Signature]</i> | Offense:<br>OIS/CITF | <input checked="" type="checkbox"/> Felony<br><input type="checkbox"/> Misdemeanor |
|------------------------------|----------------|------------------------------------|----------------------|--|

 Property Obtained From (Name of Person or Location if Search Warrant):  
 6305 W. Overland Rd. Boise, ID 83709

☐ Named Person is Property Owner  
☐ Suspected Stolen Property

**\*\* Property Codes: E = Evidence S = Safekeeping F = Found Property D = Destroy**

| ITEM #      | ITEM DESCRIPTION/OWNER'S NAME:                                     | SPECIFIC LOCATION FOUND:                  | <input type="checkbox"/> PROPERTY OWNER<br><input type="checkbox"/> SUSPECTED STOLEN |
|-------------|--|---|--|
| SS5         | Black GOULD & GOODRICH belt  |   | <input type="checkbox"/> PROPERTY OWNER<br><input type="checkbox"/> SUSPECTED STOLEN |
| **CODE<br>E | SERIAL #:  | Ground - near vehicle with ID plate AC463 |  |
| SS6         | Apple watch with black band with red substance                     |   | <input type="checkbox"/> PROPERTY OWNER<br><input type="checkbox"/> SUSPECTED STOLEN |
| **CODE<br>E | SERIAL #:  | Ground - near vehicle with ID plate AC463 |  |
| SS7         | Flashlight holder  |   | <input type="checkbox"/> PROPERTY OWNER<br><input type="checkbox"/> SUSPECTED STOLEN |
| **CODE<br>E | SERIAL #:  | Ground - near vehicle with ID plate AC463 |  |
| SS8         | Black boston leather belt keepers x3                               |   | <input type="checkbox"/> PROPERTY OWNER<br><input type="checkbox"/> SUSPECTED STOLEN |
| **CODE<br>E | SERIAL #:  | Ground - near vehicle with ID plate AC463 |  |
| SS9         | Black NORTH AMERICAN RESCUE fabric bag containing medical supplies |   | <input type="checkbox"/> PROPERTY OWNER<br><input type="checkbox"/> SUSPECTED STOLEN |
| **CODE<br>E | SERIAL #:  | Ground - near vehicle with ID plate AC463 |  |
| SS10        | Black OLIGHT flashlight  |   | <input type="checkbox"/> PROPERTY OWNER<br><input type="checkbox"/> SUSPECTED STOLEN |
| **CODE<br>E | SERIAL #:  | Ground - near vehicle with ID plate AC463 |  |
| SS11        | Black flashlight bearing BOLTER with red substance                 |   | <input type="checkbox"/> PROPERTY OWNER<br><input type="checkbox"/> SUSPECTED STOLEN |
| **CODE<br>E | SERIAL #:<br>1123 083992   | Ground - near vehicle with ID plate AC463 |  |
| SS12        | Black Motorola APX 6000 radio with red substance                   |   | <input type="checkbox"/> PROPERTY OWNER<br><input type="checkbox"/> SUSPECTED STOLEN |
| **CODE<br>E | SERIAL #:  | Ground - near vehicle with ID plate AC463 |  |
| SS13        | Black tourniquet   |   | <input type="checkbox"/> PROPERTY OWNER<br><input type="checkbox"/> SUSPECTED STOLEN |
| **CODE<br>E | SERIAL #:  | Ground - near vehicle with ID plate AC463 |  |
| SS14        | empty black fabric pouch   |   | <input type="checkbox"/> PROPERTY OWNER<br><input type="checkbox"/> SUSPECTED STOLEN |
| **CODE<br>E | SERIAL #:  | Ground - near vehicle with ID plate AC463 |  |

NOTES: The above items were collected by Criminalist M. Leung #7113 while processing a crime scene at the above address.

&amp; The above items were released to Det. P. Taggart on 4-25-24 at his request.

 AT TIME OF COLLECTION FIREARM LISTED ABOVE WAS RAN THROUGH NCIC? ☐ YES ☐ NO ATF TRACE? ☐ YES ☐ NO *gr #7935*

If no, why not: \_\_\_\_\_

|  |  |
|--|--|
| <input type="checkbox"/> RETURNED ITEMS TO OWNER IN FIELD Item #(s): _____ | <input type="checkbox"/> ITEMS STORED IN PROPERTY      |
| Owner Signature for Return: _____ Ada #: _____ Initials: _____             | <input type="checkbox"/> ITEMS STORED ELSEWHERE: _____ |



# PROPERTY INVOICE

## ADA COUNTY SHERIFF'S OFFICE

### BOISE POLICE DEPARTMENT

☐ CITED/NO REPORT ☒ REPORT TAKEN

|       |           |               |
|-------|-----------|---------------|
| DR #: | 24-405825 | Page <u>3</u> |
| DATE: | 4/20/24   | Of <u>3</u>   |
| TIME: |           |               |

|                              |                |                                    |                      |  |
|------------------------------|----------------|------------------------------------|----------------------|--|
| Booking Officer:<br>S. Shipe | Ada #:<br>7185 | Approved By:<br><i>[Signature]</i> | Offense:<br>OIS/CITF | <input checked="" type="checkbox"/> Felony<br><input type="checkbox"/> Misdemeanor |
|------------------------------|----------------|------------------------------------|----------------------|--|

Property Obtained From (Name of Person or Location if Search Warrant):  
6305 W. Overland Rd. Boise, ID 83709

☐ Named Person is Property Owner  
☐ Suspected Stolen Property

**\*\* Property Codes: E = Evidence S = Safekeeping F = Found Property D = Destroy**

| ITEM #      | ITEM DESCRIPTION/OWNER'S NAME:                  | SPECIFIC LOCATION FOUND:                                  | <input type="checkbox"/> PROPERTY OWNER<br><input type="checkbox"/> SUSPECTED STOLEN |
|-------------|---|---|--|
| SS15        | Empty flattened blue WHITECLAW can              |   |  |
| **CODE<br>E | SERIAL #:                                       | Ground - next to curb by vehicle with ID plate [REDACTED] |  |
| SS16        | Empty red plastic BuzzBallz bottle              |   |  |
| **CODE<br>E | SERIAL #:                                       | Ground - next to curb by vehicle with ID plate [REDACTED] |  |
| SS17        | Pieces of red plastic BuzzBallz bottle          |   |  |
| **CODE<br>E | SERIAL #:                                       | Ground - behind vehicle with ID plate [REDACTED]          |  |
| SS18        | Broken red plastic BuzzBallz bottle             |   |  |
| **CODE<br>E | SERIAL #:                                       | Ground - near vehicle with ID plate [REDACTED]            |  |
| SS19        | Beige plastic buttons x2                        |   |  |
| **CODE<br>E | SERIAL #:                                       | Ground - near vehicle with ID plate [REDACTED]            |  |
| SS20        | Beige plastic button                            |   |  |
| **CODE<br>E | SERIAL #:                                       | Ground - near vehicle with ID plate [REDACTED]            |  |
| SS21        | Possible projectile fragment                    |   |  |
| **CODE<br>E | SERIAL #:                                       | Ground - near vehicle with ID plate [REDACTED]            |  |
| SS22        | Small broken glass pieces                       |   |  |
| **CODE<br>E | SERIAL #:                                       | Ground - near vehicle with ID plate [REDACTED]            |  |
| SS23        | Unopened purple LEE KUM KEE HOISON SAUCE packet |   |  |
| **CODE<br>E | SERIAL #:                                       | Ground - near vehicle with ID plate [REDACTED]            |  |
|             |   |   |  |
| **CODE      | SERIAL #:                                       |   |  |

NOTES: The above items were collected by Criminalist M. Leung #7113 while processing a crime scene at the above address.

\* The above items were released to Det. P. Jagosh #654 on 4.25.24 at his request. *[Signature]*

AT TIME OF COLLECTION FIREARM LISTED ABOVE WAS RAN THROUGH NCIC? ☐ YES ☐ NO ATF TRACE? ☐ YES ☐ NO

If no, why not: \_\_\_\_\_

☐ RETURNED ITEMS TO OWNER IN FIELD Item #(s): \_\_\_\_\_ ☐ ITEMS STORED IN PROPERTY  
 Owner Signature for Return: \_\_\_\_\_ Ada #: \_\_\_\_\_ Initials: \_\_\_\_\_ ☐ ITEMS STORED ELSEWHERE: \_\_\_\_\_





ROOM ASSIGNMENTS MASTER LIST – TO BE MAINTAINED AT CHECKPOINT 4-21-24

[illegible]



# PROPERTY INVOICE

## ADA COUNTY SHERIFF'S OFFICE BOISE POLICE DEPARTMENT

☐ CITED/NO REPORT ☒ REPORT TAKEN

|       |           |                              |
|-------|-----------|------------------------------|
| DR #: | 24-405825 | Page <u>1</u><br>Of <u>2</u> |
| DATE: | 4-21-24   |                              |
| TIME: | 0050      |                              |

|                                    |                       |              |                                |  |
|------------------------------------|-----------------------|--------------|--------------------------------|--|
| Booking Officer:<br><u>Brynton</u> | Ada #:<br><u>7828</u> | Approved By: | Offense:<br><u>Agg Battery</u> | <input checked="" type="checkbox"/> Felony<br><input type="checkbox"/> Misdemeanor |
|------------------------------------|-----------------------|--------------|--------------------------------|--|

Property Obtained From (Name of Person or Location if Search Warrant):

☐ Named Person is Property Owner☐ Suspected Stolen Property**\*\* Property Codes: E = Evidence S = Safekeeping F = Found Property D = Destroy**

| ITEM #      | ITEM DESCRIPTION/OWNER'S NAME:  | SERIAL #: | SPECIFIC LOCATION FOUND: | <input type="checkbox"/> PROPERTY OWNER<br><input type="checkbox"/> SUSPECTED STOLEN |
|-------------|---|-----------|--------------------------|--|
| 1KB         | (1) Pair Black Rocky Boots  |           | ST. AIS ER               | <input type="checkbox"/> PROPERTY OWNER<br><input type="checkbox"/> SUSPECTED STOLEN |
| **CODE<br>E |   |           |                          |  |
| 2KB         | (1) Pair Black/Gray Under Armour socks                                |           | " "                      | <input type="checkbox"/> PROPERTY OWNER<br><input type="checkbox"/> SUSPECTED STOLEN |
| **CODE<br>E |   |           |                          |  |
| 3KB         | (1) Pair Dark Blue S.I.I pants  |           | " "                      | <input type="checkbox"/> PROPERTY OWNER<br><input type="checkbox"/> SUSPECTED STOLEN |
| **CODE<br>E |   |           |                          |  |
| 4KB         | (1) Pair Black Under Armour underwear                                 |           | " "                      | <input type="checkbox"/> PROPERTY OWNER<br><input type="checkbox"/> SUSPECTED STOLEN |
| **CODE<br>E |   |           |                          |  |
| 5KB         | Black under Armour shirt  |           | " "                      | <input type="checkbox"/> PROPERTY OWNER<br><input type="checkbox"/> SUSPECTED STOLEN |
| **CODE<br>E |   |           |                          |  |
| 6KB         | Ada County Sheriff's Office Button up Tan shirt w/ Badge & Name plate |           | " "                      | <input type="checkbox"/> PROPERTY OWNER<br><input type="checkbox"/> SUSPECTED STOLEN |
| **CODE<br>E |   |           |                          |  |
| 7KB         | (1) Panel of Ballistic vest   |           | " "                      | <input type="checkbox"/> PROPERTY OWNER<br><input type="checkbox"/> SUSPECTED STOLEN |
| **CODE<br>E |   |           |                          |  |
| 8KB         | Black wallet w/ Idaho DL  |           | " "                      | <input type="checkbox"/> PROPERTY OWNER<br><input type="checkbox"/> SUSPECTED STOLEN |
| **CODE<br>E |   |           |                          |  |
| 9KB         | Cash \$12.00 From 8KB   |           | " "                      | <input type="checkbox"/> PROPERTY OWNER<br><input type="checkbox"/> SUSPECTED STOLEN |
| **CODE<br>E |   |           |                          |  |
| 10KB        | Apple Iphone in Black case  |           | " "                      | <input type="checkbox"/> PROPERTY OWNER<br><input type="checkbox"/> SUSPECTED STOLEN |
| **CODE<br>E |   |           |                          |  |

NOTES: See Report 1KB - 13KB Returned to ACSO LT KimpkeAT TIME OF COLLECTION FIREARM LISTED ABOVE WAS RAN THROUGH NCIC? ☐ YES ☐ NO ATF TRACE? ☐ YES ☐ NO

If no, why not: \_\_\_\_\_

☐ RETURNED ITEMS TO OWNER IN FIELD Item #(s): \_\_\_\_\_☐ ITEMS STORED IN PROPERTY

Owner Signature for Return: \_\_\_\_\_ Ada #: \_\_\_\_\_ Initials: \_\_\_\_\_

☒ ITEMS STORED ELSEWHERE: MSP Dryer #1



# PROPERTY INVOICE

## ADA COUNTY SHERIFF'S OFFICE BOISE POLICE DEPARTMENT

☐ CITED/NO REPORT ☒ REPORT TAKEN

|       |           |      |   |
|-------|-----------|------|---|
| DR #: | 24-405825 | Page | 2 |
| DATE: | 4-21-24   | Of   | 2 |
| TIME: | 0050      |      |   |

|                              |                |              |                         |  |
|------------------------------|----------------|--------------|-------------------------|--|
| Booking Officer:<br>Boynston | Ada #:<br>7828 | Approved By: | Offense:<br>Agg Battery | <input checked="" type="checkbox"/> Felony<br><input type="checkbox"/> Misdemeanor |
|------------------------------|----------------|--------------|-------------------------|--|

Property Obtained From (Name of Person or Location if Search Warrant):

☐ Named Person is Property Owner☐ Suspected Stolen Property**\*\* Property Codes: E = Evidence S = Safekeeping F = Found Property D = Destroy**

| ITEM #      | ITEM DESCRIPTION/OWNER'S NAME:                 | SERIAL #: | SPECIFIC LOCATION FOUND: | <input type="checkbox"/> PROPERTY OWNER<br><input type="checkbox"/> SUSPECTED STOLEN |
|-------------|--|-----------|--------------------------|--|
| 11KB        | Set of Keys w/ Key FOB                         | —         | " "                      | <input type="checkbox"/> PROPERTY OWNER<br><input type="checkbox"/> SUSPECTED STOLEN |
| **CODE<br>E |  |           |                          |  |
| 12KB        | Knife, Flashlight, (1) Belt Keeper, tourniquet | —         | " "                      | <input type="checkbox"/> PROPERTY OWNER<br><input type="checkbox"/> SUSPECTED STOLEN |
| **CODE<br>E |  |           |                          |  |
| 13KB        | Misc Items, Body Camera plates                 | —         | " "                      | <input type="checkbox"/> PROPERTY OWNER<br><input type="checkbox"/> SUSPECTED STOLEN |
| **CODE<br>E |  |           |                          |  |
| 14KB        | Trace Paper                                    | —         | 333 N Mark Stall PL      | <input type="checkbox"/> PROPERTY OWNER<br><input type="checkbox"/> SUSPECTED STOLEN |
| **CODE<br>E |  |           |                          |  |
| 15KB        | Trace Paper                                    | —         | " " Dryer #1             | <input type="checkbox"/> PROPERTY OWNER<br><input type="checkbox"/> SUSPECTED STOLEN |
| **CODE<br>E |  |           |                          |  |
| ITEM #      | ITEM DESCRIPTION/OWNER'S NAME:                 | SERIAL #: | SPECIFIC LOCATION FOUND: | <input type="checkbox"/> PROPERTY OWNER<br><input type="checkbox"/> SUSPECTED STOLEN |
| **CODE      |  |           |                          |  |
| ITEM #      | ITEM DESCRIPTION/OWNER'S NAME:                 | SERIAL #: | SPECIFIC LOCATION FOUND: | <input type="checkbox"/> PROPERTY OWNER<br><input type="checkbox"/> SUSPECTED STOLEN |
| **CODE      |  |           |                          |  |
| ITEM #      | ITEM DESCRIPTION/OWNER'S NAME:                 | SERIAL #: | SPECIFIC LOCATION FOUND: | <input type="checkbox"/> PROPERTY OWNER<br><input type="checkbox"/> SUSPECTED STOLEN |
| **CODE      |  |           |                          |  |
| ITEM #      | ITEM DESCRIPTION/OWNER'S NAME:                 | SERIAL #: | SPECIFIC LOCATION FOUND: | <input type="checkbox"/> PROPERTY OWNER<br><input type="checkbox"/> SUSPECTED STOLEN |
| **CODE      |  |           |                          |  |
| ITEM #      | ITEM DESCRIPTION/OWNER'S NAME:                 | SERIAL #: | SPECIFIC LOCATION FOUND: | <input type="checkbox"/> PROPERTY OWNER<br><input type="checkbox"/> SUSPECTED STOLEN |
| **CODE      |  |           |                          |  |
| ITEM #      | ITEM DESCRIPTION/OWNER'S NAME:                 | SERIAL #: | SPECIFIC LOCATION FOUND: | <input type="checkbox"/> PROPERTY OWNER<br><input type="checkbox"/> SUSPECTED STOLEN |
| **CODE      |  |           |                          |  |

NOTES:

See Report 11KB - 13KB returned to LT Klinker  
14KB - 15KB destroyed

AT TIME OF COLLECTION FIREARM LISTED ABOVE WAS RAN THROUGH NCIC? ☐ YES ☐ NO ATF TRACE? ☐ YES ☐ NO

If no, why not:

☐ RETURNED ITEMS TO OWNER IN FIELD Item #(s):☐ ITEMS STORED IN PROPERTY

Owner Signature for Return: Ada #: Initials:

☒ ITEMS STORED ELSEWHERE: MSP Dryer #1



# PROPERTY INVOICE

## ADA COUNTY SHERIFF'S OFFICE BOISE POLICE DEPARTMENT

☐ CITED/NO REPORT ☒ REPORT TAKEN

|       |           |                              |
|-------|-----------|------------------------------|
| DR #: | 24-405825 | Page <u>1</u><br>Of <u>3</u> |
| DATE: | 4/20/24   |                              |
| TIME: |           |                              |

|                              |                |                                  |                      |  |
|------------------------------|----------------|----------------------------------|----------------------|--|
| Booking Officer:<br>S. Shipe | Ada #:<br>7185 | Approved By:<br><i>gry #7935</i> | Offense:<br>OIS/CITF | <input checked="" type="checkbox"/> Felony<br><input type="checkbox"/> Misdemeanor |
|------------------------------|----------------|----------------------------------|----------------------|--|

|  |   |
|--|---|
| Property Obtained From (Name of Person or Location if Search Warrant):<br>6305 W. Overland Rd. Boise, ID 83709 | <input type="checkbox"/> Named Person is Property Owner<br><input type="checkbox"/> Suspected Stolen Property |
|--|---|

**\*\* Property Codes: E = Evidence S = Safekeeping F = Found Property D = Destroy**

| ITEM #             | ITEM DESCRIPTION/OWNER'S NAME:  | SERIAL #: | SPECIFIC LOCATION FOUND:                         | <input type="checkbox"/> PROPERTY OWNER<br><input type="checkbox"/> SUSPECTED STOLEN |
|--------------------|---|-----------|--|--|
| SS1                | SPEER 14 223 REM Cartridge  |           |  |  |
| <b>**CODE</b><br>E |   |           | Ground - behind vehicle with ID plate [REDACTED] |  |
| SS2                | Swabs of red substance  |           |  |  |
| <b>**CODE</b><br>E |   |           | Ground - near vehicle with ID plate AC463        |  |
| SS3                | Black Bullet Proof Vest Bearing SHERIFF on the front with red substance         |           |  |  |
| <b>**CODE</b><br>E |   |           | Ground - near vehicle with ID plate AC463        |  |
| SS4                | Duty belt with handcuffs and keys   |           |  |  |
| <b>**CODE</b><br>E |   |           | Ground - near vehicle with ID plate AC463        |  |
| SS4.a              | Black SIGSAUER P320 9mmx19 pistol   |           |  |  |
| <b>**CODE</b><br>E |   |           | SS4  |  |
| SS4.a.1            | Black SIGSAUER 9mm magazine containing 17 SPEER 9mm LUGER+P cartridges          |           |  |  |
| <b>**CODE</b><br>E |   |           | SS4.a  |  |
| SS4.a.2            | SPEER 9mm LUGER+P cartridge   |           |  |  |
| <b>**CODE</b><br>E |   |           | SS4.a - Chamber                                  |  |
| SS4.b              | FIRST DEFENSE MK-3 pepper spray   |           |  |  |
| <b>**CODE</b><br>E |   |           | SS4  |  |
| SS4.c              | Black SIGSAUER 9mm magazines x2 each containing 17 SPEER 9mm LUGER+P cartridges |           |  |  |
| <b>**CODE</b><br>E |   |           | SS4  |  |
| SS4.d              | Black AXON ENTERPRISE tazer   |           |  |  |
| <b>**CODE</b><br>E |   |           | SS4  |  |

NOTES: The above items were collected by Criminalist M. Leung #7113 while processing a crime scene at the above address.

*\* The above items were released to Det. P. Jagosh #654 on 4.25.24 at his Request*AT TIME OF COLLECTION FIREARM LISTED ABOVE WAS RAN THROUGH NCIC? ☐ YES ☐ NO ATF TRACE? ☐ YES ☐ NOIf no, why not: *Items SS3-SS8, SS10-SS12, SS19, SS20 to ACSO Lt K. Imbler*

|  |  |
|--|--|
| <input type="checkbox"/> RETURNED ITEMS TO OWNER IN FIELD Item #(s): | <input type="checkbox"/> ITEMS STORED IN PROPERTY      |
| Owner Signature for Return: _____ Ada #: _____ Initials: _____       | <input type="checkbox"/> ITEMS STORED ELSEWHERE: _____ |



# PROPERTY INVOICE

## ADA COUNTY SHERIFF'S OFFICE

### BOISE POLICE DEPARTMENT

☐ CITED/NO REPORT ☒ REPORT TAKEN

|       |           |                              |
|-------|-----------|------------------------------|
| DR #: | 24-405825 | Page <u>2</u><br>Of <u>3</u> |
| DATE: | 4/20/24   |                              |
| TIME: |           |                              |

|                              |                |                                 |                      |  |
|------------------------------|----------------|---------------------------------|----------------------|--|
| Booking Officer:<br>S. Shipe | Ada #:<br>7185 | Approved By:<br><i>gn #7935</i> | Offense:<br>OIS/CITF | <input checked="" type="checkbox"/> Felony<br><input type="checkbox"/> Misdemeanor |
|------------------------------|----------------|---------------------------------|----------------------|--|

|  |   |
|--|---|
| Property Obtained From (Name of Person or Location if Search Warrant):<br>6305 W. Overland Rd. Boise, ID 83709 | <input type="checkbox"/> Named Person is Property Owner<br><input type="checkbox"/> Suspected Stolen Property |
|--|---|

**\*\* Property Codes: E = Evidence S = Safekeeping F = Found Property D = Destroy**

| ITEM #      | ITEM DESCRIPTION/OWNER'S NAME:                                     | SPECIFIC LOCATION FOUND:                  | <input type="checkbox"/> PROPERTY OWNER<br><input type="checkbox"/> SUSPECTED STOLEN |
|-------------|--|---|--|
| SS5         | Black GOULD & GOODRICH belt  |   |  |
| **CODE<br>E | SERIAL #:  | Ground - near vehicle with ID plate AC463 |  |
| SS6         | Apple watch with black band with red substance                     |   |  |
| **CODE<br>E | SERIAL #:  | Ground - near vehicle with ID plate AC463 |  |
| SS7         | Flashlight holder  |   |  |
| **CODE<br>E | SERIAL #:  | Ground - near vehicle with ID plate AC463 |  |
| SS8         | Black boston leather belt keepers x3                               |   |  |
| **CODE<br>E | SERIAL #:  | Ground - near vehicle with ID plate AC463 |  |
| SS9         | Black NORTH AMERICAN RESCUE fabric bag containing medical supplies |   |  |
| **CODE<br>E | SERIAL #:  | Ground - near vehicle with ID plate AC463 |  |
| SS10        | Black OLIGHT flashlight  |   |  |
| **CODE<br>E | SERIAL #:  | Ground - near vehicle with ID plate AC463 |  |
| SS11        | Black flashlight bearing BOLTER with red substance                 |   |  |
| **CODE<br>E | SERIAL #:<br>1123 083992   | Ground - near vehicle with ID plate AC463 |  |
| SS12        | Black Motorola APX 6000 radio with red substance                   |   |  |
| **CODE<br>E | SERIAL #:  | Ground - near vehicle with ID plate AC463 |  |
| SS13        | Black tourniquet   |   |  |
| **CODE<br>E | SERIAL #:  | Ground - near vehicle with ID plate AC463 |  |
| SS14        | empty black fabric pouch   |   |  |
| **CODE<br>E | SERIAL #:  | Ground - near vehicle with ID plate AC463 |  |

NOTES: The above items were collected by Criminalist M. Leung #7113 while processing a crime scene at the above address.

*The above items were released to Det. P. Jagosh #654 on 4-25-24 at his request.*

AT TIME OF COLLECTION FIREARM LISTED ABOVE WAS RAN THROUGH NCIC? ☐ YES ☐ NO ATF TRACE? ☐ YES ☐ NO *gn #7935*

If no, why not: \_\_\_\_\_

|  |  |
|--|--|
| <input type="checkbox"/> RETURNED ITEMS TO OWNER IN FIELD Item #(s): _____ | <input type="checkbox"/> ITEMS STORED IN PROPERTY      |
| Owner Signature for Return: _____ Ada #: _____ Initials: _____             | <input type="checkbox"/> ITEMS STORED ELSEWHERE: _____ |



# PROPERTY INVOICE

## ADA COUNTY SHERIFF'S OFFICE

### BOISE POLICE DEPARTMENT

☐ CITED/NO REPORT ☒ REPORT TAKEN

|       |           |               |
|-------|-----------|---------------|
| DR #: | 24-405825 | Page <u>3</u> |
| DATE: | 4/20/24   | Of <u>3</u>   |
| TIME: |           |               |

|                               |                |                                    |                      |  |
|-------------------------------|----------------|------------------------------------|----------------------|--|
| Booking Officer:<br>S. Shippe | Ada #:<br>7185 | Approved By:<br><i>[Signature]</i> | Offense:<br>OIS/CITF | <input checked="" type="checkbox"/> Felony<br><input type="checkbox"/> Misdemeanor |
|-------------------------------|----------------|------------------------------------|----------------------|--|

|  |   |
|--|---|
| Property Obtained From (Name of Person or Location if Search Warrant):<br>6305 W. Overland Rd. Boise, ID 83709 | <input type="checkbox"/> Named Person is Property Owner<br><input type="checkbox"/> Suspected Stolen Property |
|--|---|

**\*\* Property Codes: E = Evidence S = Safekeeping F = Found Property D = Destroy**

| ITEM #      | ITEM DESCRIPTION/OWNER'S NAME:                  | SERIAL #: | SPECIFIC LOCATION FOUND:                                  | <input type="checkbox"/> PROPERTY OWNER<br><input type="checkbox"/> SUSPECTED STOLEN |
|-------------|---|-----------|---|--|
| SS15        | Empty flattened blue WHITECLAW can              |           | Ground - next to curb by vehicle with ID plate [REDACTED] | <input type="checkbox"/> PROPERTY OWNER<br><input type="checkbox"/> SUSPECTED STOLEN |
| **CODE<br>E |   |           |   |  |
| SS16        | Empty red plastic BuzzBallz bottle              |           | Ground - next to curb by vehicle with ID plate [REDACTED] | <input type="checkbox"/> PROPERTY OWNER<br><input type="checkbox"/> SUSPECTED STOLEN |
| **CODE<br>E |   |           |   |  |
| SS17        | Pieces of red plastic BuzzBallz bottle          |           | Ground - behind vehicle with ID plate [REDACTED]          | <input type="checkbox"/> PROPERTY OWNER<br><input type="checkbox"/> SUSPECTED STOLEN |
| **CODE<br>E |   |           |   |  |
| SS18        | Broken red plastic BuzzBallz bottle             |           | Ground - near vehicle with ID plate [REDACTED]            | <input type="checkbox"/> PROPERTY OWNER<br><input type="checkbox"/> SUSPECTED STOLEN |
| **CODE<br>E |   |           |   |  |
| SS19        | Beige plastic buttons x2                        |           | Ground - near vehicle with ID plate [REDACTED]            | <input type="checkbox"/> PROPERTY OWNER<br><input type="checkbox"/> SUSPECTED STOLEN |
| **CODE<br>E |   |           |   |  |
| SS20        | Beige plastic button                            |           | Ground - near vehicle with ID plate [REDACTED]            | <input type="checkbox"/> PROPERTY OWNER<br><input type="checkbox"/> SUSPECTED STOLEN |
| **CODE<br>E |   |           |   |  |
| SS21        | Possible projectile fragment                    |           | Ground - near vehicle with ID plate [REDACTED]            | <input type="checkbox"/> PROPERTY OWNER<br><input type="checkbox"/> SUSPECTED STOLEN |
| **CODE<br>E |   |           |   |  |
| SS22        | Small broken glass pieces                       |           | Ground - near vehicle with ID plate [REDACTED]            | <input type="checkbox"/> PROPERTY OWNER<br><input type="checkbox"/> SUSPECTED STOLEN |
| **CODE<br>E |   |           |   |  |
| SS23        | Unopened purple LEE KUM KEE HOISON SAUCE packet |           | Ground - near vehicle with ID plate [REDACTED]            | <input type="checkbox"/> PROPERTY OWNER<br><input type="checkbox"/> SUSPECTED STOLEN |
| **CODE<br>E |   |           |   |  |
| ITEM #      | ITEM DESCRIPTION/OWNER'S NAME:                  | SERIAL #: | SPECIFIC LOCATION FOUND:                                  | <input type="checkbox"/> PROPERTY OWNER<br><input type="checkbox"/> SUSPECTED STOLEN |
| **CODE      |   |           |   |  |

NOTES: The above items were collected by Criminalist M. Leung #7113 while processing a crime scene at the above address.

\* The above items were released to Det. P. Jagosh #654 on 4.25.24 at his request. *[Signature]*

AT TIME OF COLLECTION FIREARM LISTED ABOVE WAS RAN THROUGH NCIC? ☐ YES ☐ NO ATF TRACE? ☐ YES ☐ NO

If no, why not: \_\_\_\_\_

|  |  |
|--|--|
| <input type="checkbox"/> RETURNED ITEMS TO OWNER IN FIELD Item #(s): _____ | <input type="checkbox"/> ITEMS STORED IN PROPERTY      |
| Owner Signature for Return: _____ Ada #: _____ Initials: _____             | <input type="checkbox"/> ITEMS STORED ELSEWHERE: _____ |



☒ CITED/NO REPORT    ☐ REPORT TAKEN

|                              |                |                            |                         |   |
|------------------------------|----------------|----------------------------|-------------------------|---|
| Booking Officer:<br>S. Shipe | Ada #:<br>7185 | Approved By:<br>J. Delaney | Offense:<br>Agg Battery | <input checked="checked" type="checkbox"/> Felony<br><input type="checkbox"/> Misdemeanor |
|------------------------------|----------------|----------------------------|-------------------------|---|

☐ *Named Person is Property Owner*  
☐ *Suspected Stolen Property*

[illegible]

REVISÉ 7/30/2018





**PROPERTY INVOICE****ADA COUNTY SHERIFF'S OFFICE  
BOISE POLICE DEPARTMENT**☐ CITED/NO REPORT ☒ REPORT TAKEN

|       |           |      |   |
|-------|-----------|------|---|
| DR #: | 24-405825 | Page | 1 |
| DATE: | 4-21-24   | Of   | 2 |
| TIME: | 0050      |      |   |

|                                    |                       |                               |                                |  |
|------------------------------------|-----------------------|-------------------------------|--------------------------------|--|
| Booking Officer:<br><u>Boynton</u> | Ada #:<br><u>7828</u> | Approved By:<br><u>JT 5/5</u> | Offense:<br><u>Agg Battery</u> | <input checked="" type="checkbox"/> Felony<br><input type="checkbox"/> Misdemeanor |
|------------------------------------|-----------------------|-------------------------------|--------------------------------|--|

|  |   |
|--|---|
| Property Obtained From (Name of Person or Location if Search Warrant): | <input type="checkbox"/> Named Person is Property Owner<br><input type="checkbox"/> Suspected Stolen Property |
|--|---|

**\*\* Property Codes: E = Evidence S = Safekeeping F = Found Property D = Destroy**

| ITEM #           | ITEM DESCRIPTION/OWNER'S NAME:                                       | SERIAL #: | SPECIFIC LOCATION FOUND: | <input type="checkbox"/> PROPERTY OWNER<br><input type="checkbox"/> SUSPECTED STOLEN |
|------------------|--|-----------|--------------------------|--|
| 1KB<br>**CODE E  | (1) Pair Black Rocky Boots   | —         | ST. AIS ER               | <input type="checkbox"/> PROPERTY OWNER<br><input type="checkbox"/> SUSPECTED STOLEN |
| 2KB<br>**CODE E  | (1) Pair Black/Gray Under Armour socks                               | —         | " "                      | <input type="checkbox"/> PROPERTY OWNER<br><input type="checkbox"/> SUSPECTED STOLEN |
| 3KB<br>**CODE E  | (1) Pair Dark Blue 5.11 pants  | —         | " "                      | <input type="checkbox"/> PROPERTY OWNER<br><input type="checkbox"/> SUSPECTED STOLEN |
| 4KB<br>**CODE E  | (1) Pair Black Under Armour underwear                                | —         | " "                      | <input type="checkbox"/> PROPERTY OWNER<br><input type="checkbox"/> SUSPECTED STOLEN |
| 5KB<br>**CODE E  | Black under Armour shirt   | —         | " "                      | <input type="checkbox"/> PROPERTY OWNER<br><input type="checkbox"/> SUSPECTED STOLEN |
| 6KB<br>**CODE E  | Ada County Sheriff's Office w/Badge & Name plate Button up Tan shirt | —         | " "                      | <input type="checkbox"/> PROPERTY OWNER<br><input type="checkbox"/> SUSPECTED STOLEN |
| 7KB<br>**CODE E  | (1) Panel of Ballistic vest  | —         | " "                      | <input type="checkbox"/> PROPERTY OWNER<br><input type="checkbox"/> SUSPECTED STOLEN |
| 8KB<br>**CODE E  | Black wallet w/Idaho DL  | —         | " "                      | <input type="checkbox"/> PROPERTY OWNER<br><input type="checkbox"/> SUSPECTED STOLEN |
| 9KB<br>**CODE E  | Cash \$12.00 From 8KB  | —         | " "                      | <input type="checkbox"/> PROPERTY OWNER<br><input type="checkbox"/> SUSPECTED STOLEN |
| 10KB<br>**CODE E | Apple Iphone in Black case   | —         | " "                      | <input type="checkbox"/> PROPERTY OWNER<br><input type="checkbox"/> SUSPECTED STOLEN |

NOTES: See Report See updated pink invoices on ITS #1KB + 10KB ACSO Returned to U. K. Temple 5-1-24 8:45 AMAT TIME OF COLLECTION FIREARM LISTED ABOVE WAS RAN THROUGH NCIC? ☐ YES ☐ NO ATF TRACE? ☐ YES ☐ NO

If no, why not: \_\_\_\_\_

☐ RETURNED ITEMS TO OWNER IN FIELD Item #(s): \_\_\_\_\_ ☐ ITEMS STORED IN PROPERTYOwner Signature for Return: \_\_\_\_\_ Ada #: \_\_\_\_\_ Initials: \_\_\_\_\_ ☒ ITEMS STORED ELSEWHERE: MSP Dryer #1



[illegible]

| ITEM #   | DATE OUT | PROPERTY DISPOSITION  | TECH ADA # | SIGNATURE                        |
|----------|----------|---|------------|----------------------------------|
| 1KB-10KB |          | <input type="checkbox"/> RTO <input type="checkbox"/> AUC <input type="checkbox"/> TURNED OVER <input type="checkbox"/> DEST <input checked="" type="checkbox"/> OTHER: |            | See updated pink invoices on ITS |
|          |          | <input type="checkbox"/> RTO <input type="checkbox"/> AUC <input type="checkbox"/> TURNED OVER <input type="checkbox"/> DEST <input type="checkbox"/> OTHER:            |            | Returned to ACSO                 |
|          |          | <input type="checkbox"/> RTO <input type="checkbox"/> AUC <input type="checkbox"/> TURNED OVER <input type="checkbox"/> DEST <input type="checkbox"/> OTHER:            |            | Lt. Kimpke                       |
|          |          | <input type="checkbox"/> RTO <input type="checkbox"/> AUC <input type="checkbox"/> TURNED OVER <input type="checkbox"/> DEST <input type="checkbox"/> OTHER:            |            | 5-1-24<br>824500                 |
|          |          | <input type="checkbox"/> RTO <input type="checkbox"/> AUC <input type="checkbox"/> TURNED OVER <input type="checkbox"/> DEST <input type="checkbox"/> OTHER:            |            |                                  |
|          |          | <input type="checkbox"/> RTO <input type="checkbox"/> AUC <input type="checkbox"/> TURNED OVER <input type="checkbox"/> DEST <input type="checkbox"/> OTHER:            |            |                                  |
|          |          | <input type="checkbox"/> RTO <input type="checkbox"/> AUC <input type="checkbox"/> TURNED OVER <input type="checkbox"/> DEST <input type="checkbox"/> OTHER:            |            |                                  |
|          |          | <input type="checkbox"/> RTO <input type="checkbox"/> AUC <input type="checkbox"/> TURNED OVER <input type="checkbox"/> DEST <input type="checkbox"/> OTHER:            |            |                                  |
|          |          | <input type="checkbox"/> RTO <input type="checkbox"/> AUC <input type="checkbox"/> TURNED OVER <input type="checkbox"/> DEST <input type="checkbox"/> OTHER:            |            |                                  |

**FINAL REVIEW** Signature: \_\_\_\_\_

Spicotts #4500

Date: 5-1-24



# PROPERTY INVOICE

ADA COUNTY SHERIFF'S OFFICE  
BOISE POLICE DEPARTMENT

☐ CITED/NO REPORT ☒ REPORT TAKEN

|       |           |      |   |
|-------|-----------|------|---|
| DR #: | 24-405825 | Page | 2 |
| DATE: | 4-21-24   | Of   | 2 |
| TIME: | 0050      |      |   |

|                              |                |                     |                         |  |
|------------------------------|----------------|---------------------|-------------------------|--|
| Booking Officer:<br>Boynston | Ada #:<br>7828 | Approved By:<br>JTS | Offense:<br>Agg Battery | <input checked="" type="checkbox"/> Felony<br><input type="checkbox"/> Misdemeanor |
|------------------------------|----------------|---------------------|-------------------------|--|

|  |   |
|--|---|
| Property Obtained From (Name of Person or Location if Search Warrant): | <input type="checkbox"/> Named Person is Property Owner<br><input type="checkbox"/> Suspected Stolen Property |
|--|---|

**\*\* Property Codes: E = Evidence S = Safekeeping F = Found Property D = Destroy**

| ITEM #      | ITEM DESCRIPTION/OWNER'S NAME:                 | SERIAL #: | SPECIFIC LOCATION FOUND: | <input type="checkbox"/> PROPERTY OWNER<br><input type="checkbox"/> SUSPECTED STOLEN |
|-------------|--|-----------|--------------------------|--|
| 11KB        | Set of Keys w/ Key FOB                         | —         | " "                      | <input type="checkbox"/> PROPERTY OWNER<br><input type="checkbox"/> SUSPECTED STOLEN |
| **CODE<br>E |  |           |                          |  |
| 12KB        | Knife, Flashlight, (1) Belt Keeper, tourniquet | —         | " "                      | <input type="checkbox"/> PROPERTY OWNER<br><input type="checkbox"/> SUSPECTED STOLEN |
| **CODE<br>E |  |           |                          |  |
| 13KB        | Misc Items, Body Camera plate                  | —         | " "                      | <input type="checkbox"/> PROPERTY OWNER<br><input type="checkbox"/> SUSPECTED STOLEN |
| **CODE<br>E |  |           |                          |  |
| 14KB        | Trace Paper                                    | —         | 333 N Mark stall PL      | <input type="checkbox"/> PROPERTY OWNER<br><input type="checkbox"/> SUSPECTED STOLEN |
| **CODE<br>E |  |           |                          |  |
| 15KB        | Trace Paper                                    | —         | " " Dryer #1             | <input type="checkbox"/> PROPERTY OWNER<br><input type="checkbox"/> SUSPECTED STOLEN |
| **CODE<br>E |  |           |                          |  |
| ITEM #      | ITEM DESCRIPTION/OWNER'S NAME:                 | SERIAL #: | SPECIFIC LOCATION FOUND: | <input type="checkbox"/> PROPERTY OWNER<br><input type="checkbox"/> SUSPECTED STOLEN |
| **CODE      |  |           |                          |  |
| ITEM #      | ITEM DESCRIPTION/OWNER'S NAME:                 | SERIAL #: | SPECIFIC LOCATION FOUND: | <input type="checkbox"/> PROPERTY OWNER<br><input type="checkbox"/> SUSPECTED STOLEN |
| **CODE      |  |           |                          |  |
| ITEM #      | ITEM DESCRIPTION/OWNER'S NAME:                 | SERIAL #: | SPECIFIC LOCATION FOUND: | <input type="checkbox"/> PROPERTY OWNER<br><input type="checkbox"/> SUSPECTED STOLEN |
| **CODE      |  |           |                          |  |
| ITEM #      | ITEM DESCRIPTION/OWNER'S NAME:                 | SERIAL #: | SPECIFIC LOCATION FOUND: | <input type="checkbox"/> PROPERTY OWNER<br><input type="checkbox"/> SUSPECTED STOLEN |
| **CODE      |  |           |                          |  |
| ITEM #      | ITEM DESCRIPTION/OWNER'S NAME:                 | SERIAL #: | SPECIFIC LOCATION FOUND: | <input type="checkbox"/> PROPERTY OWNER<br><input type="checkbox"/> SUSPECTED STOLEN |
| **CODE      |  |           |                          |  |
| ITEM #      | ITEM DESCRIPTION/OWNER'S NAME:                 | SERIAL #: | SPECIFIC LOCATION FOUND: | <input type="checkbox"/> PROPERTY OWNER<br><input type="checkbox"/> SUSPECTED STOLEN |
| **CODE      |  |           |                          |  |

NOTES: *see Report* *See updated pink Invoices on ITS* *#11KB-13KB Returned to Aeso G. Kimpke* *#14KB, 15KB Destroyed* *5-1-24 gmsd*

AT TIME OF COLLECTION FIREARM LISTED ABOVE WAS RAN THROUGH NCIC? ☐ YES ☐ NO ATF TRACE? ☐ YES ☐ NO

If no, why not: \_\_\_\_\_

☐ RETURNED ITEMS TO OWNER IN FIELD Item #(s): \_\_\_\_\_ ☐ ITEMS STORED IN PROPERTY

Owner Signature for Return: \_\_\_\_\_ Ada #: \_\_\_\_\_ Initials: \_\_\_\_\_ ☒ ITEMS STORED ELSEWHERE: *MSP Dryer #1*



[illegible]

| ITEM #     | DATE OUT | PROPERTY DISPOSITION   | TECH ADA # | SIGNATURE |
|------------|----------|--|------------|-----------|
| 11KB-13KB  |          | <input type="checkbox"/> RTO <input type="checkbox"/> AUC <input type="checkbox"/> TURNED OVER <input type="checkbox"/> DEST <input checked="" type="checkbox"/> OTHER:<br>See updated pink notices on ITS - Return to ACSD Lt. Klimke |            |           |
| 14KB, 15KB |          | <input type="checkbox"/> RTO <input type="checkbox"/> AUC <input type="checkbox"/> TURNED OVER <input checked="" type="checkbox"/> DEST <input type="checkbox"/> OTHER:<br>" " " " " " - Destroyed                                     |            |           |
|            |          | <input type="checkbox"/> RTO <input type="checkbox"/> AUC <input type="checkbox"/> TURNED OVER <input type="checkbox"/> DEST <input type="checkbox"/> OTHER:   |            | 5124      |
|            |          | <input type="checkbox"/> RTO <input type="checkbox"/> AUC <input type="checkbox"/> TURNED OVER <input type="checkbox"/> DEST <input type="checkbox"/> OTHER:   |            | 894500    |
|            |          | <input type="checkbox"/> RTO <input type="checkbox"/> AUC <input type="checkbox"/> TURNED OVER <input type="checkbox"/> DEST <input type="checkbox"/> OTHER:   |            |           |
|            |          | <input type="checkbox"/> RTO <input type="checkbox"/> AUC <input type="checkbox"/> TURNED OVER <input type="checkbox"/> DEST <input type="checkbox"/> OTHER:   |            |           |
|            |          | <input type="checkbox"/> RTO <input type="checkbox"/> AUC <input type="checkbox"/> TURNED OVER <input type="checkbox"/> DEST <input type="checkbox"/> OTHER:   |            |           |
|            |          | <input type="checkbox"/> RTO <input type="checkbox"/> AUC <input type="checkbox"/> TURNED OVER <input type="checkbox"/> DEST <input type="checkbox"/> OTHER:   |            |           |
|            |          | <input type="checkbox"/> RTO <input type="checkbox"/> AUC <input type="checkbox"/> TURNED OVER <input type="checkbox"/> DEST <input type="checkbox"/> OTHER:   |            |           |

**FINAL REVIEW** Signature: Stella #4500

Date: 5-7-09



# PROPERTY INVOICE

## ADA COUNTY SHERIFF'S OFFICE BOISE POLICE DEPARTMENT

☐ CITED/NO REPORT ☐ REPORT TAKEN

|       |         |                |
|-------|---------|----------------|
| DR #: | 405-825 | Page 1<br>Of 1 |
| DATE: | 4/23/24 |                |
| TIME: | 1400    |                |

|                            |               |              |                    |  |
|----------------------------|---------------|--------------|--------------------|--|
| Booking Officer:<br>Jagosh | Ada #:<br>694 | Approved By: | Offense:<br>Murder | <input checked="" type="checkbox"/> Felony<br><input type="checkbox"/> Misdemeanor |
|----------------------------|---------------|--------------|--------------------|--|

Property Obtained From (Name of Person or Location if Search Warrant):

☐ Named Person is Property Owner  
☐ Suspected Stolen Property
**\*\* Property Codes: E = Evidence S = Safekeeping F = Found Property D = Destroy**

| ITEM #      | ITEM DESCRIPTION/OWNER'S NAME: | <input type="checkbox"/> PROPERTY OWNER<br><input type="checkbox"/> SUSPECTED STOLEN |
|-------------|--------------------------------|--|
| 1P2         | Shaving/Fragments              |  |
| **CODE<br>E | SERIAL #:                      | SPECIFIC LOCATION FOUND:   |
| ITEM #      | ITEM DESCRIPTION/OWNER'S NAME: | <input type="checkbox"/> PROPERTY OWNER<br><input type="checkbox"/> SUSPECTED STOLEN |
| **CODE      | SERIAL #:                      | SPECIFIC LOCATION FOUND:   |
| ITEM #      | ITEM DESCRIPTION/OWNER'S NAME: | <input type="checkbox"/> PROPERTY OWNER<br><input type="checkbox"/> SUSPECTED STOLEN |
| **CODE      | SERIAL #:                      | SPECIFIC LOCATION FOUND:   |
| ITEM #      | ITEM DESCRIPTION/OWNER'S NAME: | <input type="checkbox"/> PROPERTY OWNER<br><input type="checkbox"/> SUSPECTED STOLEN |
| **CODE      | SERIAL #:                      | SPECIFIC LOCATION FOUND:   |
| ITEM #      | ITEM DESCRIPTION/OWNER'S NAME: | <input type="checkbox"/> PROPERTY OWNER<br><input type="checkbox"/> SUSPECTED STOLEN |
| **CODE      | SERIAL #:                      | SPECIFIC LOCATION FOUND:   |
| ITEM #      | ITEM DESCRIPTION/OWNER'S NAME: | <input type="checkbox"/> PROPERTY OWNER<br><input type="checkbox"/> SUSPECTED STOLEN |
| **CODE      | SERIAL #:                      | SPECIFIC LOCATION FOUND:   |
| ITEM #      | ITEM DESCRIPTION/OWNER'S NAME: | <input type="checkbox"/> PROPERTY OWNER<br><input type="checkbox"/> SUSPECTED STOLEN |
| **CODE      | SERIAL #:                      | SPECIFIC LOCATION FOUND:   |
| ITEM #      | ITEM DESCRIPTION/OWNER'S NAME: | <input type="checkbox"/> PROPERTY OWNER<br><input type="checkbox"/> SUSPECTED STOLEN |
| **CODE      | SERIAL #:                      | SPECIFIC LOCATION FOUND:   |
| ITEM #      | ITEM DESCRIPTION/OWNER'S NAME: | <input type="checkbox"/> PROPERTY OWNER<br><input type="checkbox"/> SUSPECTED STOLEN |
| **CODE      | SERIAL #:                      | SPECIFIC LOCATION FOUND:   |
| ITEM #      | ITEM DESCRIPTION/OWNER'S NAME: | <input type="checkbox"/> PROPERTY OWNER<br><input type="checkbox"/> SUSPECTED STOLEN |
| **CODE      | SERIAL #:                      | SPECIFIC LOCATION FOUND:   |
| ITEM #      | ITEM DESCRIPTION/OWNER'S NAME: | <input type="checkbox"/> PROPERTY OWNER<br><input type="checkbox"/> SUSPECTED STOLEN |
| **CODE      | SERIAL #:                      | SPECIFIC LOCATION FOUND:   |

NOTES: Fragments from 1-bpsx

AT TIME OF COLLECTION FIREARM LISTED ABOVE WAS RAN THROUGH NCIC? ☐ YES ☐ NO ATF TRACE? ☐ YES ☐ NO

If no, why not:

☐ RETURNED ITEMS TO OWNER IN FIELD Item #(s):☐ ITEMS STORED IN PROPERTY

Owner Signature for Return: Ada #: Initials:

☐ ITEMS STORED ELSEWHERE:





**CITY of BOISE**  
BOISE POLICE DEPARTMENT

333 N. Mark Stall Place, Boise, Idaho 83704 | CITYOFBOISE.ORG/POLICE | P: 208-570-6000 | TDD/TTY: 868-835-5322

## UAV UNIT- MISSION REPORT

Flight Type ☐ COA ☐ PART 107

DR# 24-405825

|  |          |   |          |                           |                |  |           |
|--|----------|---|----------|---------------------------|----------------|--|-----------|
| <b>INCIDENT</b>  |          |   |          |                           |                |  |           |
| Date:  | 04/20/24 | Mission Start Time:                             | 22:00:00 | Mission End Time:         | 02:30          | Total Mission Time:                            | 4.5 hours |
|  |          | <small>UTILIZE QUARTER HOUR INCREMENTS</small>  |          |                           |                |  |           |
| Location of Occurrence:  |          | [REDACTED]                                      |          |                           |                |  |           |
| Latitude:  |          | [REDACTED]                                      |          | Longitude:                |                | [REDACTED]                                     |           |
| Mission Type: <input type="checkbox"/> Search & Rescue <input type="checkbox"/> Surveillance <input type="checkbox"/> Scene Photography <input checked="" type="checkbox"/> Tactical Support |          |   |          |                           |                |  |           |
| <input type="checkbox"/> Other (Specify)   |          |   |          |                           |                |  |           |
| <b>FLIGHT DATA</b>   |          |   |          |                           |                |  |           |
| UAV#   | Avata1   | Altitude (Highest Flown):                       |          | 11m                       |                |  |           |
| Wind Speed:  | 10 mph   | Temperature:                                    |          | 40°F                      |                | Total Flight Time:                             | 18 mins   |
|  |          |   |          |                           |                | <small>UTILIZE QUARTER HOUR INCREMENTS</small> |           |
| # Flights  | 4        | # Equipment Malfunctions                        | 0        | # Lost Link Events        | 0              | # COA/ATC Deviations                           | 0         |
| NOTAM Opened (Date/Time):  |          | 4/20/24 2200                                    |          | NOTAM Closed (Date/Time): |                | 4/21/24 0400                                   |           |
| Maintenance/Equipment Issues   |          | <input checked="" type="checkbox"/> None        |          |                           |                |  |           |
| <input checked="" type="checkbox"/> Video Recording  |          | <input checked="" type="checkbox"/> Photographs |          | Authorizing Supervisor:   |                | Sgt Scally                                     |           |
| <b>NARRATIVE</b>   |          |   |          |                           |                |  |           |
| I supported SOU with interior/close tactical support with Avata1 during the operation. Photos and Videos were added to Evidence.com.   |          |   |          |                           |                |  |           |
| <b>ADMIN USE</b>   |          |   |          |                           |                |  |           |
| <input checked="" type="checkbox"/> Mission Report Only (No ITS Report)  |          |   |          | Other Agency DR#          |                |  |           |
| PIC  | N Poole  | Ada   | 987      | Observer                  | None Available |  | Ada       |
| Report Approval Supervisor   |          | [Signature]                                     |          | Ada No.                   | 811            | Date   | 05/12/24  |







**Rita Jones**

---

**From:** Rita Jones  
**Sent:** Tuesday, May 28, 2024 1:43 PM  
**To:** Rita Jones  
**Subject:** FW: DR#405825

Spoke with Supervisor Tom Terrall they are able to access the report in ITS.

Thank you, Rita

---

**From:** Rita Jones  
**Sent:** Tuesday, May 28, 2024 7:30 AM  
**To:** Tommy Terrall <TTerrall@gardencitypolice.org>  
**Subject:** DR#405825

Hi There,

Detectives want the above dr sent to Sgt. Dozier, he should be able to pull the report up in ITS. Will you check and let me know if he can access this report?

Thank you,



Rita Jones  
*Police Records Supervisor*  
*Boise Police Department*  
Office: (208)570-6013  
[rkjones@cityofboise.org](mailto:rkjones@cityofboise.org)

*Creating a city for everyone.*

You are receiving this confidential record because you have identified yourself as an employee of a qualified governmental agency. This record may be used by you and other members of your agency for official purposes. By accepting this release, you agree that you will not release or show this record to the public or to any individual that is not employed by your agency and acting in their official capacity without the express written permission of the Boise Police Department or in response to a court order. The unlawful release of this record or information contained in this record may subject you to civil or criminal penalties in accordance with Idaho and Federal law.

## Sunny Hengel

---

**From:** BPDRecords  
**Sent:** Saturday, July 6, 2024 10:23 AM  
**To:** 'Teresa Young'  
**Cc:** Rita Jones  
**Subject:** re: DR2024-405825 BOLTER, T  
**Attachments:** DR 2024-405825 BOLTER, T.pdf

As per your request, please see the attached report.

Thank you,



Marisol "Sunny" Hengel  
Records Tech II - Police  
Boise Police Department  
[CITY OF BOISE](#)  
Phone # - 208/570-6000 ext 6017  
E-Mail – [shengel@cityofboise.org](mailto:shengel@cityofboise.org)

**CONFIDENTIALITY NOTICE:** *This email is intended only for the personal and confidential use of the individual(s) named as recipients and is covered by the Electronic Communications Privacy Act, 18 U.S.C. §§ [2510-2521](#). It may contain information that is privileged, confidential, and/or protected from disclosure under applicable law. If you are not the intended recipient of this transmission, please notify the sender immediately by telephone, at 208/570.6000. Do not deliver, distribute or copy this transmission, disclose its contents, or take any action in reliance of the information it contains.*

---

**From:** Teresa Young <[tpyoung@adacounty.id.gov](mailto:tpyoung@adacounty.id.gov)>  
**Sent:** Saturday, July 6, 2024 9:09 AM  
**To:** BPDRecords <[BPDRecords@cityofboise.org](mailto:BPDRecords@cityofboise.org)>  
**Subject:** [External] FW: Records

**Caution:** This email came from outside the city. Use caution before clicking on links, opening attachments, or responding.

Recheck on this report please.  
Thank you!

---

**From:** Teresa Young  
**Sent:** Friday, June 28, 2024 12:13 PM

To: BPDRecords <[bpdrecords@cityofboise.org](mailto:bpdrecords@cityofboise.org)>

Subject: FW: Records

Can we recheck for this report please.

Thank you,

Tess

---

From: Teresa Young

Sent: Saturday, May 4, 2024 8:34 AM

To: [bpdrecords@cityofboise.org](mailto:bpdrecords@cityofboise.org)

Subject: Records

Thank you



**Teresa "Tess" Young, ABMDI-D**  
***Senior Medicolegal Death Investigator***  
**FTO**

**Ada County**

5550 Morris Hill Rd., Boise, ID 83706

(208) 287-5576 office

(208) 287-5579 fax

[tpyoung@adacounty.id.gov](mailto:tpyoung@adacounty.id.gov)

Accredited by:



It is the subordinates job to be better than their supervisor, look better, know more, try harder, stay later, start earlier, and it is the supervisor's job to try to ensure that never happens.





# CRIME SCENE INVESTIGATION REPORT

Boise Police Department Crime Laboratory  
333 North Mark Stall Place, Boise, ID 83704

Page 1 of 4

BPD CASE#: 24-405825

EXTERNAL AGENCY CASE#: N/A

Issue Date: July 16, 2024

Investigating Officer(s): Paul Jagosh

External Agency:

Analyst Assigned: Mandy Leung, Criminalist II

On 4/20/24 at approximately 2147 hours, Boise Police Department (BPD) Violent Crimes Unit (VCU) Detective M. Canfield #844 advised that the Critical Incident Task Force was activated and requested the Boise Crime Lab's assistance. A deputy from the Ada County Sheriff's Office (ACSO) sustained a gunshot wound and was being transported to the hospital. The incident occurred in the parking lot of 6305 West Overland Road in Boise, Idaho. The suspect fired at least once and fled the scene. The deputy did not discharge his weapon. I requested BPD Criminalist S. Shipe #7185 to respond to assist and for training and observation purposes.

After Criminalist Shipe and I gathered equipment at the Crime Lab, we responded to the scene and arrived at approximately 2248 hours and were signed into the Crime Scene Log. I observed that the outer scene perimeter contained a section of West Overland Road and the Interchange Business Center. The Interchange Business Center consisted of several buildings and a parking lot. The section of the parking lot at the entrance of the Business Center was called South Albright Lane. This section was secured with crime scene tape as the inner scene perimeter. All perimeters were secured with BPD Patrol. See my Scene Diagram for supplementation.

I met with Detective Canfield for an initial walkthrough. He advised that ACSO Unit 463 was the involved deputy's vehicle. I observed that ACSO Unit 463 was situated not far from the entrance to the Business Center and was facing south into the plaza. The emergency light bar was on, and the vehicle was running. Behind ACSO Unit 463 was an unmarked BPD unit with Idaho license plate [REDACTED]. This was the first responding officer's vehicle according to Detective Canfield. Detective Canfield requested exterior and interior photographs of these two law enforcement vehicles. In front of ACSO Unit 463, I observed red substance on the ground, medical waste, and equipment belonging to the injured deputy. Detective Canfield requested that the deputy's equipment be collected. The two other vehicles in the inner scene perimeter belonged to bystanders: a Range Rover with ID license plate [REDACTED], and a Ford truck with no license plate. He requested exterior photographs only of the bystander vehicles. Detective Canfield advised that the suspect may have only fired once; a projectile and cartridge case had not yet been located. The suspect may have fled west through the Interchange Business Center in a vehicle. As there was only one entry/exit point to and from the Business Center, Detective Canfield requested that all other potential exit points be photographed, including a possible scuff mark along a red curb in the Business Center.





# CRIME SCENE INVESTIGATION REPORT

Boise Police Department Crime Laboratory  
333 North Mark Stall Place, Boise, ID 83704

Page 2 of 4

BPD CASE#: 24-405825

EXTERNAL AGENCY CASE#: N/A

Issue Date: July 16, 2024

I assigned Criminalist Shipe the role of evidence custodian and requested that she draw a scene sketch of the plaza. My assignments were photographer, FARO operator, and evidence collection. Detective Canfield would continue to search the area for items of evidentiary value.

Detective Canfield advised that the incident occurred at dusk. As it was now nighttime, depicting the current lighting condition was not relevant to the investigation. I began initial overview photographs at the perimeter, then of the Business Center and the main scene area. During this time, Detective Canfield advised that a decision was made to hold the scene until daytime for better lighting to conduct a search for additional evidence. I advised I would finish nighttime photography of the scene and vehicles.

Criminalist Shipe advised that she observed a cartridge behind the unmarked BPD unit. I photographed its location and requested that it be marked with Placard 1, as it was transient evidence. I proceeded to photograph the exterior and interior of ACSO Unit 463 and the unmarked BPD unit. I requested Detective Canfield to search the vehicles. Per his request, I photographed the GPS in ACSO Unit 463, showing its location to be facing south on South Albright Lane. I took note of and photographed an open rifle bag containing a rifle in the trunk of the unmarked BPD unit, given its close proximity to the rifle cartridge (Placard 1) on the ground just outside the trunk. I proceeded to photograph the exterior of the Land Rover and Ford truck.

At this time, I was notified that the investigation of the second scene location was being led by the Garden City Police Department, and I would not be requested to assist on the secondary scene.

To prevent the potential loss of evidence during the standby period, I requested Detective Canfield to identify items of evidentiary value that Criminalist Shipe could mark with placards at that time. After placards were set, I photographed each placarded item and collected the transient evidence marked Placards 1, 2, and 15-18. Criminalist Shipe and I were signed out of the Crime Scene Log, cleared the scene at approximately 0135 hours on 4/21/24, and returned to the Boise Crime Lab to remain on standby until dawn.

Criminalist Shipe and I returned to the scene, arrived at approximately 0630 hours on 4/21/24, and were signed into the Crime Scene Log. I met with Detective Canfield for updates and new findings. He advised that further investigation showed the suspect's vehicle parked in front of ACSO Unit 463 and that the suspect fired his weapon in a northeastern direction through his closed driver side window, leaving a hole in the glass. Since the suspect's window was closed when he discharged his weapon, it was believed that the cartridge case would be in his vehicle and not on this scene. Detective Canfield located small pieces of broken glass and a possible projectile fragment among the already-placarded evidence in front of ACSO Unit 463. He also found three small buttons. I requested Criminalist Shipe to placard the evidence that was located while we were on standby. Detective Canfield advised that a K9 and his handler would begin searching the scene for a projectile.



# CRIME SCENE INVESTIGATION REPORT

Boise Police Department Crime Laboratory  
333 North Mark Stall Place, Boise, ID 83704

Page 3 of 4

BPD CASE#: 24-405825

EXTERNAL AGENCY CASE#: N/A

Issue Date: July 16, 2024

I took overview photographs of the scene at dawn and used the FARO Focus 3D Premium Laser Scanner to take a total of 28 scans of the Interchange Business Center and the main scene area on South Albright Lane. I marked the location of each scan on Criminalist Shipe's scene sketch. While scanning, Detective Canfield advised that the K9 did not locate a projectile. He requested to search the scene using a metal detector, which I provided to Detective Canfield. He ultimately advised that a projectile was not located.

Detective Canfield requested to move/remove these items from the scene: a Narcan/medical kit in a plastic recloseable bag on the sidewalk near ACSO Unit 463, to return to owner; Placards 1 and 15-18, to allow for ACSO Unit 463 and the unmarked BPD unit to be moved; a large black/yellow medical kit and a red medical kit in front of ACSO Unit 463, to return to owner; and a pair of black-handled shears near Placard 14, to return to owner. At that point, all items had been documented, and Placards 1 and 15-18 were collected prior to standing by.

After completing the FARO scans, I prepared for evidence collection and photographed each placarded item with assistance from Criminalist Shipe. I requested ACSO Detective C. Bryant #5530 to clear the firearm and handle other items in the deputy's duty belt (Placard 4) as I photographed them. The 9mmx19 pistol contained one 9mm cartridge in the chamber and seventeen 9mm cartridges in the magazine. The two spare magazines in the duty belt each contained seventeen 9mm cartridges. The taser contained two unused cartridges. At this point during evidence collection, the wind was growing stronger. I requested Criminalist Shipe to prepare to collect the most transient evidence first, which were the possible projectile fragment (Placard 21), the small pieces of broken glass (Placard 22), the buttons (Placards 19 and 20), and the sauce packet (Placard 23). We then proceeded to collect the larger items. As we collected each item, its associated placard was removed from the scene due to the wind. While photographing and collecting the deputy's equipment, I observed red substance on the vest (Placard 3), smartwatch (Placard 6), flashlight bearing "BOLTER" (Placard 11), and radio (Placard 12). Lastly, I searched the folded white blanket near the drain grate for a projectile; none was located.

After evidence collection was complete, I took exit overview photographs of the Interchange Business Center. Criminalist Shipe and I were signed out of the Crime Scene Log, cleared the scene at approximately 1130 hours on 4/21/24, and returned to the Boise Crime Lab.

On 4/22/24, while at the Boise Crime Lab, I transferred the FARO scan data from the SD card to the lab's FARO computer hard drive and external hard drive. I processed and registered the scan data and created a SCENE 2go, which can be provided upon request.



# CRIME SCENE INVESTIGATION REPORT

Boise Police Department Crime Laboratory  
333 North Mark Stall Place, Boise, ID 83704

Page 4 of 4

BPD CASE#: 24-405825

EXTERNAL AGENCY CASE#: N/A

Issue Date: July 16, 2024

\*See forms packet for additional information relating to this request.

Mandy Leung, Criminalist II





# CRIME SCENE INVESTIGATION FORMS PACKET

Boise Police Department Crime Laboratory  
333 North Mark Stall Place, Boise, ID 83704

Page 1 of 1

CASE#: 24-405825

Issue Date: July 16, 2024

Photo logs not included in the forms packet are retained in LIMS.

*M. Leung #7113*

Mandy Leung, Criminalist II

*A. Oldemeyer #7188*

Technical Reviewer: Adeline Oldemeyer, Criminalist II

*M. Leung #7113*





# TECH & ADMIN REVIEW WORKSHEET

Effective Date 2/7/24 | Revision 10 | Form QA-4

Boise Police Department Crime Laboratory

Page 1 of 1

|     |           |                  |                   |
|-----|-----------|------------------|-------------------|
| DR# | 24-405825 | Original Analyst | Mandy Leung #7113 |
|-----|-----------|------------------|-------------------|

| TECHNICAL REVIEW                    |                          |                                     |  |
|-------------------------------------|--------------------------|-------------------------------------|--|
| YES                                 | NO                       | N/A                                 |  |
| <input checked="" type="checkbox"/> | <input type="checkbox"/> | <input type="checkbox"/>            | Appropriate tests and/or examinations have been performed?   |
| <input checked="" type="checkbox"/> | <input type="checkbox"/> | <input type="checkbox"/>            | Evidence processing techniques have been conducted in the proper sequence?   |
| <input checked="" type="checkbox"/> | <input type="checkbox"/> | <input type="checkbox"/>            | Sufficient supporting documentation (notes, images, worksheets, sketches, charts, annotated images, electronic records, etc.) is/are present and accurate? |
| <input type="checkbox"/>            | <input type="checkbox"/> | <input checked="" type="checkbox"/> | Verifications (comparison work) have been completely and properly documented?  |
| <input checked="" type="checkbox"/> | <input type="checkbox"/> | <input type="checkbox"/>            | Results are clear, concise, accurate, and complete?  |
| <input checked="" type="checkbox"/> | <input type="checkbox"/> | <input type="checkbox"/>            | Conclusions are consistent with the documented data and within acceptable practice?  |
| <input checked="" type="checkbox"/> | <input type="checkbox"/> | <input type="checkbox"/>            | Requested examinations have been addressed?  |

A. Oldemeyer #7188

Adeline Oldemeyer #7188

7/2/2024

| ADMINISTRATIVE REVIEW               |                          |                                     |   |
|-------------------------------------|--------------------------|-------------------------------------|---|
| YES                                 | NO                       | N/A                                 |   |
| <input checked="" type="checkbox"/> | <input type="checkbox"/> | <input type="checkbox"/>            | Grammar and spelling in the case documentation and report is correct and verbiage consistent?               |
| <input checked="" type="checkbox"/> | <input type="checkbox"/> | <input type="checkbox"/>            | All documentation records associated with the report are properly and uniquely identified?                  |
| <input checked="" type="checkbox"/> | <input type="checkbox"/> | <input type="checkbox"/>            | All examinations are reported on & results are properly transcribed and clearly communicated to the reader? |
| <input type="checkbox"/>            | <input type="checkbox"/> | <input checked="" type="checkbox"/> | Appropriate additional samples/standards/exemplars are being requested, if needed?                          |
| <input checked="" type="checkbox"/> | <input type="checkbox"/> | <input type="checkbox"/>            | Evidence disposition included in case documentation?  |
| <input checked="" type="checkbox"/> | <input type="checkbox"/> | <input type="checkbox"/>            | Report is dated & signed, and all key information fields have been completed?                               |
| <input checked="" type="checkbox"/> | <input type="checkbox"/> | <input type="checkbox"/>            | Agency Policy & Procedure followed?   |

A. Wenetzky #7070

Amelia Wenetzky #7070

7/16/2024

| NOTES AND REMARKS  |
|--|
| Comments by the reviewers are maintained in the review documents. The examiner/reviewer must explain all "NO" responses that were not corrected. This may be done in LIMS. |
| First review – AO7188 on 5/6/24  |

M. Leung #7113

ALL PRINTED COPIES ARE UNCONTROLLED

Initials: ML

Case#: 24-405825

2 of 10

Authority: Chief Administrative Officer, Lab/ Quality Assurance Manager



# SCENE DIAGRAM

Effective Date 1/8/24 | Revision 4 | Form CS-13

Boise Police Department Crime Laboratory

Page 1 of 1

|                  |                    |                     |                                 |
|------------------|--------------------|---------------------|---------------------------------|
| DR#              | 24-405825          | Incident Location   | 6305 W. Overland Rd., Boise, ID |
| Start   End Date | 4/22/24 to 4/22/24 | Completed By / ADA# | M. Leung 7113                   |



Figure 1 Overview of the approximate locations of the outer scene perimeter (yellow lines), inner scene perimeter (red line), and the main scene area (red box) at the Interchange Business Center – not to scale.

*M. Leung* #7113





# INITIAL CALLOUT NOTES

6/30/22 | Revision 3 | Form CS-6  
Boise Police Department Crime Laboratory

Page 1 of 1

|                |                    |                     |                           |
|----------------|--------------------|---------------------|---------------------------|
| DR#            | 24-405825          | Incident Location   | 6305 W Overland Rd, Boise |
| Start/End Date | 4-20-24 to 4-20-24 | Completed By / ADA# | M. Leung 7113             |

|                          |   |
|--------------------------|---|
| Requester                | M. canfield   |
| Date/Time of Request     | 4-20-24 ~9:47PM   |
| Crime Type               | critical incident   |
| Lead Detective/Contact   | canfield (scene)  |
| Search Warrant           | <input type="checkbox"/> REQUESTED <input type="checkbox"/> OBTAINED <input type="checkbox"/> CONSENT <input checked="" type="checkbox"/> N/A   |
| Evidence of Interest     | <input type="checkbox"/> BLOOD <input type="checkbox"/> LATENT PRINTS <input type="checkbox"/> TRACE<br><input type="checkbox"/> SEMEN <input type="checkbox"/> GSR <input type="checkbox"/> IMPRESSIONS<br><input type="checkbox"/> SALIVA <input type="checkbox"/> OTHER: <u>cartridge case, projectile</u>   |
| Possible Equipment Needs | <input type="checkbox"/> ALS <input type="checkbox"/> IR CAMERA <input type="checkbox"/> VIDEO RECORDER<br><input type="checkbox"/> BIO SCREENING TESTS <input type="checkbox"/> TRAJECTORY KIT <input type="checkbox"/> LEADCHECK<br><input checked="" type="checkbox"/> METAL DETECTOR <input checked="" type="checkbox"/> SCENE LIGHTS <input type="checkbox"/> TRAILER<br><input type="checkbox"/> BURIAL SIFTERS <input type="checkbox"/> GPS <input type="checkbox"/> LASER MEASURER<br><input type="checkbox"/> FINGERPRINT POWDER/CHEMICALS <input type="checkbox"/> CASTING MATERIAL<br><input type="checkbox"/> THERMOMETER (LASER/IMMERSION) <input type="checkbox"/> TRACE VACUUM<br><input checked="" type="checkbox"/> OTHER: <u>FARO</u> |
| Body on Scene            | <input type="checkbox"/> YES <input checked="" type="checkbox"/> NO <input type="checkbox"/> N/A  |
| Request Notes            | <ul style="list-style-type: none"> <li>- deputy was shot (ACSO) by suspect ; BPD lead agency</li> <li>- deputy's vehicle is 1st scene ; expect blood and his gear</li> <li>- uncertain if there are cartridge cases ; none located so far</li> <li>- deputy did not fire</li> <li>- suspect may have fired 1 time</li> <li>- 2nd scene is where suspect's vehicle was located</li> <li>- 1st scene is outdoors in a parking lot</li> <li>- deputy in critical condition ; transported to hospital</li> <li>- respond to 1st scene to photograph &amp; FARO</li> <li>- I requested sarah shipe to meet @ crime lab &amp; respond to assist &amp; for training &amp; observation.</li> </ul>  |

ALL PRINTED COPIES ARE UNCONTROLLED

Authority: Crime Laboratory Supervisor, Technical Leader  
Initials: ML Case#: 24-405825 4 of 10

*M. Leung* #7113





## GENERAL SCENE NOTES

Effective Date 3/12/24 | Revision 5 | Form CS-4  
Boise Police Department Crime Laboratory

Page 1 of 4

|                |                    |                     |                             |
|----------------|--------------------|---------------------|-----------------------------|
| DR#            | 24-406825          | Incident Location   | 6305 W. Overland Rd., Boise |
| Start/End Date | 4-20-24 to 4-21-24 | Completed By / ADA# | M. Leung 7113               |

Time Arrived

~1048 PM 4-20-24

Time Cleared

## Scene Notes

General Notes | Crime Scene Log? | Scene Security By? | Personnel on Scene | Weather/Temperature | Walkthrough  
Involved Persons (S/V/IP) | Team Assignments | Evidence Disposition

- Arrived together w/ Sarah
  - Scene secured w/ BPD personnel, patrol vehicles, inner and outer scene tape
  - signed into scene log
  - met w/ canfield for initial walkthru
- During initial walkthru by canfield:
  - ACSO unit 463 involved; ford truck and land rover are bystanders / not involved
  - gunshot wound to neck - possible thru and thru → look for projectile. deputy was on ground.
  - canfield hasn't located any casings; possibly 1 shot fired by suspect → look for casing
  - suspect drove through plaza and went west; need to review on body video
  - suspect car located elsewhere → secondary scene
  - deputy's firearm said to have been halfway out of holster when 1st responding etc. arrive
  - 1st responding etc.'s vehicle: unmarked BPD unit ID license plate [REDACTED] (B. Holland's)
  - suspect could have driven over curb to exit plaza because there is only one entry/exit
  - potential recent scuff mark along red curb in plaza → photograph
- canfield's requests:
  - photo plaza to include curbs where suspect may have exited through
  - interior & exterior photos of ACSO 463 & Holland's [REDACTED]
  - exterior photos of ford truck & land rover bystander vehicles
  - collect all deputy's equipment
  - no need to photo the plaza across the street - it is cordoned to keep traffic out.
- My requests of Sarah: evidence custodian; scene sketch to record FARO scan positions
- me: photographer, FARO operator, evidence collection - Det. canfield: search
- Begin initial overview photos @ perimeter, then at plaza, approaching main scene area
  - canfield advised shooting occurred @ dusk; by now, scene was nighttime, so photos of lighting condition @ time of incident cannot be obtained.

#7113  
M. Leung





## GENERAL SCENE NOTES

Effective Date 3/12/24 | Revision 5 | Form CS-4  
Boise Police Department Crime Laboratory

Page 2 of 4

|                |                    |                     |                            |
|----------------|--------------------|---------------------|----------------------------|
| DR#            | 24-405825          | Incident Location   | 6305 W. Overland Rd, Boise |
| Start/End Date | 4-20-24 to 4-21-24 | Completed By / ADA# | M. Leung 7113              |

Time Arrived

Time Cleared

~1:35AM 4-21-24

## Scene Notes

General Notes | Crime Scene Log? | Scene Security By? | Personnel on Scene | Weather/Temperature | Walkthrough  
Involved Persons (S/V/IP) | Team Assignments | Evidence Disposition

- While taking overview photos, Canfield advised that a decision was made to hold the scene until daytime for better lighting to conduct search for projectile/casing.
  - I advised I would finish nighttime overviews and save FARO, evidence search and collection for dawn.
  - some time during overview photos, I observed a civilian vehicle travel at a high rate of speed through the ~~exterior perimeter~~ over perimeter along Overland Rd.
    - no evidence in the inner perimeter was affected; I observed BPD officers address the intruder
- While taking overview photos, Sarah advised she located a cartridge behind [REDACTED] → placard 1
- I photograph the exterior and interior of ACS04b3 and [REDACTED]
  - while photographing trunk of [REDACTED] I noticed the rifle bag containing a rifle was open
  - cartridge is believed to be the 1st responding officer's (placard 1)
- I photograph exterior of bystander vehicles (land rover & Ford truck)
- I am notified that the 2nd scene where suspect vehicle located was CITF led by Garden City PD
- Canfield identified the deputy's equipment to collect; Sarah and I assisted by setting placards
  - a few items around placard 1 were identified as possible DNA evidence (placards 15-18)
  - I took closeups of each placarded item (~~placards~~ placards 1-18)
  - I only collected placards 1, 2, 15-18 at this time due to DNA/transient evidence
  - all deputy equipment to collect at dawn to limit manipulation/search during the dark for cartridge case / projectile
  - Sarah assisted by providing packaging
- After collecting placards 1, 2, 15-18, Sarah and I cleared; signed out of crime scene log; returned to BPD crime lab to remain on standby until dawn.

I requested Canfield to look in the vehicles & indicate if anything in particular was of interest to be specifically documented. He advised the GPS in unit 4b3.

~1:35AM

*M. Leung* #7113





## GENERAL SCENE NOTES

Effective Date 3/12/24 | Revision 5 | Form CS-4  
Boise Police Department Crime Laboratory

Page 3 of 4

|                |                    |                     |                             |
|----------------|--------------------|---------------------|-----------------------------|
| DR#            | 24-405825          | Incident Location   | 6305 N. Overland Rd., Boise |
| Start/End Date | 4-21-24 to 4-21-24 | Completed By / ADA# | M. Leung 7113               |

Time Arrived

~630 AM 4-21-24

Time Cleared

## Scene Notes

General Notes | Crime Scene Log? | Scene Security By? | Personnel on Scene | Weather/Temperature | Walkthrough  
Involved Persons (S/V/IP) | Team Assignments | Evidence Disposition

- Sarah and I return to the scene, got signed into log
- Met w/ Det. Cantfield for updates:
  - He reviewed on body video. It was a traffic stop conducted by ACSO deputy; suspect vehicle was stopped in front of ACSO 463 inside parking lot of plaza; as deputy is approaching vehicle, suspect shoots through closed driver side window → leaves a small hole in his window, before driving off west. He shoots in a NE direction
    - \* due to window being closed, cartridge case is potentially inside vehicle
  - cantfield used his own placards and set them sideways (#s out of order) to mark additional evidence he located while we were on standby
    - \* possible projectile fragment
    - \* small broken glass pieces
  - 3 buttons also located
  - I requested Sarah to work with cantfield to replace the sideways placards w/ our own ~~in chronological order~~ continuing from the number we left off, and to mark any additional evidence
  - cantfield advised K9 and K9 handler will be searching for projectile
- Meanwhile, I took daytime overviews of scene
- I photographed a Narcan/medical kit in ziploc bag on curb so that cantfield can return to owner
- I then begin FAKO scans of scene/plaza
  - ACSO drone operator C. Bryant 5530 (detective) begins drone too
  - cantfield advised K9 unable to locate projectile → request to metal detect. → break; signed in and out of log.
  - PC PASS #MD2
  - I demonstrated operation and requested cantfield to operate while I continued to FAKO scan; see his report for metal detecting
  - He ultimately did not find anything of evidentiary value

*M. Leung* #7113





## GENERAL SCENE NOTES

Effective Date 3/12/24 | Revision 5 | Form CS-4  
Boise Police Department Crime Laboratory

Page 4 of 4

|                  |                    |                     |                             |
|------------------|--------------------|---------------------|-----------------------------|
| DR#              | 24-405825          | Incident Location   | 6305 W. Overland Rd., Boise |
| Start   End Date | 4-21-24 to 4-21-24 | Completed By / ADA# | M. Leung 7113               |

|              |                  |
|--------------|------------------|
| Time Arrived |                  |
| Time Cleared | ~1130 AM 4-21-24 |

## Scene Notes

General Notes | Crime Scene Log? | Scene Security By? | Personnel on Scene | Weather/Temperature | Walkthrough  
Involved Persons (S/V/IP) | Team Assignments | Evidence Disposition

- While FARO scanning, canfield requested to move placards 1 and 15-18 behind [REDACTED] so that the vehicle and ACSO 463 can be moved. I granted permission as I was done photographing, FARO scanning, and collecting those items.
- canfield also requested to move the large medical kits in front of ACSO463 to return to the fire department. As it was not evidence and would not disturb other evidence, I said yes.
- canfield also removed shears in front of ACSO463 to return (not of evidentiary value per canfield)
- While scanning, canfield advised J. Cromwell (detective) will be relieving him of scene duties
  - He advised he moved placard 21 tent to be over the possible projectile fragment due to wind picking up.
- After finishing FARO scans, I prepared for evidence collection / photographed each placarded item remaining w/ assistance from Sarah
  - I requested Det. Bryant 5530 to clear the deputy's firearm in the belt while I photographed
    - 1 cartridge in chamber; 17 in magazine
  - Det. Bryant handled taser as I photographed
  - Det. Bryant handled and unloaded 2 magazines from belt; I photographed
  - Det. Bryant handled pepper spray from belt; I photo'd
- As the wind was picking up, I requested Sarah to prepare collecting most transient evidence first. I opened the white blanket near ACSO463 to search for projectile; none located
- After evidence collection, I advised officers that the scene tape can be removed as I took exit overviews
- I assisted Sarah with sealing evidence; cleared and signed out of log; returned to lab

*M. Leung* #7113



## GENERAL SCENE NOTES

Effective Date 3/12/24 | Revision 5 | Form CS-4

Boise Police Department Crime Laboratory

Page | of |

|                |                    |                     |                 |
|----------------|--------------------|---------------------|-----------------|
| DR#            | 24-405825          | Incident Location   | Boise Crime Lab |
| Start/End Date | 4-22-24 to 4-22-24 | Completed By / ADA# | M. Leung 7113   |

|              |  |
|--------------|--|
| Time Arrived |  |
|--------------|--|

|              |  |
|--------------|--|
| Time Cleared |  |
|--------------|--|

## Scene Notes

General Notes | Crime Scene Log? | Scene Security By? | Personnel on Scene | Weather/Temperature | Walkthrough  
Involved Persons (S/V/IP) | Team Assignments | Evidence Disposition

- Transferred FARO data from SD card to crime lab's FARO computer D: drive and lab's FARO external hard drive
- Processed and registered scans
- created scene 2go → retained in FARO computer D: drive and external hard drive
- Canfield advised case lead is Det. Jagush

*M. Leung* #7113

ALL PRINTED COPIES ARE UNCONTROLLED Case#: 24-405825

9 of 10

Authority: Lab/Quality Assurance Manager, Technical Leader







# CRIME SCENE INVESTIGATION FORMS PACKET

Boise Police Department Crime Laboratory  
333 North Mark Stall Place, Boise, ID 83704

Page 1 of 1

CASE#: 24-405825

Issue Date: September 9, 2024

Photo logs not included in the forms packet are retained in LIMS.

*S. Shipe #7185*

Sarah Shipe, Criminalist I

*A. Oldemeyer #7188*

Technical Reviewer: Adeline Oldemeyer, Lab Supervisor

*S. Shipe #7185*



# INITIAL CALLOUT NOTES

6/30/22 | Revision 3 | Form CS-6  
Boise Police Department Crime Laboratory

Page 1 of 1

|                |                              |                     |                                     |
|----------------|------------------------------|---------------------|-------------------------------------|
| DR#            | 24-405825                    | Incident Location   | 6305 W. Overland Rd, Boise ID 83709 |
| Start End Date | <del>4/10/24</del> - 4/20/24 | Completed By / ADA# | S. Shipe #7185                      |

4/20/24 9/3/24 SS 7185

|                          |  |
|--------------------------|--|
| Requester                | BPD Criminalist M. Leung #7113   |
| Date/Time of Request     | 4/20/24 at 2151 Hours  |
| Crime Type               | OIS/CITF   |
| Lead Detective/Contact   | M. Canfield #844   |
| Search Warrant           | <input type="checkbox"/> REQUESTED <input type="checkbox"/> OBTAINED <input type="checkbox"/> CONSENT <input checked="" type="checkbox"/> N/A  |
| Evidence of Interest     | <input type="checkbox"/> BLOOD <input type="checkbox"/> LATENT PRINTS <input type="checkbox"/> TRACE<br><input type="checkbox"/> SEMEN <input type="checkbox"/> GSR <input type="checkbox"/> IMPRESSIONS<br><input type="checkbox"/> SALIVA <input type="checkbox"/> OTHER: _____  |
| Possible Equipment Needs | <input type="checkbox"/> ALS <input type="checkbox"/> IR CAMERA <input type="checkbox"/> VIDEO RECORDER<br><input type="checkbox"/> BIO SCREENING TESTS <input type="checkbox"/> TRAJECTORY KIT <input type="checkbox"/> LEADCHECK<br><input type="checkbox"/> METAL DETECTOR <input type="checkbox"/> SCENE LIGHTS <input type="checkbox"/> TRAILER<br><input type="checkbox"/> BURIAL SIFTERS <input type="checkbox"/> GPS <input type="checkbox"/> LASER MEASURER<br><input type="checkbox"/> FINGERPRINT POWDER/CHEMICALS <input type="checkbox"/> CASTING MATERIAL<br><input type="checkbox"/> THERMOMETER (LASER/IMMERSION) <input type="checkbox"/> TRACE VACUUM<br><input checked="" type="checkbox"/> OTHER: FARO |
| Body on Scene            | <input type="checkbox"/> YES <input checked="" type="checkbox"/> NO <input type="checkbox"/> N/A   |
| Request Notes            | <p>Criminalist Leung requested that I report to the Crime Lab to assist her in processing the scene.</p> <p>Ada County Sheriff Officer (ACSO) had been shot and taken to the hospital.</p> <p>Detective Canfield arranged for Community Service Officer (CSO) to go to the hospital.</p> <p>Two scenes, the first involved the Deputy's vehicle and shooting. The second involves the suspect and his vehicle.</p> <p>Location of the first scene is 6305 W. Overland Rd</p>   |

ALL PRINTED COPIES ARE UNCONTROLLED

Initials: SS Authority: Crime Laboratory Supervisor, Technical Leader

Case#: 24-405825

2 of 12

S. Shipe #7185





## GENERAL SCENE NOTES

Effective Date 3/12/24 | Revision 5 | Form CS-4  
Boise Police Department Crime Laboratory

Page 1 of 5

ADADR 35571

83709

|                |                   |                     |                               |
|----------------|-------------------|---------------------|-------------------------------|
| DR#            | 24-405825         | Incident Location   | 6305 W. OVERLAND RD, BOISE ID |
| Start/End Date | 4/20/24 - 4/21/24 | Completed By / ADA# | SS Supr 7185                  |

|              |                       |
|--------------|-----------------------|
| Time Arrived | ~ 10:48 PM ON 4/20/24 |
| Time Cleared | ~ 1:35 AM ON 4/21/24  |

## Scene Notes

General Notes | Crime Scene Log? | Scene Security By? | Personnel on Scene | Weather/Temperature | Walkthrough  
Involved Persons (S/V/IP) | Team Assignments | Evidence Disposition

## INITIAL OBSERVATIONS

\* I REVIEWED PHOTOS IN AXON TAKEN BY M. LEUNG ON 4/20/24 & 4/21/24

- ↳ BOTH RED & YELLOW CRIME SCENE TAPE FOR OUTER & INNER PERIMETER.
- ↳ MULTIPLE BPD VEHICLES ON-SCENE
- ↳ BLACK, UNMARKED, OFFICER VEHICLE ON-SCENE, ENGINE RUNNING
- ↳ ALSO VEHICLE W/ LIGHTS ON ON-SCENE, ENGINE RUNNING
- ↳ LAND ROVER & FORD ON-SCENE (LATER DETERMINED TO BE WITNESS & BY-STANDER VEHICLES)
- ↳ 2 OTHER VEHICLES (GMC & VOLKSWAGON) WITHIN THE PERIMETER OF THE OUTER SCENE.
- ↳ LACK OF LIGHTING DUE TO TIME OF NIGHT.
- ↳ ~~POSSIBLE BLOOD~~ <sup>Red substance</sup> POOL ON GROUND IN PARKING LOT 7/10/24 SS 7185
- ↳ DEPUTY'S ITEMS SCATTERED ON GROUND (VEST, DUTY BELT, RADIO, FLASHLIGHT)
- ↳ MEDICAL SUPPLIES SPREAD OUT ON THE GROUND.
- ↳ BOTH VEHICLES WERE OFF, ALL DOORS CLOSED.
- ↳ BOTH VEHICLES HAD ALL THEIR DOORS CLOSED.
- ↳ MOST OF THE SCENE WAS CONTAINED AROUND THE FOUR VEHICLES.

S. Supr #7185





## GENERAL SCENE NOTES

Effective Date 3/12/24 | Revision 5 | Form CS-4

Boise Police Department Crime Laboratory

Page 12 of 5

ADA DR 35571

ID, 83709

|                |                 |                     |                           |
|----------------|-----------------|---------------------|---------------------------|
| DR#            | 29-405825       | Incident Location   | 6305 W OVERLAND RD, BOISE |
| Start/End Date | 4/20/24-4/21/24 | Completed By / ADA# | SS Snipe #7185            |

Time Arrived

APPROX. 10:48 PM ON 4/20/24

Time Cleared

APPROX 1:35 AM ON 4/21/24

Scene Notes

General Notes | Crime Scene Log? | Scene Security By? | Personnel on Scene | Weather/Temperature | Walkthrough  
Involved Persons (S/V/IP) | Team Assignments | Evidence Disposition

INITIAL INFO / WALKTHROUGH FROM CANFIELD

- ↳ DEPUTY FOUND IN PARKING LOT
- ↳ MAJORITY OF DEPUTY'S ITEMS HERE ON SCENE
- ↳ 1 SHOT FIRED BY SUSPECT
- ↳ SUSPECT'S CAR AT DIFF. LOCATION
- ↳ AFTER WITNESS' VEHICLES ON SCENE
  - LAND CRUISER
  - FORD PICKUP
- ↳ ADA VEHICLE RELEVANT
- ↳ SCANLAN, E #10960 - CRIME SCENE WGT
- ↳ AT APPROX 0120 I WAS TOLD TO BE ON STAND BY BY DET. M. CANFIELD. BIC WE'RE WAITING FOR THE LIGHT OF DAY.
- ↳ MY DUTIES: EVIDENCE CUSTODIAN, ASSIST. LEADER, SKETCH, CRIMINALIST
- ↳ BEFORE BEING ON STAND BY, I LOCATED ITEM #881
  - SKETCHED THE SCENE - PLACED PLACARDS
  - PREPPED PACKAGING FOR ITEM #'S 881, 882, 883, 884, 885, 886, 887, 888, 889, 890, 891, 892, 893, 894, 895, 896, 897, 898, 899, 900
  - SEALED THE ABOVE EVIDENCE & PLACED IT IN THE BPD CRIME LAB VEHICLE.

PERSONNEL ON SCENE:

- ↳ DET. CANFIELD (BPD)
- ↳ DET. C. BRYANT #5530 FROM ACSO

SS 7185 7/3/24  
Advised ML of thisSS 7185 7/2/24  
#SS1 was found behind the black unmarked vehicle

AT APPROX 1:35 AM, I CHARGED THE SCENE &amp; BROUGHT THE EVIDENCE TO BPD LAB FOR STORAGE

S. Snipe #7185

ALL PRINTED COPIES ARE UNCONTROLLED  
Authority: Lab/Quality Assurance Manager, Technical Leader

Secure

REMAINED ON STAND-BY AT THE LAB UNTIL GOING BACK TO SCENE





## GENERAL SCENE NOTES

Effective Date 3/12/24 | Revision 5 | Form CS-4  
Boise Police Department Crime Laboratory

Page 3 of 5

|                  |                   |                     |                                     |
|------------------|-------------------|---------------------|-------------------------------------|
| DR#              | 24-405825         | Incident Location   | 6305 W. OVERLAND RD, BOISE ID 83709 |
| Start   End Date | 4/21/24 - 4/21/24 | Completed By / ADA# | SS Hupe #7185                       |
| 85 21            |                   |                     |                                     |

|   |                                  |
|---|----------------------------------|
| Time Arrived  | APPROXIMATELY 6:30AM ON 4/21/24  |
| Time Cleared  | APPROXIMATELY 11:30AM ON 4/21/24 |
| <b>Scene Notes</b><br>General Notes   Crime Scene Log?   Scene Security By?   Personnel on Scene   Weather/Temperature   Walkthrough<br>Involved Persons (S/V/IP)   Team Assignments   Evidence Disposition |                                  |

RETURN TO SCENE @ 6:32 ISH AFTER REMAINING ON STANDBY AT THE LAB  
 SIGNED INTO C.S. LOG  
 WALKTHROUGH W/ CANFIELD

- ↳ BUTTONS
- ↳ METAL (POSSIBLY PROJECTILE FRAGMENT) (CON'T ON PAGE 5)
- ↳ PIECES OF GLASS
- ↳ CANFIELD PLACED 3 PLACARDS

### INITIAL OBSERVATIONS:

- ↳ BOTH YELLOW & RED CRIME SCENE TAPE SECURING THE OUTER & INNER SCENES.
- ↳ MULTIPLE BPD VEHICLES PRESENT.
- ↳ ALL VEHICLES FROM SKETCH WERE STILL ON SCENE.
- ↳ ALL PLACARDS PLACED BY LAB STAFF STILL PRESENT
- ↳ PLACARDS PLACED BY ~~CANFIELD~~ <sup>SS</sup> CANFIELD (INFORMED ME HE PLACED THEM) WERE ON SCENE.
- ↳ THE WIND HAD PICKED UP A BIT

**MY DUTIES:** PREPARE PACKAGING, ASSIST LEUNG AS NEEDED, ASSIST WITH FLIPPING EVIDENCE SO LEUNG COULD PHOTOGRAPH, EVIDENCE CUSTODIAN, REPLACE CANFIELD'S PLACARDS WITH OUR OWN FROM THE # WE LEFT ON THE PREVIOUS DAY, & ADD ADDITIONAL PLACARDS FOR ADDITIONAL EVIDENCE.

S. Hupe #7185





## GENERAL SCENE NOTES

Effective Date 3/12/24 | Revision 5 | Form CS-4

Boise Police Department Crime Laboratory

Page 4 of 5

83709

|                  |                   |                     |                              |
|------------------|-------------------|---------------------|------------------------------|
| DR#              | 24-405825         | Incident Location   | 6305 W OVERLAND RD, BOISE ID |
| Start   End Date | 4/21/24 - 4/21/24 | Completed By / ADA# | SS Snipe #7185               |

Time Arrived

~ 6:30 AM ON 4/21/24

Time Cleared

~ 11:30 AM ON 4/21/24

## Scene Notes

General Notes | Crime Scene Log? | Scene Security By? | Personnel on Scene | Weather/Temperature | Walkthrough  
Involved Persons (S/V/IP) | Team Assignments | Evidence Disposition

5 TYPES OF PACKAGING & PLACARD #'S  
(12 - ALREADY PACKAGED)

3 - BLACK VEST (LARGE BAG)

4 - BLACK DUTY BELT (LARGE BAG)

A. FIREARM (FIREARM BOX)

B. OC SPRAY (SMALL BAG)

C. MAGAZINES X2 (ENVELOPE)

D. TAZER (MED. BAG)

5 - BLACK GLOVE BELT (MED. BAG)

6 - APPLE WATCH (ENVELOPE)

7 - FLASHLIGHT HOLDER (ENVELOPE)

8 - ~~DUTY BELT~~ BELT HOLDER (SMALL BAG)

9 - BLACK BAG (MEDIUM BAG)

10 - BLACK DLIGHT FLASHLIGHT (ENVELOPE)

11 - BLACK FLASHLIGHT ~~W/~~ BEARING BOLTER (MED. BAG OR LARGE BAG)

12 - MOTOROLA DESIGNATOR (MEDIUM BAG)

13 - BLACK STRAP (SMALL BAG)

14 - BLACK POUCH (MEDIUM BAG)

(15-18 - ALREADY PACKAGED)

19 - OFF-WHITE COLORED BUTTON (COIN & SMALL ENVELOPE)

20 - "SAME"

\* CRIMINALIST LENSES NOTIFIED  
ME THAT CROMWELL WAS  
TAKING OVER FOR  
CAUFIELD

SS 7185 7/2/24

Due to high winds, items were  
photographed and collected out of order.

ALL PRINTED COPIES ARE UNCONTROLLED

Authority: Lab/Quality Assurance Manager, Technical Leader

Case#: 24-405825

6 of 12

S. Snipe #7185





## GENERAL SCENE NOTES

Effective Date 3/12/24 | Revision 5 | Form CS-4  
Boise Police Department Crime Laboratory

Page 5 of 5

|                |                 |                     |                                    |
|----------------|-----------------|---------------------|------------------------------------|
| DR#            | 24-405825       | Incident Location   | 6305 W OVERLAND RD, BOISE ID 83709 |
| Start/End Date | 4/21/24-4/21/24 | Completed By / ADA# | S. Supri #7185                     |

Time Arrived

~6:30 AM ON 4/21/24

Time Cleared

~11:30 AM ON 4/21/24

Scene Notes

General Notes | Crime Scene Log? | Scene Security By? | Personnel on Scene | Weather/Temperature | Walkthrough  
Involved Persons (S/V/IP) | Team Assignments | Evidence Disposition

21-PROJECTILE (COIN IN SMALL ENVELOPE)

22-PIECES OF GLASS (COIN IN SMALL ENVELOPE)

23- LEE KUM KEE HOISIN SAUCE PACKET (SMALL ENVELOPE)

AT APPROX 0938 CANFIELD WAS REVIEWED BY CRUMWELL  
FROM PREP CRIMES

TOOK BREAK BEFORE THIS TIME (SEE CRIME-SCENE LOG FOR TIME)  
INFORMATION FROM CANFIELD DURING <sup>2ND</sup> WALKTHROUGH

↳ LOOKED AT BODYCAM FOOTAGE & DETERMINED THE SUSPECT SAT  
FROM INSIDE HIS VEHICLE.

↳ FOUND MORE EVIDENCE, BUT STILL COULDN'T LOCATE A CASING.

↳ ONCE I OBSERVED LEUNG FINISH FARE SCANS, I ASSISTED WITH  
MOVING (FLIPPING) EVIDENCE, THEN SEALED THE PACKAGING AFTER  
COLLECTION.

- EVIDENCE WAS SECURED IN VEHICLE & TRANSPORTED TO THE LAB  
FOR SECURED STORAGE.

↳ I CLEARED THE SCENE AT APPROX. 11:30 AM AFTER SIGNING THE  
LOG. THEN PLACED THE EVIDENCE IN A SECURED AREA OF THE LAB

S. Supri #7185



ELUC =  
FAKO SCAN  
LOCATIONS  
ML7112

JETASEZ  
LOCATION  
ID/ABTH

(1650)  
IDAHO INSURANCE  
AGENCY

#11 PARKING LOT

INTERPRETING (6303)

ADDITIONAL NOTES  
• #15 IN ( ) ARE ADDRESSES  
OF EACH BUILDING  
• FPU - FIRST RESPONDING  
VEHICLE  
• SV - SHERIFF  
SLITATE VEHICLE  
• VU - WITNESS VEHICLE  
• (A)-(D) - USED  
PLATE #S

Same

(6307)  
PARKING LOT

#18 #19

CHAPINE  
MARTIN  
(6429)

PARKING LOT

(6485)

PARKING LOT  
PARKING LOT

DR# 24-405825  
start/end date: 4/12/24 - 4/12/24  
incident location: 6305 W.  
OCELAND, BOISE  
completed by: #7185  
• sketch - 88 hup  
• FAKO scan positions: M. JUNG  
#7113

Gene ACORN  
ID

PARKING LOT

#12

#15 #19  
PARKING LOT

#17

#22

#23

#24

#25

TRASH B.N.

(H) AC403

(C) LOCATE

\* STS AND  
MADE OF INTEREST

1 STOP (6301)

TRUCK RETURNING SERV.

(S. AUBREY W.)

TRUCK

TRUCK IN HAND (6305)

IDAHO COMMISSION  
(5929)

Same

#20

#21

CAUSING  
SERVICE  
(6428)

WATKINS  
REDA (6434)

(60110)

#27

PARKING LOT

WAPA AUTO PARKS

#28

2

UNOPOUL  
SPOK HSE

SSIL# 7185



# PROPERTY INVOICE

## ADA COUNTY SHERIFF'S OFFICE

### BOISE POLICE DEPARTMENT

☐ CITED/NO REPORT ☒ REPORT TAKEN

|       |                                      |               |
|-------|--------------------------------------|---------------|
| DR #: | 24-405825                            | Page <u>1</u> |
| DATE: | <del>4/20/24</del> 4/20/24 - 4/21/24 | Of <u>3</u>   |
| TIME: | 5/2/24 SS 7185                       |               |

|                              |                |                                  |                      |  |
|------------------------------|----------------|----------------------------------|----------------------|--|
| Booking Officer:<br>S. Shipe | Ada #:<br>7185 | Approved By:<br><i>gry #7935</i> | Offense:<br>OIS/CITF | <input checked="" type="checkbox"/> Felony<br><input type="checkbox"/> Misdemeanor |
|------------------------------|----------------|----------------------------------|----------------------|--|

|  |   |
|--|---|
| Property Obtained From (Name of Person or Location if Search Warrant):<br>6305 W. Overland Rd. Boise, ID 83709 | <input type="checkbox"/> Named Person is Property Owner<br><input type="checkbox"/> Suspected Stolen Property |
|--|---|

**\*\* Property Codes: E = Evidence S = Safekeeping F = Found Property D = Destroy**

| ITEM #             | ITEM DESCRIPTION/OWNER'S NAME:  | SPECIFIC LOCATION FOUND:                         | <input type="checkbox"/> PROPERTY OWNER<br><input type="checkbox"/> SUSPECTED STOLEN |
|--------------------|---|--|--|
| SS1                | SPEER 14 223 REM Cartridge  |  |  |
| <b>**CODE</b><br>E | SERIAL #:   | Ground - behind vehicle with ID plate [REDACTED] |  |
| SS2                | Swabs of red substance  |  |  |
| <b>**CODE</b><br>E | SERIAL #:   | Ground - near vehicle with ID plate AC463        |  |
| SS3                | Black Bullet Proof Vest Bearing SHERIFF on the front with red substance         |  |  |
| <b>**CODE</b><br>E | SERIAL #:   | Ground - near vehicle with ID plate AC463        |  |
| SS4                | Duty belt with handcuffs and keys   |  |  |
| <b>**CODE</b><br>E | SERIAL #:   | Ground - near vehicle with ID plate AC463        |  |
| SS4.a              | Black SIGSAUER P320 9mmx19 pistol   |  |  |
| <b>**CODE</b><br>E | SERIAL #:<br>58K231669  | SS4  |  |
| SS4.a.1            | Black SIGSAUER 9mm magazine containing 17 SPEER 9mm LUGER+P cartridges          |  |  |
| <b>**CODE</b><br>E | SERIAL #:   | SS4.a  |  |
| SS4.a.2            | SPEER 9mm LUGER+P cartridge   |  |  |
| <b>**CODE</b><br>E | SERIAL #:   | SS4.a - Chamber                                  |  |
| SS4.b              | FIRST DEFENSE MK-3 pepper spray   |  |  |
| <b>**CODE</b><br>E | SERIAL #:   | SS4  |  |
| SS4.c              | Black SIGSAUER 9mm magazines x2 each containing 17 SPEER 9mm LUGER+P cartridges |  |  |
| <b>**CODE</b><br>E | SERIAL #:   | SS4  |  |
| SS4.d              | Black AXON ENTERPRISE tazer   |  |  |
| <b>**CODE</b><br>E | SERIAL #:<br>X2900HAAP  | SS4  |  |

NOTES: The above items were collected by Criminalist M. Leung #7113 while processing a crime scene at the above address.

*\* The above items were released to Det. P. Jagosh #654 on 4.25.24 at his request*  
 5/2/24 SS 7185 - Items SS3 through SS4.d collected on 4/21/24  
 AT TIME OF COLLECTION FIREARM LISTED ABOVE WAS RAN THROUGH NCIC? ☐ YES ☐ NO ATF TRACE? ☐ YES ☐ NO *gry #7935*

If no, why not: \_\_\_\_\_

|  |   |
|--|---|
| <input type="checkbox"/> RETURNED ITEMS TO OWNER IN FIELD Item #(s): _____<br>Owner Signature for Return: _____ Ada #: _____ Initials: _____ | <input type="checkbox"/> ITEMS STORED IN PROPERTY<br><input type="checkbox"/> ITEMS STORED ELSEWHERE: _____ |
|--|---|

REVISED 7/30/2018

Initials: SS

Case#: 24-405825

9 of 12

*S. Shipe #7185*



# PROPERTY INVOICE

## ADA COUNTY SHERIFF'S OFFICE

### BOISE POLICE DEPARTMENT

☐ CITED/NO REPORT ☒ REPORT TAKEN

|       |                                      |                              |
|-------|--------------------------------------|------------------------------|
| DR #: | 24-405825                            | Page <u>2</u><br>Of <u>3</u> |
| DATE: | <del>4/20/24</del> 4/20/24 - 4/21/24 |                              |
| TIME: | 5/2/24 SS 7185                       |                              |

|                              |                |                                    |                      |  |
|------------------------------|----------------|------------------------------------|----------------------|--|
| Booking Officer:<br>S. Shipe | Ada #:<br>7185 | Approved By:<br><i>[Signature]</i> | Offense:<br>OIS/CITF | <input checked="" type="checkbox"/> Felony<br><input type="checkbox"/> Misdemeanor |
|------------------------------|----------------|------------------------------------|----------------------|--|

|  |   |
|--|---|
| Property Obtained From (Name of Person or Location if Search Warrant):<br>6305 W. Overland Rd. Boise, ID 83709 | <input type="checkbox"/> Named Person is Property Owner<br><input type="checkbox"/> Suspected Stolen Property |
|--|---|

**\*\* Property Codes: E = Evidence S = Safekeeping F = Found Property D = Destroy**

| ITEM #      | ITEM DESCRIPTION/OWNER'S NAME:                                     | SERIAL #: | SPECIFIC LOCATION FOUND:                  | PROPERTY OWNER<br><input type="checkbox"/> | SUSPECTED STOLEN<br><input type="checkbox"/> |
|-------------|--|-----------|---|--|--|
| SS5         | Black GOULD & GOODRICH belt  |           |   | <input type="checkbox"/>                   | <input type="checkbox"/>                     |
| **CODE<br>E |  |           | Ground - near vehicle with ID plate AC463 |  |  |
| SS6         | Apple watch with black band with red substance                     |           |   | <input type="checkbox"/>                   | <input type="checkbox"/>                     |
| **CODE<br>E |  |           | Ground - near vehicle with ID plate AC463 |  |  |
| SS7         | Flashlight holder  |           |   | <input type="checkbox"/>                   | <input type="checkbox"/>                     |
| **CODE<br>E |  |           | Ground - near vehicle with ID plate AC463 |  |  |
| SS8         | Black boston leather belt keepers x3                               |           |   | <input type="checkbox"/>                   | <input type="checkbox"/>                     |
| **CODE<br>E |  |           | Ground - near vehicle with ID plate AC463 |  |  |
| SS9         | Black NORTH AMERICAN RESCUE fabric bag containing medical supplies |           |   | <input type="checkbox"/>                   | <input type="checkbox"/>                     |
| **CODE<br>E |  |           | Ground - near vehicle with ID plate AC463 |  |  |
| SS10        | Black OLIGHT flashlight  |           |   | <input type="checkbox"/>                   | <input type="checkbox"/>                     |
| **CODE<br>E |  |           | Ground - near vehicle with ID plate AC463 |  |  |
| SS11        | Black flashlight bearing BOLTER with red substance                 |           |   | <input type="checkbox"/>                   | <input type="checkbox"/>                     |
| **CODE<br>E |  |           | Ground - near vehicle with ID plate AC463 |  |  |
| SS12        | Black Motorola APX 6000 radio with red substance                   |           |   | <input type="checkbox"/>                   | <input type="checkbox"/>                     |
| **CODE<br>E |  |           | Ground - near vehicle with ID plate AC463 |  |  |
| SS13        | Black tourniquet   |           |   | <input type="checkbox"/>                   | <input type="checkbox"/>                     |
| **CODE<br>E |  |           | Ground - near vehicle with ID plate AC463 |  |  |
| SS14        | empty black fabric pouch   |           |   | <input type="checkbox"/>                   | <input type="checkbox"/>                     |
| **CODE<br>E |  |           | Ground - near vehicle with ID plate AC463 |  |  |

NOTES: The above items were collected by Criminalist M. Leung #7113 while processing a crime scene at the above address.

*The above items were released to Det. P. Jagosh #654 on 4/25/24 at his request.*

SS 5/2/24 7185 All items on this page collected on 4/21/24

AT TIME OF COLLECTION FIREARM LISTED ABOVE WAS RAN THROUGH NCIC? ☐ YES ☐ NO ATF TRACE? ☐ YES ☐ NO *gr #7185*

If no, why not: \_\_\_\_\_

|  |  |
|--|--|
| <input type="checkbox"/> RETURNED ITEMS TO OWNER IN FIELD Item #(s): _____ | <input type="checkbox"/> ITEMS STORED IN PROPERTY      |
| Owner Signature for Return: _____ Ada #: _____ Initials: _____             | <input type="checkbox"/> ITEMS STORED ELSEWHERE: _____ |

REVISED 7/30/2018

Initials: SS

Case#: 24-405825

10 of 12

*S. Shipe #7185*



# PROPERTY INVOICE

## ADA COUNTY SHERIFF'S OFFICE

### BOISE POLICE DEPARTMENT

☐ CITED/NO REPORT ☒ REPORT TAKEN

|       |                                      |               |
|-------|--------------------------------------|---------------|
| DR #: | 24-405825                            | Page <u>3</u> |
| DATE: | <del>4/20/24</del> 4/20/24 - 4/21/24 | Of <u>3</u>   |
| TIME: | 5/2/24 SS 7185                       |               |

|                              |                |                                    |                      |  |
|------------------------------|----------------|------------------------------------|----------------------|--|
| Booking Officer:<br>S. Shipe | Ada #:<br>7185 | Approved By:<br><i>[Signature]</i> | Offense:<br>OIS/CITF | <input checked="" type="checkbox"/> Felony<br><input type="checkbox"/> Misdemeanor |
|------------------------------|----------------|------------------------------------|----------------------|--|

|  |   |
|--|---|
| Property Obtained From (Name of Person or Location if Search Warrant):<br>6305 W. Overland Rd. Boise, ID 83709 | <input type="checkbox"/> Named Person is Property Owner<br><input type="checkbox"/> Suspected Stolen Property |
|--|---|

**\*\* Property Codes: E = Evidence S = Safekeeping F = Found Property D = Destroy**

| ITEM #             | ITEM DESCRIPTION/OWNER'S NAME:                  | SPECIFIC LOCATION FOUND:                                  | PROPERTY OWNER<br><input type="checkbox"/> PROPERTY OWNER<br><input type="checkbox"/> SUSPECTED STOLEN |
|--------------------|---|---|--|
| SS15               | Empty flattened blue WHITECLAW can              |   |  |
| <b>**CODE</b><br>E | SERIAL #:                                       | Ground - next to curb by vehicle with ID plate [REDACTED] |  |
| SS16               | Empty red plastic BuzzBallz bottle              |   |  |
| <b>**CODE</b><br>E | SERIAL #:                                       | Ground - next to curb by vehicle with ID plate [REDACTED] |  |
| SS17               | Pieces of red plastic BuzzBallz bottle          |   |  |
| <b>**CODE</b><br>E | SERIAL #:                                       | Ground - behind vehicle with ID plate [REDACTED]          |  |
| SS18               | Broken red plastic BuzzBallz bottle             |   |  |
| <b>**CODE</b><br>E | SERIAL #:                                       | Ground - near vehicle with ID plate [REDACTED]            |  |
| SS19               | Beige plastic buttons x2                        | Ground - near vehicle with ID plate AC463                 |  |
| <b>**CODE</b><br>E | SERIAL #:                                       | Ground - near vehicle with ID plate [REDACTED]            |  |
| SS20               | Beige plastic button                            | 5/2/24 SS 7185  |  |
| <b>**CODE</b><br>E | SERIAL #:                                       | Ground - near vehicle with ID plate AC463                 |  |
| SS21               | Possible projectile fragment                    | 5/2/24 SS 7185  |  |
| <b>**CODE</b><br>E | SERIAL #:                                       | Ground - near vehicle with ID plate AC463                 |  |
| SS22               | Small broken glass pieces                       | 5/2/24 SS 7185  |  |
| <b>**CODE</b><br>E | SERIAL #:                                       | Ground - near vehicle with ID plate AC463                 |  |
| SS23               | Unopened purple LEE KUM KEE HOISON SAUCE packet | 5/2/24 SS 7185  |  |
| <b>**CODE</b><br>E | SERIAL #:                                       | Ground - near vehicle with ID plate AC463                 |  |
| SS24               |   | 5/2/24 SS 7185  |  |
| <b>**CODE</b><br>E | SERIAL #:                                       | Ground - near vehicle with ID plate [REDACTED]            |  |
| SS25               |   | 5/2/24 SS 7185  |  |
| <b>**CODE</b><br>E | SERIAL #:                                       | Ground - near vehicle with ID plate [REDACTED]            |  |

NOTES: The above items were collected by Criminalist M. Leung #7113 while processing a crime scene at the above address.

\* The above items were released to Det. P. Jagosh #654 on 4.25.24 at his request.

5/2/24 SS 7185 - Items SS19 through SS23 collected on 4/21/24

AT TIME OF COLLECTION FIREARM LISTED ABOVE WAS RAN THROUGH NCIC? ☐ YES ☐ NO ATF TRACE? ☐ YES ☐ NO

If no, why not:

☐ RETURNED ITEMS TO OWNER IN FIELD Item #(s): ☐ ITEMS STORED IN PROPERTY

Owner Signature for Return: \_\_\_\_\_ Ada #: \_\_\_\_\_ Initials: \_\_\_\_\_ ☐ ITEMS STORED ELSEWHERE: \_\_\_\_\_

REVISED 7/30/2018

Initials: SS

Case#: 24-405825

11 of 12

S. Shipe #7185





# TECH & ADMIN REVIEW WORKSHEET

Effective Date 2/7/24 | Revision 10 | Form QA-4

Boise Police Department Crime Laboratory

Page 1 of 1

|     |           |                  |                   |
|-----|-----------|------------------|-------------------|
| DR# | 24-405825 | Original Analyst | Sarah Shipe #7185 |
|-----|-----------|------------------|-------------------|

| TECHNICAL REVIEW                    |                          |                                     |  |
|-------------------------------------|--------------------------|-------------------------------------|--|
| YES                                 | NO                       | N/A                                 |  |
| <input checked="" type="checkbox"/> | <input type="checkbox"/> | <input type="checkbox"/>            | Appropriate tests and/or examinations have been performed?   |
| <input checked="" type="checkbox"/> | <input type="checkbox"/> | <input type="checkbox"/>            | Evidence processing techniques have been conducted in the proper sequence?   |
| <input checked="" type="checkbox"/> | <input type="checkbox"/> | <input type="checkbox"/>            | Sufficient supporting documentation (notes, images, worksheets, sketches, charts, annotated images, electronic records, etc.) is/are present and accurate? |
| <input type="checkbox"/>            | <input type="checkbox"/> | <input checked="" type="checkbox"/> | Verifications (comparison work) have been completely and properly documented?  |
| <input checked="" type="checkbox"/> | <input type="checkbox"/> | <input type="checkbox"/>            | Results are clear, concise, accurate, and complete?  |
| <input checked="" type="checkbox"/> | <input type="checkbox"/> | <input type="checkbox"/>            | Conclusions are consistent with the documented data and within acceptable practice?  |
| <input checked="" type="checkbox"/> | <input type="checkbox"/> | <input type="checkbox"/>            | Requested examinations have been addressed?  |

A. Oldemeyer #7188

Adeline Oldemeyer #7188

9/4/2024

| ADMINISTRATIVE REVIEW               |                          |                                     |   |
|-------------------------------------|--------------------------|-------------------------------------|---|
| YES                                 | NO                       | N/A                                 |   |
| <input checked="" type="checkbox"/> | <input type="checkbox"/> | <input type="checkbox"/>            | Grammar and spelling in the case documentation and report is correct and verbiage consistent?               |
| <input checked="" type="checkbox"/> | <input type="checkbox"/> | <input type="checkbox"/>            | All documentation records associated with the report are properly and uniquely identified?                  |
| <input checked="" type="checkbox"/> | <input type="checkbox"/> | <input type="checkbox"/>            | All examinations are reported on & results are properly transcribed and clearly communicated to the reader? |
| <input type="checkbox"/>            | <input type="checkbox"/> | <input checked="" type="checkbox"/> | Appropriate additional samples/standards/exemplars are being requested, if needed?                          |
| <input checked="" type="checkbox"/> | <input type="checkbox"/> | <input type="checkbox"/>            | Evidence disposition included in case documentation?  |
| <input checked="" type="checkbox"/> | <input type="checkbox"/> | <input type="checkbox"/>            | Report is dated & signed, and all key information fields have been completed?                               |
| <input checked="" type="checkbox"/> | <input type="checkbox"/> | <input type="checkbox"/>            | Agency Policy & Procedure followed?   |

M. Leung #7113

Mandy Leung #7113 9/9/2024

## NOTES AND REMARKS

Comments by the reviewers are maintained in the review documents. The examiner/reviewer must explain all "NO" responses that were not corrected. This may be done in LIMS.

1<sup>st</sup> review completed on 7/17/24 – AO71882<sup>nd</sup> review completed on 8/13/24 – AO7188

ALL PRINTED COPIES ARE UNCONTROLLED

Initials: SS

Case#: 24-405825

12 of 12

Authority: Chief Administrative Officer, Lab/ Quality Assurance Manager

S. Shipe #7185



# CRIME SCENE INVESTIGATION REPORT

Boise Police Department Crime Laboratory  
333 North Mark Stall Place, Boise, ID 83704

Page 1 of 3

BPD CASE#: 24-405825

EXTERNAL AGENCY CASE#: N/A

Issue Date: September 9, 2024

Investigating Officer(s): Paul Jagosh

External Agency:

Analyst Assigned: Sarah Shipe, Criminalist I

On April 20th, 2024, Boise Police Department (BPD) Criminalist M. Leung #7113 requested that I report to the BPD Crime Lab to assist her in processing an Officer Involved Shooting (OIS) scene. I was informed that the Critical Incident Task Force (CITF) had been initiated and that a deputy from the Ada County Sheriff's Office (ACSO) had been shot and taken to the hospital. Criminalist Leung advised that Detective Canfield arranged for a Community Service Officer (CSO) to go to the hospital. I was further informed that there were two scenes related to this incident, the first involving the deputy's vehicle and shooting, and the second involving the suspect and his vehicle. At this time, Criminalist Leung and I would be reporting to the first scene.

Criminalist Leung and I arrived at 6305 W. Overland Rd in Boise, ID, at approximately 2248 hours and were signed into the crime scene log. Upon arrival, I observed that 6305 W. Overland Rd was a commercial business complex called the Interchange Business Center. The scene was secured with yellow crime scene tape along the outer perimeter and red crime scene tape along the inner perimeter. There were multiple BPD vehicles stationed along and within the outer perimeter. Inside the inner perimeter, which surrounded a section of the complex's parking lot, I observed the following vehicles: a black unmarked officer vehicle with Idaho license plate [REDACTED], an ACSO vehicle with Idaho license plate AC463, a Land Rover with Idaho license plate [REDACTED], and a Ford truck with no license plate. I also observed BPD's Violent Crimes Unit Detective M. Canfield #844 and ACSO Detective C. Bryant #5530 on scene.

Following my arrival on scene, Detective Canfield provided an initial walkthrough. At this time, the following information was relayed by Detective Canfield, along with observations I made as we walked the scene. Detective Canfield informed me that the ACSO vehicle with ID plate AC463 was the involved deputy's vehicle and the deputy's equipment was on the ground in front of the vehicle. One shot was fired by the suspect, the deputy was found in the parking lot, and the suspect's car was found in a different location. The Land Rover and Ford truck were both bystander vehicles. The unmarked officer vehicle with Idaho plate [REDACTED] was the first responding officer's vehicle. In addition to the deputy's equipment, I observed a pool of red substance and miscellaneous medical supplies on the ground in the parking lot in front of the ACSO vehicle with Idaho plate AC463.





# CRIME SCENE INVESTIGATION REPORT

Boise Police Department Crime Laboratory  
333 North Mark Stall Place, Boise, ID 83704

Page 2 of 3

BPD CASE#: 24-405825

EXTERNAL AGENCY CASE#: N/A

Issue Date: September 9, 2024

My duties were to act as evidence custodian, make a sketch, and assist Criminalist Leung as needed. I began with making the sketch of the scene. In my sketch I listed all the vehicles previously noted, in addition to vehicles that were found in the parking lots throughout the Interchange Business Center. Along with the vehicles and their license plate numbers, the sketch displays the different businesses located throughout the Interchange Business Center. I later provided the scene sketch to Criminalist Leung to document additional information in blue. For further details, please see my scene sketch.

Once the sketch was completed, I assisted Criminalist Leung by placing evidence placards near evidence items. Most of the items were near the entrance to the Interchange Business Center where the ACSO vehicle with Idaho plate AC463 was located. As I was walking the scene to place placards, I observed a cartridge behind the unmarked vehicle with Idaho plate [REDACTED] and advised Criminalist Leung. After placing placards, I began prepping evidence packaging for the items. While prepping packaging, at approximately 0120 hours on April 21st, 2024, I was informed by Detective Canfield that Criminalist Leung and I would be going on standby until daylight. Before going on standby, I assisted Criminalist Leung by providing packaging as she collected transient items, which were items #SS1 (cartridge), #SS2 (swabs of red substance), and items #SS15-SS18 (can/bottles). I sealed the packaging and secured them in the BPD Crime Lab vehicle before going on standby.

At approximately 0135 hours on April 21st, 2024, Criminalist Leung and I cleared the scene, were signed out of the crime scene log, and brought the evidence to the BPD Crime Lab for secured storage. Criminalist Leung and I remained at the lab, on standby, until daylight.

On April 21st, 2024, at approximately 0630 hours, Criminalist Leung and I arrived back to the address mentioned above and were signed into the crime scene log. Upon arrival, I noticed that the initial inner and outer perimeter crime scene barriers were still in place. There were BPD vehicles present and all the vehicles listed on the scene sketch were still in place. Additionally, the placards placed prior to the standby were still present.

Soon after arrival, Detective Canfield gave another walkthrough, and the following information was provided by him. Detective Canfield had located buttons, metal, and pieces of glass in the area in front of the ACSO vehicle with Idaho plate AC463. Detective Canfield placed his own placards throughout the scene to mark where he had found the additional items. Detective Canfield also informed me that after reviewing the bodycam footage of the incident, the suspect had shot from inside his vehicle.

After the walkthrough, I continued my scene duties as evidence custodian. I was asked by Criminalist Leung to replace Detective Canfield's temporary placards, to placard any additional evidence located, and to prepare evidence packaging. Once all the items were assigned a placard, I began making a list of what type of packaging each item was going to get. From that list I prepped the corresponding packaging. After preparation, I assisted Criminalist Leung by handling items as she took photographs. Due to the strong winds, items were photographed and collected out of numerical order, based on





# CRIME SCENE INVESTIGATION REPORT

Boise Police Department Crime Laboratory  
333 North Mark Stall Place, Boise, ID 83704

Page 3 of 3

BPD CASE#: 24-405825

EXTERNAL AGENCY CASE#: N/A

Issue Date: September 9, 2024

how transient the item was and its ability to be lost due to the weather. After all items were photographed and collected, I sealed the packaging and placed the items in the BPD Crime Lab vehicle.

Upon completion of the above, I was signed out of the crime scene log and Criminalist Leung and I cleared the scene at approximately 1130 hours. Once we arrived back at the lab, I placed the evidence in a secured cabinet within the lab.

\*See forms packet for additional information relating to this request.

*S. Shipe #7185*

Sarah Shipe, Criminalist I

# PROPERTY INVOICE

## ADA COUNTY SHERIFF'S OFFICE

### BOISE POLICE DEPARTMENT

☐ CITED/NO REPORT ☒ REPORT TAKEN

|       |                                      |                              |
|-------|--------------------------------------|------------------------------|
| DR #: | 24-405825                            | Page <u>1</u><br>Of <u>3</u> |
| DATE: | <del>4/20/24</del> 4/20/24 - 4/21/24 |                              |
| TIME: | 5/2/24 SS 7185                       |                              |

|                              |                |                                  |                      |  |
|------------------------------|----------------|----------------------------------|----------------------|--|
| Booking Officer:<br>S. Shipe | Ada #:<br>7185 | Approved By:<br><i>gry #7935</i> | Offense:<br>OIS/CITF | <input checked="" type="checkbox"/> Felony<br><input type="checkbox"/> Misdemeanor |
|------------------------------|----------------|----------------------------------|----------------------|--|

|  |   |
|--|---|
| Property Obtained From (Name of Person or Location if Search Warrant):<br>6305 W. Overland Rd. Boise, ID 83709 | <input type="checkbox"/> Named Person is Property Owner<br><input type="checkbox"/> Suspected Stolen Property |
|--|---|

**\*\* Property Codes: E = Evidence S = Safekeeping F = Found Property D = Destroy**

| ITEM #             | ITEM DESCRIPTION/OWNER'S NAME:  | SPECIFIC LOCATION FOUND:                         | <input type="checkbox"/> PROPERTY OWNER<br><input type="checkbox"/> SUSPECTED STOLEN |
|--------------------|---|--|--|
| SS1                | SPEER 14 223 REM Cartridge  |  |  |
| <b>**CODE</b><br>E | SERIAL #:   | Ground - behind vehicle with ID plate [REDACTED] |  |
| SS2                | Swabs of red substance  |  |  |
| <b>**CODE</b><br>E | SERIAL #:   | Ground - near vehicle with ID plate AC463        |  |
| SS3                | Black Bullet Proof Vest Bearing SHERIFF on the front with red substance         |  |  |
| <b>**CODE</b><br>E | SERIAL #:   | Ground - near vehicle with ID plate AC463        |  |
| SS4                | Duty belt with handcuffs and keys   |  |  |
| <b>**CODE</b><br>E | SERIAL #:   | Ground - near vehicle with ID plate AC463        |  |
| SS4.a              | Black SIGSAUER P320 9mmx19 pistol   |  |  |
| <b>**CODE</b><br>E | SERIAL #:<br>58K231669  | SS4  |  |
| SS4.a.1            | Black SIGSAUER 9mm magazine containing 17 SPEER 9mm LUGER+P cartridges          |  |  |
| <b>**CODE</b><br>E | SERIAL #:   | SS4.a  |  |
| SS4.a.2            | SPEER 9mm LUGER+P cartridge   |  |  |
| <b>**CODE</b><br>E | SERIAL #:   | SS4.a - Chamber                                  |  |
| SS4.b              | FIRST DEFENSE MK-3 pepper spray   |  |  |
| <b>**CODE</b><br>E | SERIAL #:   | SS4  |  |
| SS4.c              | Black SIGSAUER 9mm magazines x2 each containing 17 SPEER 9mm LUGER+P cartridges |  |  |
| <b>**CODE</b><br>E | SERIAL #:   | SS4  |  |
| SS4.d              | Black AXON ENTERPRISE tazer   |  |  |
| <b>**CODE</b><br>E | SERIAL #:<br>X2900HAAP  | SS4  |  |

NOTES: The above items were collected by Criminalist M. Leung #7113 while processing a crime scene at the above address.

*\* The above items were released to Det. P. Jagosh #654 on 4.25.24 at his request*  
 5/2/24 SS 7185 - Items SS3 through SS4.d collected on 4/21/24  
 AT TIME OF COLLECTION FIREARM LISTED ABOVE WAS RAN THROUGH NCIC? ☐ YES ☐ NO ATF TRACE? ☐ YES ☐ NO *gry #7935*

If no, why not: \_\_\_\_\_

|  |   |
|--|---|
| <input type="checkbox"/> RETURNED ITEMS TO OWNER IN FIELD Item #(s): _____<br>Owner Signature for Return: _____ Ada #: _____ Initials: _____ | <input type="checkbox"/> ITEMS STORED IN PROPERTY<br><input type="checkbox"/> ITEMS STORED ELSEWHERE: _____ |
|--|---|



# PROPERTY INVOICE

## ADA COUNTY SHERIFF'S OFFICE

### BOISE POLICE DEPARTMENT

☐ CITED/NO REPORT ☒ REPORT TAKEN

|       |                                      |                              |
|-------|--------------------------------------|------------------------------|
| DR #: | 24-405825                            | Page <u>2</u><br>Of <u>3</u> |
| DATE: | <del>4/20/24</del> 4/20/24 - 4/21/24 |                              |
| TIME: | 5/2/24 SS 7185                       |                              |

|                              |                |                                 |                      |  |
|------------------------------|----------------|---------------------------------|----------------------|--|
| Booking Officer:<br>S. Shipe | Ada #:<br>7185 | Approved By:<br><i>gn #7935</i> | Offense:<br>OIS/CITF | <input checked="" type="checkbox"/> Felony<br><input type="checkbox"/> Misdemeanor |
|------------------------------|----------------|---------------------------------|----------------------|--|

|  |   |
|--|---|
| Property Obtained From (Name of Person or Location if Search Warrant):<br>6305 W. Overland Rd. Boise, ID 83709 | <input type="checkbox"/> Named Person is Property Owner<br><input type="checkbox"/> Suspected Stolen Property |
|--|---|

**\*\* Property Codes: E = Evidence S = Safekeeping F = Found Property D = Destroy**

| ITEM #      | ITEM DESCRIPTION/OWNER'S NAME:                                     | SERIAL #: | SPECIFIC LOCATION FOUND:                  | PROPERTY OWNER<br><input type="checkbox"/> | SUSPECTED STOLEN<br><input type="checkbox"/> |
|-------------|--|-----------|---|--|--|
| SS5         | Black GOULD & GOODRICH belt  |           |   | <input type="checkbox"/>                   | <input type="checkbox"/>                     |
| **CODE<br>E |  |           | Ground - near vehicle with ID plate AC463 |  |  |
| SS6         | Apple watch with black band with red substance                     |           |   | <input type="checkbox"/>                   | <input type="checkbox"/>                     |
| **CODE<br>E |  |           | Ground - near vehicle with ID plate AC463 |  |  |
| SS7         | Flashlight holder  |           |   | <input type="checkbox"/>                   | <input type="checkbox"/>                     |
| **CODE<br>E |  |           | Ground - near vehicle with ID plate AC463 |  |  |
| SS8         | Black boston leather belt keepers x3                               |           |   | <input type="checkbox"/>                   | <input type="checkbox"/>                     |
| **CODE<br>E |  |           | Ground - near vehicle with ID plate AC463 |  |  |
| SS9         | Black NORTH AMERICAN RESCUE fabric bag containing medical supplies |           |   | <input type="checkbox"/>                   | <input type="checkbox"/>                     |
| **CODE<br>E |  |           | Ground - near vehicle with ID plate AC463 |  |  |
| SS10        | Black OLIGHT flashlight  |           |   | <input type="checkbox"/>                   | <input type="checkbox"/>                     |
| **CODE<br>E |  |           | Ground - near vehicle with ID plate AC463 |  |  |
| SS11        | Black flashlight bearing BOLTER with red substance                 |           |   | <input type="checkbox"/>                   | <input type="checkbox"/>                     |
| **CODE<br>E |  |           | Ground - near vehicle with ID plate AC463 |  |  |
| SS12        | Black Motorola APX 6000 radio with red substance                   |           |   | <input type="checkbox"/>                   | <input type="checkbox"/>                     |
| **CODE<br>E |  |           | Ground - near vehicle with ID plate AC463 |  |  |
| SS13        | Black tourniquet   |           |   | <input type="checkbox"/>                   | <input type="checkbox"/>                     |
| **CODE<br>E |  |           | Ground - near vehicle with ID plate AC463 |  |  |
| SS14        | empty black fabric pouch   |           |   | <input type="checkbox"/>                   | <input type="checkbox"/>                     |
| **CODE<br>E |  |           | Ground - near vehicle with ID plate AC463 |  |  |

NOTES: The above items were collected by Criminalist M. Leung #7113 while processing a crime scene at the above address.

*The above items were released to Det. P. Jagosh #654 on 4/25/24 at his request.*

SS 5/2/24 7185 All items on this page collected on 4/21/24

AT TIME OF COLLECTION FIREARM LISTED ABOVE WAS RAN THROUGH NCIC? ☐ YES ☐ NO ATF TRACE? ☐ YES ☐ NO *gn #7935*

If no, why not: \_\_\_\_\_

|  |  |
|--|--|
| <input type="checkbox"/> RETURNED ITEMS TO OWNER IN FIELD Item #(s): _____ | <input type="checkbox"/> ITEMS STORED IN PROPERTY      |
| Owner Signature for Return: _____ Ada #: _____ Initials: _____             | <input type="checkbox"/> ITEMS STORED ELSEWHERE: _____ |



# PROPERTY INVOICE

## ADA COUNTY SHERIFF'S OFFICE

### BOISE POLICE DEPARTMENT

☐ CITED/NO REPORT ☒ REPORT TAKEN

|       |                                      |               |
|-------|--------------------------------------|---------------|
| DR #: | 24-405825                            | Page <u>3</u> |
| DATE: | <del>4/20/24</del> 4/20/24 - 4/21/24 | Of <u>3</u>   |
| TIME: | 5/2/24 SS 7185                       |               |

|                              |                |                                  |                      |  |
|------------------------------|----------------|----------------------------------|----------------------|--|
| Booking Officer:<br>S. Shipe | Ada #:<br>7185 | Approved By:<br><i>grr #7185</i> | Offense:<br>OIS/CITF | <input checked="" type="checkbox"/> Felony<br><input type="checkbox"/> Misdemeanor |
|------------------------------|----------------|----------------------------------|----------------------|--|

|  |   |
|--|---|
| Property Obtained From (Name of Person or Location if Search Warrant):<br>6305 W. Overland Rd. Boise, ID 83709 | <input type="checkbox"/> Named Person is Property Owner<br><input type="checkbox"/> Suspected Stolen Property |
|--|---|

**\*\* Property Codes: E = Evidence S = Safekeeping F = Found Property D = Destroy**

| ITEM #             | ITEM DESCRIPTION/OWNER'S NAME:                  | SERIAL #: | SPECIFIC LOCATION FOUND:                                  | PROPERTY OWNER<br><input type="checkbox"/> PROPERTY OWNER<br><input type="checkbox"/> SUSPECTED STOLEN |
|--------------------|---|-----------|---|--|
| SS15               | Empty flattened blue WHITECLAW can              |           |   |  |
| <b>**CODE</b><br>E |   |           | Ground - next to curb by vehicle with ID plate [REDACTED] |  |
| SS16               | Empty red plastic BuzzBallz bottle              |           |   |  |
| <b>**CODE</b><br>E |   |           | Ground - next to curb by vehicle with ID plate [REDACTED] |  |
| SS17               | Pieces of red plastic BuzzBallz bottle          |           |   |  |
| <b>**CODE</b><br>E |   |           | Ground - behind vehicle with ID plate [REDACTED]          |  |
| SS18               | Broken red plastic BuzzBallz bottle             |           |   |  |
| <b>**CODE</b><br>E |   |           | Ground - near vehicle with ID plate [REDACTED]            |  |
| SS19               | Beige plastic buttons x2                        |           |   |  |
| <b>**CODE</b><br>E |   |           | Ground - near vehicle with ID plate AC463                 |  |
| SS20               | Beige plastic button                            |           | 5/2/24 SS 7185  |  |
| <b>**CODE</b><br>E |   |           | Ground - near vehicle with ID plate AC463                 |  |
| SS21               | Possible projectile fragment                    |           | 5/2/24 SS 7185  |  |
| <b>**CODE</b><br>E |   |           | Ground - near vehicle with ID plate AC463                 |  |
| SS22               | Small broken glass pieces                       |           | 5/2/24 SS 7185  |  |
| <b>**CODE</b><br>E |   |           | Ground - near vehicle with ID plate AC463                 |  |
| SS23               | Unopened purple LEE KUM KEE HOISON SAUCE packet |           | 5/2/24 SS 7185  |  |
| <b>**CODE</b><br>E |   |           | Ground - near vehicle with ID plate AC463                 |  |
| SS24               |   |           | 5/2/24 SS 7185  |  |
| <b>**CODE</b><br>E |   |           | Ground - near vehicle with ID plate [REDACTED]            |  |
| SS25               |   |           | 5/2/24 SS 7185  |  |
| <b>**CODE</b><br>E |   |           | Ground - near vehicle with ID plate [REDACTED]            |  |
| SS26               |   |           | 5/2/24 SS 7185  |  |
| <b>**CODE</b><br>E |   |           | Ground - near vehicle with ID plate [REDACTED]            |  |
| SS27               |   |           | 5/2/24 SS 7185  |  |
| <b>**CODE</b><br>E |   |           | Ground - near vehicle with ID plate [REDACTED]            |  |
| SS28               |   |           | 5/2/24 SS 7185  |  |
| <b>**CODE</b><br>E |   |           | Ground - near vehicle with ID plate [REDACTED]            |  |
| SS29               |   |           | 5/2/24 SS 7185  |  |
| <b>**CODE</b><br>E |   |           | Ground - near vehicle with ID plate [REDACTED]            |  |
| SS30               |   |           | 5/2/24 SS 7185  |  |
| <b>**CODE</b><br>E |   |           | Ground - near vehicle with ID plate [REDACTED]            |  |
| SS31               |   |           | 5/2/24 SS 7185  |  |
| <b>**CODE</b><br>E |   |           | Ground - near vehicle with ID plate [REDACTED]            |  |
| SS32               |   |           | 5/2/24 SS 7185  |  |
| <b>**CODE</b><br>E |   |           | Ground - near vehicle with ID plate [REDACTED]            |  |
| SS33               |   |           | 5/2/24 SS 7185  |  |
| <b>**CODE</b><br>E |   |           | Ground - near vehicle with ID plate [REDACTED]            |  |
| SS34               |   |           | 5/2/24 SS 7185  |  |
| <b>**CODE</b><br>E |   |           | Ground - near vehicle with ID plate [REDACTED]            |  |
| SS35               |   |           | 5/2/24 SS 7185  |  |
| <b>**CODE</b><br>E |   |           | Ground - near vehicle with ID plate [REDACTED]            |  |
| SS36               |   |           | 5/2/24 SS 7185  |  |
| <b>**CODE</b><br>E |   |           | Ground - near vehicle with ID plate [REDACTED]            |  |
| SS37               |   |           | 5/2/24 SS 7185  |  |
| <b>**CODE</b><br>E |   |           | Ground - near vehicle with ID plate [REDACTED]            |  |
| SS38               |   |           | 5/2/24 SS 7185  |  |
| <b>**CODE</b><br>E |   |           | Ground - near vehicle with ID plate [REDACTED]            |  |
| SS39               |   |           | 5/2/24 SS 7185  |  |
| <b>**CODE</b><br>E |   |           | Ground - near vehicle with ID plate [REDACTED]            |  |
| SS40               |   |           | 5/2/24 SS 7185  |  |
| <b>**CODE</b><br>E |   |           | Ground - near vehicle with ID plate [REDACTED]            |  |
| SS41               |   |           | 5/2/24 SS 7185  |  |
| <b>**CODE</b><br>E |   |           | Ground - near vehicle with ID plate [REDACTED]            |  |
| SS42               |   |           | 5/2/24 SS 7185  |  |
| <b>**CODE</b><br>E |   |           | Ground - near vehicle with ID plate [REDACTED]            |  |
| SS43               |   |           | 5/2/24 SS 7185  |  |
| <b>**CODE</b><br>E |   |           | Ground - near vehicle with ID plate [REDACTED]            |  |
| SS44               |   |           | 5/2/24 SS 7185  |  |
| <b>**CODE</b><br>E |   |           | Ground - near vehicle with ID plate [REDACTED]            |  |
| SS45               |   |           | 5/2/24 SS 7185  |  |
| <b>**CODE</b><br>E |   |           | Ground - near vehicle with ID plate [REDACTED]            |  |
| SS46               |   |           | 5/2/24 SS 7185  |  |
| <b>**CODE</b><br>E |   |           | Ground - near vehicle with ID plate [REDACTED]            |  |
| SS47               |   |           | 5/2/24 SS 7185  |  |
| <b>**CODE</b><br>E |   |           | Ground - near vehicle with ID plate [REDACTED]            |  |
| SS48               |   |           | 5/2/24 SS 7185  |  |
| <b>**CODE</b><br>E |   |           | Ground - near vehicle with ID plate [REDACTED]            |  |
| SS49               |   |           | 5/2/24 SS 7185  |  |
| <b>**CODE</b><br>E |   |           | Ground - near vehicle with ID plate [REDACTED]            |  |
| SS50               |   |           | 5/2/24 SS 7185  |  |
| <b>**CODE</b><br>E |   |           | Ground - near vehicle with ID plate [REDACTED]            |  |
| SS51               |   |           | 5/2/24 SS 7185  |  |
| <b>**CODE</b><br>E |   |           | Ground - near vehicle with ID plate [REDACTED]            |  |
| SS52               |   |           | 5/2/24 SS 7185  |  |
| <b>**CODE</b><br>E |   |           | Ground - near vehicle with ID plate [REDACTED]            |  |
| SS53               |   |           | 5/2/24 SS 7185  |  |
| <b>**CODE</b><br>E |   |           | Ground - near vehicle with ID plate [REDACTED]            |  |
| SS54               |   |           | 5/2/24 SS 7185  |  |
| <b>**CODE</b><br>E |   |           | Ground - near vehicle with ID plate [REDACTED]            |  |
| SS55               |   |           | 5/2/24 SS 7185  |  |
| <b>**CODE</b><br>E |   |           | Ground - near vehicle with ID plate [REDACTED]            |  |
| SS56               |   |           | 5/2/24 SS 7185  |  |
| <b>**CODE</b><br>E |   |           | Ground - near vehicle with ID plate [REDACTED]            |  |
| SS57               |   |           | 5/2/24 SS 7185  |  |
| <b>**CODE</b><br>E |   |           | Ground - near vehicle with ID plate [REDACTED]            |  |
| SS58               |   |           | 5/2/24 SS 7185  |  |
| <b>**CODE</b><br>E |   |           | Ground - near vehicle with ID plate [REDACTED]            |  |
| SS59               |   |           | 5/2/24 SS 7185  |  |
| <b>**CODE</b><br>E |   |           | Ground - near vehicle with ID plate [REDACTED]            |  |
| SS60               |   |           | 5/2/24 SS 7185  |  |
| <b>**CODE</b><br>E |   |           | Ground - near vehicle with ID plate [REDACTED]            |  |
| SS61               |   |           | 5/2/24 SS 7185  |  |
| <b>**CODE</b><br>E |   |           | Ground - near vehicle with ID plate [REDACTED]            |  |
| SS62               |   |           | 5/2/24 SS 7185  |  |
| <b>**CODE</b><br>E |   |           | Ground - near vehicle with ID plate [REDACTED]            |  |
| SS63               |   |           | 5/2/24 SS 7185  |  |
| <b>**CODE</b><br>E |   |           | Ground - near vehicle with ID plate [REDACTED]            |  |
| SS64               |   |           | 5/2/24 SS 7185  |  |
| <b>**CODE</b><br>E |   |           | Ground - near vehicle with ID plate [REDACTED]            |  |
| SS65               |   |           | 5/2/24 SS 7185  |  |
| <b>**CODE</b><br>E |   |           | Ground - near vehicle with ID plate [REDACTED]            |  |
| SS66               |   |           | 5/2/24 SS 7185  |  |
| <b>**CODE</b><br>E |   |           | Ground - near vehicle with ID plate [REDACTED]            |  |
| SS67               |   |           | 5/2/24 SS 7185  |  |
| <b>**CODE</b><br>E |   |           | Ground - near vehicle with ID plate [REDACTED]            |  |
| SS68               |   |           | 5/2/24 SS 7185  |  |
| <b>**CODE</b><br>E |   |           | Ground - near vehicle with ID plate [REDACTED]            |  |
| SS69               |   |           | 5/2/24 SS 7185  |  |
| <b>**CODE</b><br>E |   |           | Ground - near vehicle with ID plate [REDACTED]            |  |
| SS70               |   |           | 5/2/24 SS 7185  |  |
| <b>**CODE</b><br>E |   |           | Ground - near vehicle with ID plate [REDACTED]            |  |
| SS71               |   |           | 5/2/24 SS 7185  |  |
| <b>**CODE</b><br>E |   |           | Ground - near vehicle with ID plate [REDACTED]            |  |
| SS72               |   |           | 5/2/24 SS 7185  |  |
| <b>**CODE</b><br>E |   |           | Ground - near vehicle with ID plate [REDACTED]            |  |
| SS73               |   |           | 5/2/24 SS 7185  |  |
| <b>**CODE</b><br>E |   |           | Ground - near vehicle with ID plate [REDACTED]            |  |
| SS74               |   |           | 5/2/24 SS 7185  |  |
| <b>**CODE</b><br>E |   |           | Ground - near vehicle with ID plate [REDACTED]            |  |
| SS75               |   |           | 5/2/24 SS 7185  |  |
| <b>**CODE</b><br>E |   |           | Ground - near vehicle with ID plate [REDACTED]            |  |
| SS76               |   |           | 5/2/24 SS 7185  |  |
| <b>**CODE</b><br>E |   |           | Ground - near vehicle with ID plate [REDACTED]            |  |
| SS77               |   |           | 5/2/24 SS 7185  |  |
| <b>**CODE</b><br>E |   |           | Ground - near vehicle with ID plate [REDACTED]            |  |
| SS78               |   |           | 5/2/24 SS 7185  |  |
| <b>**CODE</b><br>E |   |           | Ground - near vehicle with ID plate [REDACTED]            |  |
| SS79               |   |           | 5/2/24 SS 7185  |  |
| <b>**CODE</b><br>E |   |           | Ground - near vehicle with ID plate [REDACTED]            |  |
| SS80               |   |           | 5/2/24 SS 7185  |  |
| <b>**CODE</b><br>E |   |           | Ground - near vehicle with ID plate [REDACTED]            |  |
| SS81               |   |           | 5/2/24 SS 7185  |  |
| <b>**CODE</b><br>E |   |           | Ground - near vehicle with ID plate [REDACTED]            |  |
| SS82               |   |           | 5/2/24 SS 7185  |  |
| <b>**CODE</b><br>E |   |           | Ground - near vehicle with ID plate [REDACTED]            |  |
| SS83               |   |           | 5/2/24 SS 7185  |  |
| <b>**CODE</b><br>E |   |           | Ground - near vehicle with ID plate [REDACTED]            |  |
| SS84               |   |           | 5/2/24 SS 7185  |  |
| <b>**CODE</b><br>E |   |           | Ground - near vehicle with ID plate [REDACTED]            |  |
| SS85               |   |           | 5/2/24 SS 7185  |  |
| <b>**CODE</b><br>E |   |           | Ground - near vehicle with ID plate [REDACTED]            |  |
| SS86               |   |           | 5/2/24 SS 7185  |  |
| <b>**CODE</b><br>E |   |           | Ground - near vehicle with ID plate [REDACTED]            |  |
| SS87               |   |           | 5/2/24 SS 7185  |  |
| <b>**CODE</b><br>E |   |           | Ground - near vehicle with ID plate [REDACTED]            |  |
| SS88               |   |           | 5/2/24 SS 7185  |  |
| <b>**CODE</b><br>E |   |           | Ground - near vehicle with ID plate [REDACTED]            |  |
| SS89               |   |           | 5/2/24 SS 7185  |  |
| <b>**CODE</b><br>E |   |           | Ground - near vehicle with ID plate [REDACTED]            |  |
| SS90               |   |           | 5/2/24 SS 7185  |  |
| <b>**CODE</b><br>E |   |           | Ground - near vehicle with ID plate [REDACTED]            |  |
| SS91               |   |           | 5/2/24 SS 7185  |  |
| <b>**CODE</b><br>E |   |           | Ground - near vehicle with ID plate [REDACTED]            |  |
| SS92               |   |           | 5/2/24 SS 7185  |  |
| <b>**CODE</b><br>E |   |           | Ground - near vehicle with ID plate [REDACTED]            |  |
| SS93               |   |           | 5/2/24 SS 7185  |  |
| <b>**CODE</b><br>E |   |           | Ground - near vehicle with ID plate [REDACTED]            |  |
| SS94               |   |           | 5/2/24 SS 7185  |  |
| <b>**CODE</b><br>E |   |           | Ground - near vehicle with ID plate [REDACTED]            |  |
| SS95               |   |           | 5/2/24 SS 7185  |  |
| <b>**CODE</b><br>E |   |           | Ground - near vehicle with ID plate [REDACTED]            |  |
| SS96               |   |           | 5/2/24 SS 7185  |  |
| <b>**CODE</b><br>E |   |           | Ground - near vehicle with ID plate [REDACTED]            |  |
| SS97               |   |           | 5/2/24 SS 7185  |  |
| <b>**CODE</b><br>E |   |           | Ground - near vehicle with ID plate [REDACTED]            |  |
| SS98               |   |           | 5/2/24 SS 7185  |  |
| <b>**CODE</b><br>E |   |           | Ground - near vehicle with ID plate [REDACTED]            |  |
| SS99               |   |           | 5/2/24 SS 7185  |  |
| <b>**CODE</b><br>E |   |           | Ground - near vehicle with ID plate [REDACTED]            |  |
| SS100              |   |           | 5/2/24 SS 7185  |  |
| <b>**CODE</b><br>E |   |           | Ground - near vehicle with ID plate [REDACTED]            |  |

NOTES: The above items were collected by Criminalist M. Leung #7113 while processing a crime scene at the above address.

\* The above items were released to Det. P. Jagosh #654 on 4.25.24 at his request.

5/2/24 SS 7185 - Items SS19 through SS23 collected on 4/21/24

AT TIME OF COLLECTION FIREARM LISTED ABOVE WAS RAN THROUGH NCIC? ☐ YES ☐ NO ATF TRACE? ☐ YES ☐ NO

If no, why not:

☐ RETURNED ITEMS TO OWNER IN FIELD Item #(s): ☐ ITEMS STORED IN PROPERTY

Owner Signature for Return: Ada #: Initials: ☐ ITEMS STORED ELSEWHERE:

# Garden City Police Department

## General Report

RD: 700

DR# 2024-742

**Incident**

Date & Time Occurred 04/20/2024 20:55 to 04/20/2024 20:55 Date & Time Reported 05/05/2024 20:55 Location of Occurrence S JACKSON ST, BOISE, ID 83705 Location 13 - HIGHWAY/ROAD/ALLEY  
ParcelNo:

**Charges**

Chg# 1 Offense/Charge OFFICER INFORMATION ONLY Law Section INFO Severity

**Probable Cause**

See report for further.

**People Involved**

**Suspect** MULQUEEN, DENNIS VINCENT Race: W Sex: M DOB: Age: 65  
Address: 5' 7" 135 lbs Hair Color: BROWN Eye Color: BLUE  
Additional Note: Deceased  
Occupation: Res Phone: ( ) - SSN: Relationship:  
Bus or School: Cell Phone: ( ) - OLN/St Injury Type:  
, ID Bus Phone: ( ) - How Ident.:  
Vehicle: #1 :1999 GMC TRUCK LL GRAY DENNIS VINCENT MULQUEEN  
Offense/Charge OFFICER INFORMATION ONLY Law Section INFO Counts 1 Severity  
☐ Arrest ☐ Cited ☐ Cuffs Checked ☐ Seat Belted Summons:

**Evidence**

Total Qty: 20.00

Total: \$17.11

**Admin**

Officer(s) Reporting Cpl. Andrew Canfield Ada No. 1330  
Approved Supervisor Sgt. Jayme Dozier Ada No. 1328  
Assigned To Ada No.  
☐ Phone Rpt. ☐ Audio Recording  
☐ Counter Rpt. ☐ Video Recording ☐ PPI  
Approved Date 06/20/2024 13:29  
Route To: ADA FELONY PA

Copies To:

# Garden City Police Department General Report

RD: 700

DR# 2024-742

| Evidence Booked |       |     |    |                      |           |         |                 |   |            |         |
|-----------------|-------|-----|----|----------------------|-----------|---------|-----------------|---|------------|---------|
| ItemNo          | Qty   | UOM | WC | Type                 | Make      | Model   | Color           | Description   | Serial/VIN | Value   |
| 1               | 1     |     |    | RECOVERED            | UNKNOWN   | UNKNOWN | RED             | BODY BAG LOCK 069354  |            | \$1.00  |
| 2               | 1     |     |    | RECOVERED            | UNKNOWN   | UNKNOWN | SILVER / COPPER | DIME X1 & PENNY X1  |            | \$0.11  |
| 3               | 1     |     |    | RECOVERED            | UNKNOWN   | UNKNOWN | UNKNOWN         | GSR KIT   |            | \$1.00  |
| 4               | 1     |     |    | RECOVERED            | UNKNOWN   | UNKNOWN | UNKNOWN         | HAIR TIE  |            | \$1.00  |
| 5               | 1     |     |    | RECOVERED            | UNKNOWN   | UNKNOWN | SILVER          | HANDCUFFS   |            | \$1.00  |
| 6               | 1     |     |    | RECOVERED            | UNKNOWN   | UNKNOWN | BROWN           | L SHOE  |            | \$1.00  |
| 7               | 1     |     |    | RECOVERED            | UNKNOWN   | UNKNOWN | WHITE           | L. HANDBAG  |            | \$1.00  |
| 8               | 1     |     |    | RECOVERED            | UNKNOWN   | UNKNOWN | GRAY            | PANTS   |            | \$0.00  |
| 9               | 1     |     |    | RECOVERED            | UNKNOWN   | UNKNOWN | SILVER          | PAPERCLIP W/ TAPE   |            | \$1.00  |
| 10              | 1     |     |    | RECOVERED            | UNKNOWN   | UNKNOWN | UNKNOWN         | PROJECTILE  |            | \$1.00  |
| 11              | 1     |     |    | RECOVERED            | UNKNOWN   | UNKNOWN | BROWN           | R SHOE  |            | \$1.00  |
| 12              | 1     |     |    | RECOVERED            | UNKNOWN   | UNKNOWN | WHITE           | SOCK FROM BAG   |            | \$1.00  |
| 13              | 1     |     |    | RECOVERED            | UNKNOWN   | UNKNOWN | WHITE           | SOCK FROM L SHOE  |            | \$1.00  |
| 14              | 1     |     |    | RECOVERED            | UNKNOWN   | UNKNOWN | WHITE           | R. HANDBAG  |            | \$1.00  |
| 15              | 1     |     |    | RECOVERED            | UNKNOWN   | UNKNOWN | UNKNOWN         | ST EARRING W/ CLEAR STONE                                   |            | \$1.00  |
| 16              | 1     |     |    | RECOVERED            | UNKNOWN   | UNKNOWN | UNKNOWN         | ST NECKLACE (BROKEN)  |            | \$1.00  |
| 17              | 1     |     |    | RECOVERED            | UNKNOWN   | UNKNOWN | UNKNOWN         | SUSPENDERS (CUT)  |            | \$1.00  |
| 49              | 1     |     |    | RECOVERED            | UNKNOWN   | UNKNOWN | BLACK           | 1 SPRINGFIELD GUN CASE WITH 10MM AMMO / 1 NYLON STOCK COVER |            | \$1.00  |
| 50              | 1     |     |    | VIDEO/PHOTO EVIDENCE | HARDDRIVE |         |                 | 1 HARD DRIVE CONTAINING MPD EVIDENCE.COM DIGITAL EVIDENCE   |            | \$0.00  |
| 51              | 1     |     |    | VIDEO/PHOTO EVIDENCE | PNY       | 64GB    | GRAY            | FLASH DRIVE - CONTAINING 3D SCAN - ACSO                     |            | \$1.00  |
|                 | 20.00 |     |    |                      |           |         |                 |   |            | \$17.11 |

| Admin                |         |                  |  |
|----------------------|---------|------------------|--|
| Officer(s) Reporting | Ada No. | Approved Date    |  |
| Cpl. Andrew Canfield | 1330    | 06/20/2024 13:29 |  |
| Approved Supervisor  | Ada No. |                  |  |
| Sgt. Jayme Dozier    | 1328    |                  |  |



# Garden City Police Department

## Narrative Report

RD: 700

DR# 2024-742

|  |                                 |                                     |                           |
|--|---------------------------------|-------------------------------------|---------------------------|
| <b>1. Incident Topic</b><br>OFFICER INFORMATION ONLY |                                 | <b>2. Subject/Victim's Name</b>     |                           |
| <b>3. Address</b><br>S JACKSON ST , BOISE            |                                 | <b>4. Phone</b>                     |                           |
| <b>5. Date Occurred</b><br>04/20/2024                | <b>6. Time Occured</b><br>20:55 | <b>7. Route To</b><br>ADA FELONY PA | <b>8. Division</b><br>CID |


Due to photographic formatting, my narrative was converted to a PDF and added to the case file. Please refer to the PDF for further information.

"I certify (or declare) under penalty of perjury pursuant to the law of the State of Idaho that the foregoing be true and correct"

(Date of Affirmation)

6/20/2024

(Officer's Signature)



|   |                        |
|---|------------------------|
| <b>Admin</b>  |                        |
| Officer(s) Reporting<br><b>Cpl. Andrew Canfield</b> | Ada No.<br><b>1330</b> |
| Approved Supervisor<br><b>Sgt. Jayme Dozier</b>     | Ada No.<br><b>1328</b> |
| Approved Date<br><b>06/20/2024 13:29</b>            |                        |

# Garden City Police Department

## Supplemental Report

RD: 700 DR# 2024-742

|  |                                 |                                     |                              |
|--|---------------------------------|-------------------------------------|------------------------------|
| <b>1. Incident Topic</b><br>OFFICER INFORMATION ONLY |                                 | <b>2. Subject/Victim's Name</b>     |                              |
| <b>3. Address</b><br>S JACKSON ST , BOISE            |                                 | <b>4. Phone</b>                     |                              |
| <b>5. Date Occurred</b><br>04/20/2024                | <b>6. Time Occured</b><br>20:55 | <b>7. Route To</b><br>ADA FELONY PA | <b>8. Division</b><br>PATROL |

| Evidence Booked |      |     |    |        |        |       |        |   |               |            |
|-----------------|------|-----|----|--------|--------|-------|--------|---|---------------|------------|
| ItemNo          | Qty  | UOM | WC | Type   | Make   | Model | Color  | Description   | SerialNoOrVIN | Value      |
| 18              | 1    |     |    | SEIZED | LWRC   | M61C  | BLACK  | AR-15 LWRC INTERNATIONAL M61C WITH SLING, OPTIC, FLASHLIGHT, LASER          | 5P07367       | \$1,500.00 |
| 19              | 1    |     |    | SEIZED | MAGPUL | NA    | BLACK  | MAGPUL MAGAZINE FROM AR-15 WITH 23 ROUNDS OF SILVER COLORED .223 AMMUNITION |               | \$10.00    |
| 20              | 1    |     |    | SEIZED | NA     | NA    | SILVER | CHAMBERED ROUND FROM AR-15  |               | \$1.00     |
|                 | 3.00 |     |    |        |        |       |        |   |               | \$1,511.00 |

|                  |  |
|------------------|--|
| <b>Narrative</b> |  |
|------------------|--|

**CITE:**

GCPD: 24-742  
BPD: 24-405825  
ACSO: 24-3557  
MPD: 24-2589

**Location:**

S. Jackson Street  
Boise, Idaho

**Suspect:**

Dennis Mulqueen

**Involved Officers:**

Tobin Bolter - ACSO  
Joe Andreoli - BPD  
Josh Sontag - BPD

**Involved Witness:**

Loren Hilliard - BPD

**Initial:**

On April 20, 2024 at 2100 hours, Ada County Sheriff Deputy Bolter contacted an unknown subject in the area of Overland Road and Raymond in Boise, Ada County, Idaho who had reportedly discharged a firearm and shot Deputy Bolter.

**Contact:**

|   |  |
|---|--|
| <b>Admin</b>                                    |  |
| Officer(s) Reporting<br><b>Joshua Thorndyke</b> | Ada No.<br><b>1313</b>                   |
| Approved Supervisor<br><b>Sgt. Jayme Dozier</b> | Ada No.<br><b>1328</b>                   |
|   | Approved Date<br><b>05/15/2024 07:40</b> |

# Garden City Police Department

## Supplemental Report

RD: 700 DR# 2024-742

|  |                                 |                                     |                              |
|--|---------------------------------|-------------------------------------|------------------------------|
| <b>1. Incident Topic</b><br>OFFICER INFORMATION ONLY |                                 | <b>2. Subject/Victim's Name</b>     |                              |
| <b>3. Address</b><br>S JACKSON ST , BOISE            |                                 | <b>4. Phone</b>                     |                              |
| <b>5. Date Occurred</b><br>04/20/2024                | <b>6. Time Occured</b><br>20:55 | <b>7. Route To</b><br>ADA FELONY PA | <b>8. Division</b><br>PATROL |

I was monitoring the radio and heard radio traffic related to a Critical Incident that occurred on Deputy Bolter. I notified Detective Sergeant Dozier and Lieutenant Domeny of the Officer Involved Shooting that had occurred. The suspect(s) had fled the scene but through witnesses, the registration was obtained and broadcasted to local agencies. I responded to the scene to assist other units.

A short time later, Boise Police located the vehicle in the area of S. Jackson St. in Boise, Idaho. Boise Police was the lead agency for the CITF from the initial traffic stop incident. I responded to the area and assisted in a perimeter position at Cleveland and Dorian.

Once the vehicle was located, the Special Operations Unit was activated. At about 2345 hours, the Special Operations Unit was engaged in an incident with the suspect from the prior incident. While in my position of perimeter, I heard a single gunshot and then approxiamtely 5-10 minutes later, I heard radio traffic of the suspect fleeing towards a residence and then I heard approximately seven or eight shots.

### CITF Duties:

Lieutenant Domeny requested I assist in First Contact Duties and that Garden City Police were the lead agency for the CITF related to the Special Operations Unit shooting. Lieutenant Domeny advised that First Contact would be conducted at Boise Police due to area being unavailable.

### First Contact:

I met with Detective Shofner (BPD), Detective Hartje (BPD), and Detective Buie (ACSO) prior to conducting First Contact duties. I assigned Detective Hartje and Detective Buie with photographs and round counts on Sergeant Hilliard and Sergeant Andreoli. The following people were contacted at First Contact by CITF personnel:

- Special Operations Unit Sergeant Hilliard
- Special Operations Unit Sergeant Andreoli
- Special Operations Unit Detective Sontag

Detective Shofner and I were tasked with contacting Special Operations Unit Detective Sontag. Detective Sontag was photographed, rounds counted and his Department Issued AR-15 which he discharged was taken as evidence. Detective Sontag had 24 rounds in the AR-15 and believed there were 30 rounds in the magazine initially.

### Evidence:

I processed the evidence obtained from First Contact and booked it into Garden City Police Evidence.

### Disposition:

Add to current case file.

"I certify (or declare) under penalty of perjury pursuant to the law of the State of Idaho that the foregoing be true and correct"

(Date of Affirmation)

(Officer's Signature)

|   |                        |  |  |
|---|------------------------|--|--|
| <b>Admin</b>                                    |                        |  |  |
| Officer(s) Reporting<br><b>Joshua Thorndyke</b> | Ada No.<br><b>1313</b> |  |  |
| Approved Supervisor<br><b>Sgt. Jayme Dozier</b> | Ada No.<br><b>1328</b> | Approved Date<br><b>05/15/2024 07:40</b> |  |



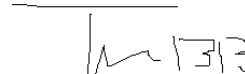
# Garden City Police Department Supplemental Report

RD: 700

DR# 2024-742

|  |                                 |                                     |                              |
|--|---------------------------------|-------------------------------------|------------------------------|
| <b>1. Incident Topic</b><br>OFFICER INFORMATION ONLY |                                 | <b>2. Subject/Victim's Name</b>     |                              |
| <b>3. Address</b><br>S JACKSON ST , BOISE            |                                 | <b>4. Phone</b>                     |                              |
| <b>5. Date Occurred</b><br>04/20/2024                | <b>6. Time Occured</b><br>20:55 | <b>7. Route To</b><br>ADA FELONY PA | <b>8. Division</b><br>PATROL |

04/25/2024



|   |                        |
|---|------------------------|
| <b>Admin</b>                                    |                        |
| Officer(s) Reporting<br><b>Joshua Thorndyke</b> | Ada No.<br><b>1313</b> |
| Approved Supervisor<br><b>Sgt. Jayme Dozier</b> | Ada No.<br><b>1328</b> |
| Approved Date<br><b>05/15/2024 07:40</b>        |                        |

# Garden City Police Department

## Supplemental Report

RD: 700 DR# 2024-742

|  |                                 |                                     |                              |
|--|---------------------------------|-------------------------------------|------------------------------|
| <b>1. Incident Topic</b><br>OFFICER INFORMATION ONLY |                                 | <b>2. Subject/Victim's Name</b>     |                              |
| <b>3. Address</b><br>S JACKSON ST , BOISE            |                                 | <b>4. Phone</b>                     |                              |
| <b>5. Date Occurred</b><br>04/20/2024                | <b>6. Time Occured</b><br>20:55 | <b>7. Route To</b><br>ADA FELONY PA | <b>8. Division</b><br>PATROL |
| * Has Video * Has PPI *                              |                                 |                                     |                              |

|                  |
|------------------|
| <b>Narrative</b> |
|------------------|

On April 20th, 2024, at 2103 hours, Officer Verdi and I self-assigned to a call for service regarding S47 being shot on a traffic stop near the intersection of Overland and Empire Way. The initial call notes advised a silver Chevy Suburban fled the scene after S47 was shot. Officer Verdi and I began an area check east of the traffic stop scene. At 2128 hours, Boise Police advised the suspect vehicle was located near the intersection of Dorian and Roosevelt and was unoccupied.

Officer Verdi and I arrived at this location and assisted Boise Police with securing the immediate area around the suspect vehicle. Officer Verdi and I were directly east of the suspect vehicle. Based on the actions of the suspect and the unknown current location of the suspect, my K9 partner (Kano) was deployed. Officer Verdi and I maintained this position until, Kano was used to clear the suspect vehicle. Kano and I moved up with Boise Police to the front of the suspect vehicle. Boise Police Officers opened the unlocked driver door and asked me to send Kano into the opened door. Kano was unable to enter the vehicle based on the positioning of the open door. Once the vehicle was cleared, all officers moved back to the original location and awaited the arrival of Boise SOU.

We remained on scene until the suspect was taken into custody.

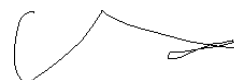
No Further.

"I certify (or declare) under penalty of perjury pursuant to the law of the State of Idaho that the foregoing be true and correct"

(Date of Affirmation)

04/22/2024

(Officer's Signature)



|   |                        |
|---|------------------------|
| <b>Admin</b>  |                        |
| Officer(s) Reporting<br><b>Cpl. Sikko Barghoorn</b> | Ada No.<br><b>1335</b> |
| Approved Supervisor<br><b>Sgt. Tysend Faulkner</b>  | Ada No.<br><b>1331</b> |
| Approved Date<br><b>04/22/2024 02:37</b>            |                        |

# Garden City Police Department Supplemental Report

RD: 700 DR# 2024-742

|  |                                 |                                     |                              |
|--|---------------------------------|-------------------------------------|------------------------------|
| <b>1. Incident Topic</b><br>OFFICER INFORMATION ONLY |                                 | <b>2. Subject/Victim's Name</b>     |                              |
| <b>3. Address</b><br>S JACKSON ST , BOISE            |                                 | <b>4. Phone</b>                     |                              |
| <b>5. Date Occurred</b><br>04/20/2024                | <b>6. Time Occured</b><br>20:55 | <b>7. Route To</b><br>ADA FELONY PA | <b>8. Division</b><br>PATROL |

**Narrative****CIRCUMSTANCES:**

On April 20, 2024, at approximately 2100 hours, Officers were notified via radio that an officer needs help and had been shot in the area of W Overland Dr and Empire Way in Boise.

**OFFICER ACTIONS:**

I initially staged in Garden City and attempted to search for the suspect vehicle. The vehicle was believed to have been found unoccupied in the area of Dorian St and Roosevelt St in Boise. I responded code-3 with lights and sirens to the area to assist.

Upon arrival, I was directed to the intersection of Nez Perce St and S Jackson St to assist with a perimeter. I contacted Boise Police Officers who were already on S Jackson St just north of Nez Perce St. Boise officers advised me that the drone footage indicated the suspect was approximately 250 feet north of our location on S Jackson St hiding on the east side of the street. Based on the circumstances of the incident including that an officer was reported to have been shot, the suspect vehicle was found in the area, and that the suspect was outstanding, I directed my rifle where the suspect was reported to have been hiding.

The Special Operations Unit arrived on scene and moved north on S Jackson St from Nez Perce St where they appeared to be attempting to make contact with the suspect for a significant amount of time. I heard one loud pop which I believed to be a gunshot. After the suspect was reported to have moved via radio, I observed Special Operations Unit officers move forward, then eastbound and out of sight. I then heard approximately five loud pops which I believed to be gunshots.

I maintained my position and was notified that the ambulance would be responding to the intersection of Nez Perce St and S Jackson St. I observed Special Operations Unit officers carrying a male who I believed to be the suspect in a mega mover towards my location where they set him on the ground and appeared to be providing medical evaluation and treatment. The ambulance arrived at the location and personnel moved the gurney next to the suspect. I assisted with lifting the suspect via the mega mover onto the EMS gurney and the suspect was then moved into the ambulance.

**OTHER INFORMATION:**

Due to the extended time frame of the incident and concern for the battery on my camera, the entire time on the scene was not recorded. The suspect being moved onto the gurney was captured on my On Body Video (OBV) camera and later uploaded under this DR#.

**DISPOSITION:**

Due to the significance of the incident, a report was taken to document my observations and actions.

///NO FURTHER///

|  |                        |
|--|------------------------|
| <b>Admin</b>                                       |                        |
| Officer(s) Reporting<br><b>Ofc. Grant Bickel</b>   | Ada No.<br><b>1359</b> |
| Approved Supervisor<br><b>Sgt. Tysend Faulkner</b> | Ada No.<br><b>1331</b> |
| Approved Date<br><b>04/22/2024 01:51</b>           |                        |



# Garden City Police Department Supplemental Report

RD: 700

DR# 2024-742

|  |                                 |                                     |                              |
|--|---------------------------------|-------------------------------------|------------------------------|
| <b>1. Incident Topic</b><br>OFFICER INFORMATION ONLY |                                 | <b>2. Subject/Victim's Name</b>     |                              |
| <b>3. Address</b><br>S JACKSON ST , BOISE            |                                 | <b>4. Phone</b>                     |                              |
| <b>5. Date Occurred</b><br>04/20/2024                | <b>6. Time Occured</b><br>20:55 | <b>7. Route To</b><br>ADA FELONY PA | <b>8. Division</b><br>PATROL |

"I certify (or declare) under penalty of perjury pursuant to the law of the State of Idaho that the foregoing be true and correct"

(Date of Affirmation)

04/21/2024

(Officer's Signature)



|  |                        |
|--|------------------------|
| <b>Admin</b>                                       |                        |
| Officer(s) Reporting<br><b>Ofc. Grant Bickel</b>   | Ada No.<br><b>1359</b> |
| Approved Supervisor<br><b>Sgt. Tysend Faulkner</b> | Ada No.<br><b>1331</b> |
| Approved Date<br><b>04/22/2024 01:51</b>           |                        |

# Garden City Police Department

## Supplemental Report

RD: 700 DR# 2024-742

|  |                                 |                                     |                              |
|--|---------------------------------|-------------------------------------|------------------------------|
| <b>1. Incident Topic</b><br>OFFICER INFORMATION ONLY |                                 | <b>2. Subject/Victim's Name</b>     |                              |
| <b>3. Address</b><br>S JACKSON ST , BOISE            |                                 | <b>4. Phone</b>                     |                              |
| <b>5. Date Occurred</b><br>04/20/2024                | <b>6. Time Occured</b><br>20:55 | <b>7. Route To</b><br>ADA FELONY PA | <b>8. Division</b><br>PATROL |

**Narrative****SUPPLEMENTAL REPORT**

On April 20, 2024, at approximately 2115 hours, I assigned to an Officer Needs Help call at W Overland Rd and S Empire Road. The information was that an officer had been shot, a license plate was provided for the suspect vehicle (Idaho License Plate [REDACTED]), and multiple vehicle descriptions were provided by witnesses. However the vehicle descriptions were similar in the age of the vehicle, but it was uncertain if the vehicle was an SUV or a truck. I conducted a record check on the vehicle license plate and found it was listed as a gray colored GMC truck.

I obtained information via radio traffic that a prior address for the suspect, Dennis Mulqueen, was an address on S Jackson Street in Boise. I informed dispatch that I would check the address on S Jackson Street. After arriving at S Jackson Street, I did not observe any vehicle on the street matching the given vehicle descriptions or bearing the license plate that was broadcast on the radio. I later learned that the suspect vehicle had been located on W Dorian Street directly northwest of where I was located. I observed two Boise Police Vehicles responding code 3 on Nez Perce Street, in the westbound direction, I followed the vehicles to W Dorian Street.

The initial responding units to include myself stopped near the intersection of W Dorian Street and S Roosevelt Street, facing eastbound. The spotlights on the Boise Police Vehicles were used to illuminate the interior of the suspect vehicle, while officers maintained a safe distance from the vehicle and waited for additional units to respond to the location.

It was later decided that a team of officers was going to approach the vehicle and clear the vehicle. Drones were also deployed to the area, and the vehicle was initially cleared by a drone before the team of officers approached the vehicle to ensure the suspect or any other occupants were in the vehicle. I provided security to a Boise K9 Officer, while he approached the vehicle with his K9. Once the vehicle was determined to be unoccupied, the team of officers returned cover behind patrol vehicles located near the intersection of W Dorian Street and S Roosevelt Street. I maintained my position at that location until the suspect was taken into custody by Boise Police.

Nothing Further.

"I certify (or declare) under penalty of perjury pursuant to the law of the State of Idaho that the foregoing be true and correct"

(Date of Affirmation)

(Officer's Signature)

|  |                        |
|--|------------------------|
| <b>Admin</b>                                       |                        |
| Officer(s) Reporting<br><b>Ofc. John Anderson</b>  | Ada No.<br><b>1348</b> |
| Approved Supervisor<br><b>Sgt. Tysend Faulkner</b> | Ada No.<br><b>1331</b> |
| Approved Date<br><b>04/22/2024 02:37</b>           |                        |

# Garden City Police Department Supplemental Report

RD: 700

DR# 2024-742

|  |                                 |                                     |                              |
|--|---------------------------------|-------------------------------------|------------------------------|
| <b>1. Incident Topic</b><br>OFFICER INFORMATION ONLY |                                 | <b>2. Subject/Victim's Name</b>     |                              |
| <b>3. Address</b><br>S JACKSON ST , BOISE            |                                 | <b>4. Phone</b>                     |                              |
| <b>5. Date Occurred</b><br>04/20/2024                | <b>6. Time Occured</b><br>20:55 | <b>7. Route To</b><br>ADA FELONY PA | <b>8. Division</b><br>PATROL |

04/22/2024



|  |                        |
|--|------------------------|
| <b>Admin</b>                                       |                        |
| Officer(s) Reporting<br><b>Ofc. John Anderson</b>  | Ada No.<br><b>1348</b> |
| Approved Supervisor<br><b>Sgt. Tysend Faulkner</b> | Ada No.<br><b>1331</b> |
| Approved Date<br><b>04/22/2024 02:37</b>           |                        |



# Garden City Police Department Supplemental Report

RD: 700

DR# 2024-742

|  |                                 |                                     |                              |
|--|---------------------------------|-------------------------------------|------------------------------|
| <b>1. Incident Topic</b><br>OFFICER INFORMATION ONLY |                                 | <b>2. Subject/Victim's Name</b>     |                              |
| <b>3. Address</b><br>S JACKSON ST , BOISE            |                                 | <b>4. Phone</b>                     |                              |
| <b>5. Date Occurred</b><br>04/20/2024                | <b>6. Time Occured</b><br>20:55 | <b>7. Route To</b><br>ADA FELONY PA | <b>8. Division</b><br>PATROL |

|                  |
|------------------|
| <b>Narrative</b> |
|------------------|

On April 20th, 2024, at approximately 2100 hours, I responded to the area of Overland and Orchard in Boise Idaho to perform an area check reference an outstanding suspect from an emergency officer assist call. Dispatch notes stated an Ada County Deputy had been shot during a traffic stop and the suspect fled the scene in their vehicle.

At approximately 2130 hours Officers located the suspect's vehicle east of Dorian and Roosevelt Streets in Boise. I responded to the area and was part of the inner perimeter team. I assisted Corporal Barghoorn as lethal cover while K9 Kano was deployed to search the vehicle. I remained on scene until approximately 0009 on April 21<sup>st</sup>, 2024, after the suspect had been taken into custody. During the incident I displayed my issued rifle and handgun to assist in maintaining control over the situation. ///No Further///

"I certify (or declare) under penalty of perjury pursuant to the law of the State of Idaho that the foregoing be true and correct"

(Date of Affirmation)

04/22/2024

(Officer's Signature)

DV 1351

|  |                        |
|--|------------------------|
| <b>Admin</b>                                       |                        |
| Officer(s) Reporting<br><b>Ofc. Dominic Verdi</b>  | Ada No.<br><b>1357</b> |
| Approved Supervisor<br><b>Sgt. Tysend Faulkner</b> | Ada No.<br><b>1331</b> |
| Approved Date<br><b>04/22/2024 05:22</b>           |                        |

# Garden City Police Department Supplemental Report

RD: 700 DR# 2024-742

|  |  |                                 |  |                                     |  |                 |                              |  |
|--|--|---------------------------------|--|-------------------------------------|--|-----------------|------------------------------|--|
| <b>1. Incident Topic</b><br>OFFICER INFORMATION ONLY |  |                                 |  | <b>2. Subject/Victim's Name</b>     |  |                 |                              |  |
| <b>3. Address</b><br>S JACKSON ST , BOISE            |  |                                 |  |                                     |  | <b>4. Phone</b> |                              |  |
| <b>5. Date Occurred</b><br>04/20/2024                |  | <b>6. Time Occured</b><br>20:55 |  | <b>7. Route To</b><br>ADA FELONY PA |  |                 | <b>8. Division</b><br>PATROL |  |

| Evidence Booked |     |     |    |           |       |       |             |  |               |          |
|-----------------|-----|-----|----|-----------|-------|-------|-------------|--|---------------|----------|
| ItemNo          | Qty | UOM | WC | Type      | Make  | Model | Color       | Description  | SerialNoOrVIN | Value    |
| 21              | 1   |     |    | RECOVERED | UNK   | UNK   | SILVER      | 1: SILVER COLORED NYLON TARP FOUND UNDER TREE NEAR FENCE   |               | \$10.00  |
| 22              | 1   |     |    | RECOVERED | REM   | 223   | SILVER      | 2: SILVER COLORED REM 223 CARTRIDGE CASING FOUND ON GROUND NEAR BACK FENCE   |               | \$0.00   |
| 23              | 1   |     |    | RECOVERED | REM   | 223   | SILVER      | 3: SILVER COLORED REM 223 CARTRIDGE CASING FOUND ON GROUND NEAR BACK FENCE   |               | \$0.00   |
| 24              | 1   |     |    | RECOVERED | REM   | 223   | SILVER      | 4: SILVER COLORED REM 223 CARTRIDGE CASING FOUND ON GROUND NEAR BACK FENCE   |               | \$0.00   |
| 25              | 1   |     |    | RECOVERED | REM   | 223   | SILVER      | 5: SILVER COLORED REM 223 CARTRIDGE CASING FOUND ON GROUND NEAR BACK FENCE   |               | \$0.00   |
| 26              | 1   |     |    | RECOVERED | REM   | 223   | SILVER      | 6: SILVER COLORED REM 223 CARTRIDGE CASING FOUND ON GROUND NEAR BACK FENCE   |               | \$0.00   |
| 27              | 1   |     |    | RECOVERED | REM   | 223   | SILVER      | 7: SILVER COLORED REM 223 CARTRIDGE CASING FOUND ON GROUND NEAR BACK FENCE   |               | \$0.00   |
| 28              | 1   |     |    | RECOVERED | UNK   | UNK   | BROWN       | 8: TORTOISE SHELL READING GLASSES FOUND ON GROUND NEAR MEDICAL DEBRIS  |               | \$1.00   |
| 29              | 1   |     |    | RECOVERED | OTHER | OTHER | RED / BLACK | 9: RED/BLK/WHI PIECE OF CUT SHIRT, \$80 CASH, BLK SHARPIE, ID CENTRAL DEBIT CARD FOR DENNIS MULQUEEN, WHI PAPER WITH WRITING |               | \$0.00   |
| 30              | 1   |     |    | RECOVERED | OTHER | OTHER | RED / BLACK | 10: RED/BLK/WHI PIECE OF CUT SHIRT, JACKSONS RECEIPT, WHI PAPER WITH WRITING, PIECE OF CUT SUSPENDER, BLK PEN, PAPER CLIP    |               | \$0.00   |
| 46              | 1   |     |    | RECOVERED | UNK   | UNK   | BLACK       | 11: POLICE EQUIPMENT: PROTECTION SHIELD WITH DEFECT. FOUND AGAINST BACK FENCE  |               | \$500.00 |

|   |  |
|---|--|
| <b>Admin</b>  |  |
| Officer(s) Reporting<br><b>Lisa Mitchell</b><br>Approved Supervisor<br><b>Sgt. Jayme Dozier</b> | Ada No.<br><b>1493</b><br>Ada No<br><b>1328</b><br><div style="text-align: right;">Approved Date<br/><b>06/20/2024 08:40</b></div> |

# Garden City Police Department

## Supplemental Report

RD: 700 DR# 2024-742

|                                 |  |                        |  |                                 |  |                 |  |                    |  |  |  |
|---------------------------------|--|------------------------|--|---------------------------------|--|-----------------|--|--------------------|--|--|--|
| <b>1. Incident Topic</b>        |  |                        |  | <b>2. Subject/Victim's Name</b> |  |                 |  |                    |  |  |  |
| <b>OFFICER INFORMATION ONLY</b> |  |                        |  |                                 |  |                 |  |                    |  |  |  |
| <b>3. Address</b>               |  |                        |  |                                 |  | <b>4. Phone</b> |  |                    |  |  |  |
| S JACKSON ST , BOISE            |  |                        |  |                                 |  |                 |  |                    |  |  |  |
| <b>5. Date Occurred</b>         |  | <b>6. Time Occured</b> |  | <b>7. Route To</b>              |  |                 |  | <b>8. Division</b> |  |  |  |
| 04/20/2024                      |  | 20:55                  |  | ADA FELONY PA                   |  |                 |  | PATROL             |  |  |  |

|    |   |  |  |           |             |          |                 |   |  |          |
|----|---|--|--|-----------|-------------|----------|-----------------|---|--|----------|
| 31 | 1 |  |  | RECOVERED | BLAZER      | 10MM     | GOLD            | 12: GOLD COLORED BLAZER 10MM CARTRIDGE CASING FOUND ON GROUND NEAR PATIO  |  | \$0.00   |
| 32 | 1 |  |  | RECOVERED | UNK         | UNK      | TAN             | 13: TAN COLORED "GUINNESS" BASEBALL HAT WITH RED STAINS FOUND ON GROUND NEAR BACK PATIO                                     |  | \$0.00   |
| 34 | 1 |  |  | RECOVERED |             |          |                 | 14: SWAB OF RED LIQUID POOL ON GROUND NEAR BACK PATIO   |  | \$0.00   |
| 33 | 1 |  |  | RECOVERED | SONY        | UNK      | BLUE            | 15: BLUE SONY CORDED EARBUDS  |  | \$1.00   |
| 35 | 1 |  |  | RECOVERED | UNK         | UNK      | BLACK           | 16: FOLDING READING GLASSES IN BLACK CASE FOUND ON GROUND NEAR BACK PATIO   |  | \$1.00   |
| 36 | 1 |  |  | RECOVERED | GLOCK       | 20       | BLACK           | 17: GLOCK MODEL 20, 10MM AUTO WITH 1 BLAZER 10MM ROUND IN CHAMBER AND 2 BLAZER 10MM ROUNDS IN THE MAGAZINE                  |  | \$200.00 |
| 37 | 1 |  |  | RECOVERED | ALCATEL     | FLIP     | BLACK           | 18: BLACK ALCATEL FLIP PHONE FOUND ON GROUND NEAR BACK PATIO  |  | \$10.00  |
| 38 | 1 |  |  | RECOVERED | OZARK TRAIL | FOLDING  | ORANGE / SILVER | 19: ORANGE OZARK TRAIL FOLDING UTILITY KNIFE FOUND ON GROUND NEAR BACK PATIO  |  | \$2.00   |
| 39 | 1 |  |  | RECOVERED | UNK         | UNK      | COPPER / SILVER | 20: COPPER AND SILVER COLORED PROJECTILE REMOVED FROM FENCE IN BACK YARD  |  | \$0.00   |
| 40 | 1 |  |  | RECOVERED | BLAZER      | 10MM     | GOLD            | 21: GOLD COLORED BLAZER 10MM CARTRIDGE CASING FOUND ON GROUND NEAR TARP AND FENCE IN BACK YARD                              |  | \$0.00   |
| 41 | 1 |  |  | RECOVERED | UNK         | UNK      | COPPER / SILVER | 22: COPPER AND SILVER COLORED BULLET FRAGMENT FOUND ON BACK PATIO   |  | \$0.00   |
| 42 | 1 |  |  | RECOVERED | UNK         | UNK      | SILVER          | 23: SILVER COLORED BULLET FRAGMENT FOUND NEAR JACK STANDS ON BACK PATIO   |  | \$0.00   |
| 43 | 1 |  |  | RECOVERED | US          | CURRENCY | GREEN           | 24: \$100 IN CASH (5 X \$20)  |  | \$100.00 |
| 44 | 1 |  |  | RECOVERED | UNK         | UNK      | SILVER / GREEN  | 25: SILVER COLORED MONEY CLIP BEARING "\$" AND \$26 IN CASH ( 1 X \$20, 1 X \$5, 1 X \$1) FOUND ON THE GROUND OF BACK PATIO |  | \$26.00  |

|                      |  |         |  |                  |  |  |  |  |  |  |  |
|----------------------|--|---------|--|------------------|--|--|--|--|--|--|--|
| <b>Admin</b>         |  |         |  |                  |  |  |  |  |  |  |  |
| Officer(s) Reporting |  | Ada No. |  |                  |  |  |  |  |  |  |  |
| Lisa Mitchell        |  | 1493    |  |                  |  |  |  |  |  |  |  |
| Approved Supervisor  |  | Ada No. |  | Approved Date    |  |  |  |  |  |  |  |
| Sgt. Jayme Dozier    |  | 1328    |  | 06/20/2024 08:40 |  |  |  |  |  |  |  |



# Garden City Police Department Supplemental Report

RD: 700 DR# 2024-742

|  |                                 |                                     |                              |
|--|---------------------------------|-------------------------------------|------------------------------|
| <b>1. Incident Topic</b><br>OFFICER INFORMATION ONLY |                                 | <b>2. Subject/Victim's Name</b>     |                              |
| <b>3. Address</b><br>S JACKSON ST , BOISE            |                                 | <b>4. Phone</b>                     |                              |
| <b>5. Date Occurred</b><br>04/20/2024                | <b>6. Time Occured</b><br>20:55 | <b>7. Route To</b><br>ADA FELONY PA | <b>8. Division</b><br>PATROL |

|    |       |  |           |     |     |                 |  |  |          |
|----|-------|--|-----------|-----|-----|-----------------|--|--|----------|
| 45 | 1     |  | RECOVERED | REM | 223 | SILVER / COPPER | 26: SILVER AND COPPER COLORED UNSPENT REM 223 ROUND FROM FRONT PARKING LOT BY DET ROSEN                |  | \$0.00   |
| 47 | 1     |  | RECOVERED | UNK | UNK | SILVER          | 27: SILVER COLORED BULLET FRAGMENT RECOVERED FROM THE WALL INSIDE DORIAN BY CANFIELD/DOZIER ON 4-22-24 |  | \$0.00   |
|    | 27.00 |  |           |     |     |                 |  |  | \$851.00 |

|                  |  |
|------------------|--|
| <b>Narrative</b> |  |
|------------------|--|

## CRIMINAL INVESTIGATIONS UNIT SUPPLEMENTAL REPORT

On Sunday, April 21, 2024 at 0017 hours I received a call from Detective Canfield requesting my response to a Critical Incidence Task Force activation. I was advised that an officer involved shooting had occurred following an incident in which an Ada County Sheriff's Office deputy was injured. Det. Canfield requested that I respond to the Garden City Police station and await further details from him. I responded to the station, arriving at 0058 hours where I gathered equipment and loaded it into the CSI vehicle.

### Initial response to the scene:

While waiting, I was contacted by Det. Rosen who advised me that I was to respond to the scene where the officer involved shooting had occurred involving the suspect. I was advised that the suspect, later identified as Dennis Mulqueen, was no longer on scene and had been transported to a local hospital. I left the station at 0149 hours, following Det. Rosen to the scene located at S. Jackson St, Boise, Idaho. I arrived on scene at 0201 hours and checked into the crime scene at 0207 hours with BPD Officer Gardner #1018 who was keeping the crime scene log.

The address involved is a 4-unit duplex complex. The complex is at the end of two dead-end roads: W. Dorian to the north and S. Jackson to the east. The front doors of the complex face toward W. Dorian St, while the east wall of the building faces S. Jackson St. The units are addressed from west to east as S Jackson St, S. Jackson St, S. Jackson St, and S. Jackson St. The front of the units share a common lawn area and a concrete walkway that leads to each unit's front door. The back side of each unit has a sliding glass door and small concrete patio on the bottom level and a balcony on the upper level. There is a wooden privacy fence separating the backyard spaces, however the fence does not enclose each unit's backyard space and therefore the entire backyard space of the building is open and can be accessed without obstruction. There is a wood fence across the entire back area of the complex that separates it from the neighboring property. That fence is "L" shaped and wraps around

|   |                        |
|---|------------------------|
| <b>Admin</b>                                    |                        |
| Officer(s) Reporting<br><b>Lisa Mitchell</b>    | Ada No.<br><b>1493</b> |
| Approved Supervisor<br><b>Sgt. Jayme Dozier</b> | Ada No.<br><b>1328</b> |
| Approved Date<br><b>06/20/2024 08:40</b>        |                        |

# Garden City Police Department

## Supplemental Report

RD: 700 DR# 2024-742

|  |                                 |                                     |                              |
|--|---------------------------------|-------------------------------------|------------------------------|
| <b>1. Incident Topic</b><br>OFFICER INFORMATION ONLY |                                 | <b>2. Subject/Victim's Name</b>     |                              |
| <b>3. Address</b><br>S JACKSON ST , BOISE            |                                 | <b>4. Phone</b>                     |                              |
| <b>5. Date Occurred</b><br>04/20/2024                | <b>6. Time Occured</b><br>20:55 | <b>7. Route To</b><br>ADA FELONY PA | <b>8. Division</b><br>PATROL |

to the west side of the complex. There is no gate or other entry obstruction from either end of the fence.

When I arrived, I parked in the front lot accessed by W. Dorian St. I walked southeast through the front lawn toward S. Jackson St. Immediately in front of me was a SWAT Bear Cat vehicle that I was advised, was not inside the scene but had remained in place until it was authorized to clear. Since I had just assigned Det. Rosen to photograph the scene, he photographed the vehicle in place and then I informed Det. Brumbaugh it was cleared to leave at 0243 hours. I was then directed toward the rear of the S. Jackson St. complex which is where the suspect had been located and where the shooting occurred.

### Initial walk through: Conducted with Det. Rosen, Det. Cpl. Canfield, and Det. Brumbaugh

As I approached the back of the building, I observed a line of red police barrier tape that lined off the backyard area. As I walked west along the back fence my attention was directed to a silver-colored tarp along the fence line. I was advised that the suspect had been hiding under the tarp at one point during the incident. As I walked the back fence further west to the end of the building (rear of S. Jackson St.), I noticed two police ballistic shields along the privacy fence between [REDACTED] and [REDACTED], and then two additional police ballistic shields along the back fence and the privacy fence between [REDACTED] and [REDACTED].

As I continued west along the backyard area, I observed several cartridge casings strewn about the ground near the back fence. I also passed some medical debris, a pair of eyeglasses, and two items of cut red, black and white fabric with wet red stains which were all on the ground in the dirt and grass. Upon approaching the back patio area of S. Jackson St., I immediately noticed a tan colored baseball hat on the ground near a large area of red liquid. Also on the ground nearby were a pair of blue colored earbuds, a black handgun, a small black plastic case, a cell phone, and an orange folding utility knife.

### Evidence:

I returned to the vehicle and gathered equipment while Det. Rosen started photographing the scene. Once he was done with his initial photos, I placed evidence numbering placards at the items identified in our initial search of the scene. The following items were numbered and then photographed in place by Det. Rosen.

- 1: Silver colored nylon tarp located against the back fence of the property.
- 2: Silver colored REM 223 cartridge casing located on the ground near the back fence of the property.
- 3: Silver colored REM 223 cartridge casing located on the ground near the back fence of the property.
- 4: Silver colored REM 223 cartridge casing located on the ground near the back fence of the property.
- 5: Silver colored REM 223 cartridge casing located on the ground near the back fence of the property.
- 6: Silver colored REM 223 cartridge casing located on the ground near the back fence of the property.
- 7: Silver colored REM 223 cartridge casing located on the ground near the back fence of the property.
- 8: Tortoise shell colored reading glasses located on the ground near the medical debris near the back fence of the property.

|   |                        |
|---|------------------------|
| <b>Admin</b>                                    |                        |
| Officer(s) Reporting<br><b>Lisa Mitchell</b>    | Ada No.<br><b>1493</b> |
| Approved Supervisor<br><b>Sgt. Jayme Dozier</b> | Ada No.<br><b>1328</b> |
| Approved Date<br><b>06/20/2024 08:40</b>        |                        |

# Garden City Police Department

## Supplemental Report

RD: 700 DR# 2024-742

|  |                                 |                                     |                              |
|--|---------------------------------|-------------------------------------|------------------------------|
| <b>1. Incident Topic</b><br>OFFICER INFORMATION ONLY |                                 | <b>2. Subject/Victim's Name</b>     |                              |
| <b>3. Address</b><br>S JACKSON ST , BOISE            |                                 | <b>4. Phone</b>                     |                              |
| <b>5. Date Occurred</b><br>04/20/2024                | <b>6. Time Occured</b><br>20:55 | <b>7. Route To</b><br>ADA FELONY PA | <b>8. Division</b><br>PATROL |

9: Red/black/white piece of cut shirt containing \$80 cash, black Sharpie, and Idaho Central debit card for Dennis Mulqueen, and piece of white paper with writing located on the ground near the medical debris near the back fence of the property.

10: Red/black/white piece of cut shirt containing a Jackson's receipt, white paper with writing, piece of cut pants suspender, black pen, and a paper clip located on the ground near the medical debris near the back fence of the property.

11: Police ballistic shield with defect located against the back fence of the property.

12: Gold colored Blazer 10mm cartridge casing located on the ground near the back patio of S. Jackson St.

13: Tan colored Guinness baseball hat with red stains located on the ground near back patio of S. Jackson St.

14: Swab sample of red liquid pool on the ground near the back patio of S. Jackson St.

15: Blue colored corded Sony ear buds located on the ground near back patio of S. Jackson St.

16: Folding reading glasses in black case located on the ground near the back patio of S. Jackson St.

17: Glock model 20, 10mm Auto with 1 Blazer 10mm round in the chamber and 2 Blazer 10mm rounds in the magazine located on the ground near the back patio of S. Jackson St.

18: Black Alcatel flip phone located on the ground near back patio of S. Jackson St.

19: Orange Ozark Trail folding utility knife located on the ground near the back patio of S. Jackson St.

20: Copper and silver colored projectile located lodged in the west fence of S. Jackson St.

After the silver tarp was photographed in place, Sgt. Dozier moved the tarp and located:

21: Gold colored Blazer 10mm cartridge casing on the ground near the back fence of the property.

At this point, we were informed that the Ada County Sheriff's Office Crash Reconstruction Team would not be able to respond until daylight to use the Faro equipment to plot and measure the scene, including the marked items of evidence that had been identified. For scene safety, I had Det. Canfield clear the Glock handgun and I placed it in a gun evidence box. At 0447 hours, I and other GCPD personnel left the scene intact and returned to the station to wait for the ACSO team to respond, which was to be 0700 hours. I secured the boxed handgun in the evidence room at that time. The scene remained secured by BPD personnel.

I, along with other GCPD personnel returned to the scene at S. Jackson St. at 0656 hours. The scene appeared as it had when I left, with all evidence markers and items still in place. A secondary search for items was conducted to determine if any evidence was overlooked due to darkness during our initial search. The following items were located and marked during the secondary search:

22: Copper and silver colored metal bullet fragment located on back patio of S. Jackson St.

23: Silver colored metal bullet fragment located between the tire jacks on the back patio of S. Jackson St.

After these items were marked, Det. Rosen photographed them in place. Also photographed by Det.

|   |                        |
|---|------------------------|
| <b>Admin</b>                                    |                        |
| Officer(s) Reporting<br><b>Lisa Mitchell</b>    | Ada No.<br><b>1493</b> |
| Approved Supervisor<br><b>Sgt. Jayme Dozier</b> | Ada No.<br><b>1328</b> |
| Approved Date<br><b>06/20/2024 08:40</b>        |                        |

# Garden City Police Department

## Supplemental Report

RD: 700

DR# 2024-742

|  |                                 |                                     |                              |
|--|---------------------------------|-------------------------------------|------------------------------|
| <b>1. Incident Topic</b><br>OFFICER INFORMATION ONLY |                                 | <b>2. Subject/Victim's Name</b>     |                              |
| <b>3. Address</b><br>S JACKSON ST , BOISE            |                                 | <b>4. Phone</b>                     |                              |
| <b>5. Date Occurred</b><br>04/20/2024                | <b>6. Time Occured</b><br>20:55 | <b>7. Route To</b><br>ADA FELONY PA | <b>8. Division</b><br>PATROL |

Rosen were several defects discovered in the back privacy fence between S. Jackson St. and S. Jackson St. that were marked with alphabet stickers containing a ruler for measurement. He then used a drone to take aerial photos and video of the scene prior to evidence collection. The ACSO Crash reconstruction team responded and took measurements as well during this time. While this was being done, I assisted in searching W. Dorian St. and the front area of the Jackson St. building for keys that may have been discarded by the suspect, with negative results.

After the scene documentation was complete, I began to collect and package the items of evidence at 0900 hours. As I was finishing up collecting evidence, it was decided that some cash laying on the back patio of S. Jackson St. as it was undetermined at the time if it was related to the scene. The following items were collected from the back patio of S. Jackson St.:

24: \$100 cash (5 x \$20)

25: \$26 cash (1 x \$20, 1 x \$5, 1 x \$1)

With all items documented, collected, and packaged I secured them in my department issued vehicle and left the scene at 0940 hours. I returned to the station where I secured all the evidence in the property room. The two pieces of damp cut shirt (items 9-10) where placed in the forensic drying locker and the fan was turned on. While in my office a short time later, Det. Rosen brought in an envelope containing an item he said was found on the ground in the front parking lot of the Jackson St. building by BPD personnel. The following item was turned over by Det. Rosen and secured in the evidence room:

26: Silver and copper colored unspent REM 223 round.

I left the station at approximately 1000 hours. Nothing further for this date.

### Monday, April 22, 2024:

At 0620 hours I was contacted by Det. Canfield and advised that ACSO Det. McCray #6151 was coming by retrieve the cell phone recovered at the scene (#18) for analysis. In preparation for the release, I took detailed photos of the phone. A short time later, ACSO Det. McCray arrived, and I turned the phone over to him, signing the chain of custody.

Later that morning I removed the two pieces of cut shirt from the forensic drying locker and determined that both items were dry. I then took detailed photographs of all the evidence items collected at the scene except for the silver tarp (item 1) and the swabs (item 14). All items were then sealed in their original packaging.

I then downloaded all my photos to the case media folder.

Nothing further for this date.

### Tuesday, April 23, 2024:

|   |                        |
|---|------------------------|
| <b>Admin</b>                                    |                        |
| Officer(s) Reporting<br><b>Lisa Mitchell</b>    | Ada No.<br><b>1493</b> |
| Approved Supervisor<br><b>Sgt. Jayme Dozier</b> | Ada No.<br><b>1328</b> |
| Approved Date<br><b>06/20/2024 08:40</b>        |                        |



# Garden City Police Department Supplemental Report

RD: 700

DR# 2024-742

|  |                                 |                                     |                              |
|--|---------------------------------|-------------------------------------|------------------------------|
| <b>1. Incident Topic</b><br>OFFICER INFORMATION ONLY |                                 | <b>2. Subject/Victim's Name</b>     |                              |
| <b>3. Address</b><br>S JACKSON ST , BOISE            |                                 | <b>4. Phone</b>                     |                              |
| <b>5. Date Occurred</b><br>04/20/2024                | <b>6. Time Occured</b><br>20:55 | <b>7. Route To</b><br>ADA FELONY PA | <b>8. Division</b><br>PATROL |

I was notified by Det. Canfield that the firearm and related casings related to the suspect were to be released to an Ada County Sheriff's Office detective for analysis by their crime lab. On this date the following items were released to ACSO Det. Day #6252 per instruction from Det. Canfield:

12: Gold colored Blazer 10mm cartridge casing found on ground near patio

17: Glock model 20, 10mm Auto with 1 Blazer 10mm round in the chamber and 2 Blazer 10mm rounds in the magazine

21: Gold colored Blazer 10mm cartridge casing found on ground near tarp and fence in back yard

The chain of custody was signed on each item and the evidence transfer form was attached to the case as a document.

Nothing further.

"I certify (or declare) under penalty of perjury pursuant to the law of the State of Idaho that the foregoing be true and correct"

(Date of Affirmation)

05/15/2024

(Officer's Signature)



|   |                        |
|---|------------------------|
| <b>Admin</b>                                    |                        |
| Officer(s) Reporting<br><b>Lisa Mitchell</b>    | Ada No.<br><b>1493</b> |
| Approved Supervisor<br><b>Sgt. Jayme Dozier</b> | Ada No.<br><b>1328</b> |
| Approved Date<br><b>06/20/2024 08:40</b>        |                        |

# Garden City Police Department Supplemental Report

RD: 700 DR# 2024-742

|  |                                 |                                     |                           |
|--|---------------------------------|-------------------------------------|---------------------------|
| <b>1. Incident Topic</b><br>OFFICER INFORMATION ONLY |                                 | <b>2. Subject/Victim's Name</b>     |                           |
| <b>3. Address</b><br>[REDACTED] S JACKSON ST , BOISE |                                 | <b>4. Phone</b>                     |                           |
| <b>5. Date Occurred</b><br>04/20/2024                | <b>6. Time Occured</b><br>20:55 | <b>7. Route To</b><br>ADA FELONY PA | <b>8. Division</b><br>CID |

|  |
|--|
| <b>Narrative</b>   |
| <b>CRITICAL INCIDENT TASKFORCE<br/>SUPPLEMENTAL REPORT</b> |

## INVESTIGATOR ASSIGNMENT

On April 20<sup>th</sup>, 2024, around 9: 30 PM, I was contacted by Detective Sgt. Dozier. The Ada County Critical Incident Task Force was activated because an Ada County Sheriff's Office deputy was shot while on a traffic stop. I responded to the Garden City Police Department for my assignment and was directed to take my department issued drone to the drone command post and assist as needed. The suspect was found by other officers near Dorian and Roosevelt Streets in Boise, Ada County, Idaho.

## DRONE COMMAND POST

While at the drone command post, I watched a live feed from a drone overhead outfitted with a thermal image showing the suspect, thought to be Dennis Mulqueen, hiding under a tarp along a fence line behind a row of addresses on [REDACTED] Jackson Street in Boise.

Jackson and Dorian Streets are perpendicular to each other, but the [REDACTED] Jackson addresses can be accessed from either street.

While watching the live drone feed, I watched the suspect make furtive movements around the backyard, including crawling, and moving toward adjacent residences. Later, Mulqueen stood and moved towards a residence, and what was thought to be a sliding glass door and an occupied residence. Officers moved to contact Mulqueen, and an officer involved shooting occurred.

Shortly thereafter, I was reassigned to St. Alphonsus Regional Medical Center to observe Mulqueen in the emergency room.

## REASSIGNMENT TO ST. ALPHONSUS REGIONAL MEDICAL CENTER

When I arrived at St. Alphonsus Regional Medical Center, I was escorted by hospital security to the emergency department trauma room where Mulqueen was.

Upon entry, I found Mulqueen being attended to by medical staff. His chest was surgically opened, and his heart and lungs were visible. Boise Police Department Officer Marshall was already in the trauma room and told me Mulqueen's clothing was gathered in a plastic bag by hospital staff. I directed him to separate each item into its own evidence bag which he did.

I watched while medical care was provided and then discontinued. Doctors pronounced Mulqueen dead at 0032 AM.

Medical staff closed Mulqueen's chest cavity and sutured it shut, then I was able to take photographs of his body. I took a series of photographs with my department issued iPhone: IMG\_5594 through IMG\_5639.

I noted two wounds on his body that, based on my training and experience in EMS and tactical medicine, appeared to be bullet wounds. One wound was on his upper right chest, slightly below his collarbone, near his midline and

|   |                        |  |
|---|------------------------|--|
| <b>Admin</b>                                    |                        |  |
| Officer(s) Reporting<br><b>Det. Aaron Rosen</b> | Ada No.<br><b>1344</b> | Approved Date<br><b>05/15/2024 08:11</b> |
| Approved Supervisor<br><b>Sgt. Jayme Dozier</b> | Ada No.<br><b>1328</b> |  |

# Garden City Police Department

## Supplemental Report

RD: 700 DR# 2024-742

|  |                                 |                                     |                           |
|--|---------------------------------|-------------------------------------|---------------------------|
| <b>1. Incident Topic</b><br>OFFICER INFORMATION ONLY |                                 | <b>2. Subject/Victim's Name</b>     |                           |
| <b>3. Address</b><br>S JACKSON ST , BOISE            |                                 | <b>4. Phone</b>                     |                           |
| <b>5. Date Occurred</b><br>04/20/2024                | <b>6. Time Occured</b><br>20:55 | <b>7. Route To</b><br>ADA FELONY PA | <b>8. Division</b><br>CID |

the other on the upper part of his back, on the right side near his shoulder blade.

I notified Sgt. Dozier about Mulqueen's death and waited until Ada County Coroner investigator Dunaway arrived to take possession of Mulqueen's body. The coroner's investigator arrived at 1:06 AM.

I watched while the coroner's investigator searched and photographed Mulqueen's clothing. I also photographed the clothing.

After the corner took possession of Mulqueen's body and clothing, I was reassigned to help process the crime scene on Jackson Street in Boise.

### JACKSON STREET CRIME SCENE

Once I left the hospital, I drove to the Garden City Police Department to assist CSI Mitchell in preparing to process the crime scene. From there we moved to the Jackson Street crime scene to begin processing it.

I was assigned to take photographs of the scene and surrounding area due to the challenging light conditions. The crime scene was in a small corridor between the back of the apartment building and a fence. There were various areas to process including:

- The area where Mulqueen hid under a tarp. This was near/under some shrubbery and under trees, against the fence and where he shot 1 round.
- The area where Mulqueen fled to attempt entry into the residence and was contacted by Boise Police Department officers, shot at police, and was shot in return.
  - This was the back patio area of the residence as well as an adjacent patio area near the fence line.

In addition to the elongated crime scene, there was little to no ambient light in the surrounding area as well as the backyards. Most photos I took used extended shutter speed (25 seconds) and required painting with light to fully illuminate the exposures while the camera was mounted on a tripod. The photos were taken with and without evidence markers.

The following photos were taken at night:

- IMG\_1826 – IMG\_1954 – a duplicate set of images were captured simultaneously in camera, both JPG and RAW and each have the same image name with a different file type appending them; .JPG or .CR2. These were shot with the department issued Canon 80D.
- IMG\_5640 – IMG\_5646 – were shot with my department issued iPhone of a live .223 round found in the parking lot adjacent to the apartment building. This was likely an ejected round when a law enforcement rifle was cleared, however it is not fully known. After photographing the round, I collected it as evidence and took it to the Garden City Police Department.

Once the initial processing of the crime scene was completed, a secondary examination and search was made of the scene.

|   |                        |
|---|------------------------|
| <b>Admin</b>                                    |                        |
| Officer(s) Reporting<br><b>Det. Aaron Rosen</b> | Ada No.<br><b>1344</b> |
| Approved Supervisor<br><b>Sgt. Jayme Dozier</b> | Ada No.<br><b>1328</b> |
| Approved Date<br><b>05/15/2024 08:11</b>        |                        |

# Garden City Police Department Supplemental Report

RD: 700 DR# 2024-742

|  |                                 |                                     |                           |
|--|---------------------------------|-------------------------------------|---------------------------|
| <b>1. Incident Topic</b><br>OFFICER INFORMATION ONLY |                                 | <b>2. Subject/Victim's Name</b>     |                           |
| <b>3. Address</b><br>S JACKSON ST , BOISE            |                                 | <b>4. Phone</b>                     |                           |
| <b>5. Date Occurred</b><br>04/20/2024                | <b>6. Time Occured</b><br>20:55 | <b>7. Route To</b><br>ADA FELONY PA | <b>8. Division</b><br>CID |

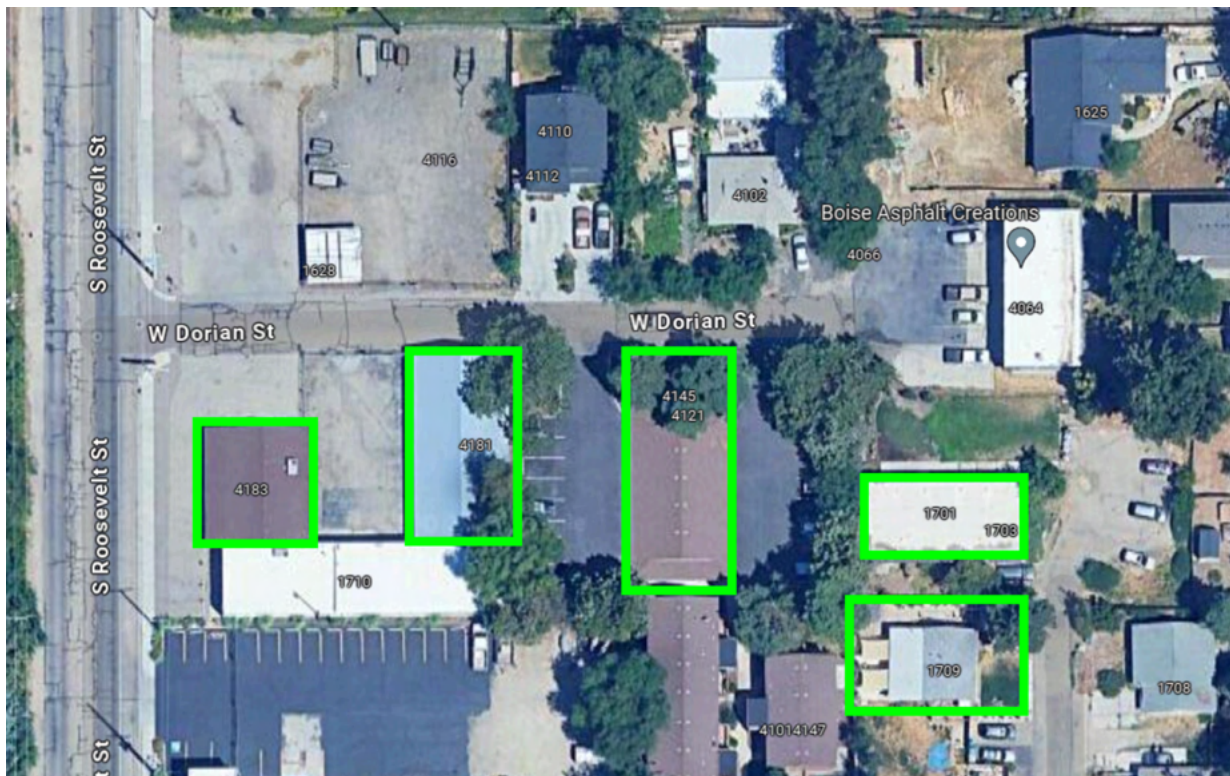
Upon returning to the scene in the daylight, I took another series of photos including IMG\_1955 through IMG\_1984. Again, these were shot in both JPG and RAW formats.

An area canvas was conducted looking for additional items of evidence, including Mulqueen's car keys. Nothing was found.

Using the department issued drone, I conducted an aerial examination of the crime scene and captured a series of photos from DJI\_20240421084126\_0001 through DJI\_20240421085814\_0080. The drone captured both visible light (color) photos and infrared thermal imaging (black and white) photos of each exposure. The visible light photos are denoted by a V at the end of the file name and the thermal photos are noted with a T.

A few unintentionally short videos were captured with the drone as well.

On April 24<sup>th</sup>, 2024, Garden City Police Department detectives returned to the area and conducted a final area canvas: both ground and air.



I flew one of two department drones and checked rooftops and visible balconies for evidence finding none. These addresses were overflown and checked by me and as noted in the map above:

|   |                        |
|---|------------------------|
| <b>Admin</b>                                    |                        |
| Officer(s) Reporting<br><b>Det. Aaron Rosen</b> | Ada No.<br><b>1344</b> |
| Approved Supervisor<br><b>Sgt. Jayme Dozier</b> | Ada No.<br><b>1328</b> |
| Approved Date<br><b>05/15/2024 08:11</b>        |                        |



# Garden City Police Department Supplemental Report

RD: 700

DR# 2024-742

|  |                                 |                                     |                           |
|--|---------------------------------|-------------------------------------|---------------------------|
| <b>1. Incident Topic</b><br>OFFICER INFORMATION ONLY |                                 | <b>2. Subject/Victim's Name</b>     |                           |
| <b>3. Address</b><br>S JACKSON ST , BOISE            |                                 | <b>4. Phone</b>                     |                           |
| <b>5. Date Occurred</b><br>04/20/2024                | <b>6. Time Occured</b><br>20:55 | <b>7. Route To</b><br>ADA FELONY PA | <b>8. Division</b><br>CID |

Dorian Street

Dorian Street

Dorian Street

Dorian Street

Jackson Street

Jackson Street

Jackson Street

Jackson Street

Jackson Street

All photos were uploaded to the Garden City Police Department Records Management System.

## DISPOSITION

Add to the case file – additional supplements to follow.

Nothing further.

"I certify (or declare) under penalty of perjury pursuant to the law of the State of Idaho that the foregoing be true and correct"

(Date of Affirmation)

05/15/2024

(Officer's Signature)



|   |                        |
|---|------------------------|
| <b>Admin</b>                                    |                        |
| Officer(s) Reporting<br><b>Det. Aaron Rosen</b> | Ada No.<br><b>1344</b> |
| Approved Supervisor<br><b>Sgt. Jayme Dozier</b> | Ada No.<br><b>1328</b> |
| Approved Date<br><b>05/15/2024 08:11</b>        |                        |



**Garden City Police Department  
Supplemental Report**

RD: 700

DR# 2024-742

|  |                                 |                                     |                              |
|--|---------------------------------|-------------------------------------|------------------------------|
| <b>1. Incident Topic</b><br>OFFICER INFORMATION ONLY |                                 | <b>2. Subject/Victim's Name</b>     |                              |
| <b>3. Address</b><br>S JACKSON ST , BOISE            |                                 | <b>4. Phone</b>                     |                              |
| <b>5. Date Occurred</b><br>04/20/2024                | <b>6. Time Occured</b><br>20:55 | <b>7. Route To</b><br>ADA FELONY PA | <b>8. Division</b><br>PATROL |
| * Has Video *  |                                 |                                     |                              |

|                  |  |
|------------------|--|
| <b>Narrative</b> |  |
|------------------|--|

On 04/20/2024 at approximately 2130 hours, I responded to the area of Dorian St and Roosevelt St in Boise, ID to assist on a perimeter of a shooting suspect. I assisted as a cover officer while other units checked the suspect vehicle and maintained a perimeter during my time on scene. I activated my On-Body Video one time during the incident while we cleared the vehicle and held the perimeter. The video lasted approximately five minutes and three seconds. At approximately 0030 hours, I cleared the scene and remained at Saint Alphonsus Regional Medical Center with another injured deputy.

///Nothing further.///

"I certify (or declare) under penalty of perjury pursuant to the law of the State of Idaho that the foregoing be true and correct"

(Date of Affirmation)

04/23/2024

(Officer's Signature)

*MB1349*

|              |  |
|--------------|--|
| <b>Admin</b> |  |
|--------------|--|

Officer(s) Reporting  
**Cpl. Matthew Biagi**  
Approved Supervisor  
**Sgt. James O'Gorman**

Ada No.  
**1349**  
Ada No.  
**1326**

Approved Date  
**05/06/2024 16:25**

# Garden City Police Department Supplemental Report

RD: 700

DR# 2024-742

|  |                                 |                                     |                           |
|--|---------------------------------|-------------------------------------|---------------------------|
| <b>1. Incident Topic</b><br>OFFICER INFORMATION ONLY |                                 | <b>2. Subject/Victim's Name</b>     |                           |
| <b>3. Address</b><br>S JACKSON ST , BOISE            |                                 | <b>4. Phone</b>                     |                           |
| <b>5. Date Occurred</b><br>04/20/2024                | <b>6. Time Occured</b><br>20:55 | <b>7. Route To</b><br>ADA FELONY PA | <b>8. Division</b><br>CID |

**Narrative****CIU Supplemental Report:**

On April 23, 2024 at approximately 1530 hours, I was advised that an unknown male caller ( ) who refused to identify himself advised BPD Officer McCarthy that he has video to prove that Dennis Mulqueen did not fire at police officers.

I called the number and spoke with a male who again, refused to identify himself. During our conversation I learned the following:

- He said he knew Dennis, and then said he was "unremarkable as things go".
- He identified Dennis as one of his customers (he refused to identify the business), and said he shook his hand once.
- He described Dennis as quiet, reserved, and respectful.
- The male stated he was recording the incident on while at Cleveland and Overland.
- He said he did not have video of the actual shooting but could tell Dennis did not shoot because he did not hear any other percussions.
- He wanted to know when he could get the video of the incident, and I advised him that once everything was completed he could request it at that time.

It should be noted that a quick internet search of that phone number came back to a .

Nothing further:

"I certify (or declare) under penalty of perjury pursuant to the law of the State of Idaho that the foregoing be true and correct"

(Date of Affirmation)

06/20/2024

(Officer's Signature)



|   |                        |
|---|------------------------|
| <b>Admin</b>  |                        |
| Officer(s) Reporting<br><b>Cpl. Andrew Canfield</b> | Ada No.<br><b>1330</b> |
| Approved Supervisor<br><b>Sgt. Jayme Dozier</b>     | Ada No.<br><b>1328</b> |
| Approved Date<br><b>06/20/2024 08:57</b>            |                        |



# Garden City Police Department Supplemental Report

RD: 700 DR# 2024-742

|  |                                 |                                     |                              |
|--|---------------------------------|-------------------------------------|------------------------------|
| <b>1. Incident Topic</b><br>OFFICER INFORMATION ONLY |                                 | <b>2. Subject/Victim's Name</b>     |                              |
| <b>3. Address</b><br>S JACKSON ST , BOISE            |                                 | <b>4. Phone</b>                     |                              |
| <b>5. Date Occurred</b><br>04/20/2024                | <b>6. Time Occured</b><br>20:55 | <b>7. Route To</b><br>ADA FELONY PA | <b>8. Division</b><br>PATROL |

**Narrative**

On April 20<sup>th</sup>, 2024, at approximately 2152 hours, I arrived to the Garden City Police Department to assist with the capture of Dennis Mulqueen (DOB: [REDACTED]). I was advised prior to my arrival that Dennis had shot an officer during a traffic stop altercation.

At approximately 2205 hours, I arrived on scene at South Dorian and West Roosevelt in Boise, Idaho. It was further advised the suspect was possible hiding in bushes or trees near [REDACTED] N. Jackson St. Boise, Idaho. While on scene I assisted with perimeter security along with providing security while Boise Police and Garden City Police Officers cleared the suspects vehicle, which he fled the scene in. After clearing the vehicle, I remained on scene until the suspect was taken into custody.

I had no video footage for this incident.

Follow up:

On April 23, 2024, at approximately 1700 hours, I assisted Garden City Police Officers with conducting a drone air search of the building tops in the area where the suspect was captured. It was advised to me that the suspects keys had not been located earlier today during a hand search. During the search utilizing the drone, I was unable to locate the property.


Nothing Further.

"I certify (or declare) under penalty of perjury pursuant to the law of the State of Idaho that the foregoing be true and correct"

(Date of Affirmation)

04/23/2024

(Officer's Signature)



|   |                        |
|---|------------------------|
| <b>Admin</b>                                      |                        |
| Officer(s) Reporting<br><b>Cpl. Justin Mann</b>   | Ada No.<br><b>1342</b> |
| Approved Supervisor<br><b>Sgt. James O'Gorman</b> | Ada No.<br><b>1326</b> |
| Approved Date<br><b>05/06/2024 16:25</b>          |                        |

# Garden City Police Department

## Supplemental Report

RD: 700

DR# 2024-742

|  |                                 |                                     |                              |
|--|---------------------------------|-------------------------------------|------------------------------|
| <b>1. Incident Topic</b><br>OFFICER INFORMATION ONLY |                                 | <b>2. Subject/Victim's Name</b>     |                              |
| <b>3. Address</b><br>S JACKSON ST , BOISE            |                                 | <b>4. Phone</b>                     |                              |
| <b>5. Date Occurred</b><br>04/20/2024                | <b>6. Time Occured</b><br>20:55 | <b>7. Route To</b><br>ADA FELONY PA | <b>8. Division</b><br>PATROL |

**Narrative**


Due to photographic formatting, this supplemental narrative was converted to a PDF and added to this file. Please refer to the PDF for further information.

"I certify (or declare) under penalty of perjury pursuant to the law of the State of Idaho that the foregoing be true and correct"

(Date of Affirmation)

05/01/2024

(Officer's Signature)

**Admin**

Officer(s) Reporting

Sgt. Jayme Dozier

Approved Supervisor

Lt. Tyler Domeny

Ada No.

1328

Ada No

1323

Approved Date

06/20/2024 09:00

## INITIAL INFORMATION:

On April 20, 2024, at approximately 0900 hours, I was contacted by Sgt Thorndyke, who was on duty at the time. He advised he heard on the radio that an officer had been shot during a traffic stop and the suspect was still outstanding.

At that time, I began gathering my items and responded to the Garden City Police Department to organize and assign other units to the search. I met with Corporal Canfield at the Garden City Police Department, whom I would ride with during the search. Detective Rosen and Detective Brumbaugh were assigned to the command post for the search utilizing the drone. Corporal Canfield and I began an area search outside of the established perimeter. This included a search of the areas to the east of Latah St and south of Overland Rd in Boise City limits. The radio traffic noted an established perimeter along those streets. Our job was to conduct an area check to ensure a suspect fitting the description given (older male with a brown/gray beard, slim build, approximately 5'6" tall, and wearing a flannel shirt) was not outside the perimeter.

We continued the area search with negative results until we were notified, and it was confirmed the suspect was located near [REDACTED] S Jackson St Boise, ID. Corporal Canfield relocated to the area of Cleveland St and Overland Rd in Boise. We remained there until we were notified the suspect was shot during a reported confrontation.

Corporal Canfield and I were then reassigned to the command post. Garden City was identified as the lead investigative agency in this incident by the various agency heads. From approximately 0000 hours until 0200 hours we remained at the command post gathering intelligence into the incident(s). They were broken down in the following way:

- Garden City would be the primary agency in the overall investigation
- Garden City would also process the scene at [REDACTED] S Jackson St where the shooting of the suspect took place.
- Boise Police would process the scene of the deputy's shooting near the intersection of Overland Rd and Empire St.
- Ada County would write the search warrant and execute the search of the suspect's vehicle which was found near the intersection of Dorian St and Jackson St in Boise.

We remained at the command post until approximately 0200 hours. At that time, we relocated to [REDACTED] S Jackson St the assist in the processing of that scene.

## SCENE: [REDACTED] S JACKSON ST

Once on scene Corporal Canfield and I were given a brief walkthrough and shown previously identified pieces of evidence.

We remained on scene and assisted with photography (holding the flash for night photography). Additionally, we provided extra scene security.

Once the sun came up at approximately 0700 hours, a secondary search was conducted. During that time, several additional items were located and documented (defects from suspected

projectiles in the wooden divider between [REDACTED] and [REDACTED] Jackson St, an expended bullet casing, and other items).

Ada County Sheriff's Office Crash Reconstruction Team were called to the scene to scan the entire scene with their Faro 3D scanner. After they scanned the scene, Detective Rosen conducted a drone flight, documenting the scene from above.

A second, larger scene canvas was conducted from the location of the suspect vehicle near Dorian St and Jackson St all the way to the scene of the shooting. No new items were located on that secondary canvas.

The scene was released at approximately 0945 hours. At that time all the evidence was taken the Garden City Police Department and secured by Evidence Manager Mitchell.

## **ADDITIONAL AREA CANVASSES:**

On April 22, 23, and 24, 2024, additional area canvasses were conducted on both Jackson St (From Nez Perce St to the end of Jackson St) and on Dorian St ( from Rosevelt St to the end of Dorian St) looking for additional evidence. No additional evidence was located.

## **AUTOPSY**

On April 22, 2024, I attended the autopsy of Dennis Mulqueen with Corporal Canfield. During the autopsy I learned the following:

- Mr. Mulqueen had one perforating bullet wound to the right clavicle and shoulder area.
  - The abrasions and lack of a clean entry wound in the defect to the right anterior portion of the shoulder was consistent with the bullet travelling through another object (in addition to clothing) prior striking Mr. Mulqueen. Dr Warren stated this would be consistent with a bullet travelling through a wood or similar object prior to striking Mr. Mulqueen.
  - The bullet path went from front to back, left to right, and slightly downward before exiting the posterior (back) of his shoulder.
  - The bullet damaged the subclavian artery. Dr Warren, who performed the autopsy, stated this would be a deadly injury.
- A second penetrating gunshot wound was located near the left shoulder. This bullet penetrated several layers of tissue but did not cause any incapacitating or deadly injuries.
- Mr. Mulqueen had several other injuries, such as punctate (pinpoint) abrasions to the left side of his face and head.

No further information of note was gathered at the time.

## **VIDEO ANALYSIS**



On April 29, 2024, I began looking over the on-body video from the officers on scene of [REDACTED] Jackson St, drone video footage from that scene, and the on-body video from Deputy Bolter. After reviewing those I noted the following:

**ON BODY VIDEO FROM [REDACTED] JACKSON ST, SGT ANDREOLI VIDEO (LABELLED: AXON\_BODY\_3\_VIDEO\_2024-04-20\_2241\_X60A2769P)**

*Note: All video times that noted the hours were based on the time stamp on the video. It is unknown if this was the correct time or not.*



| Time stamp on video | Time into video | details  |
|---------------------|-----------------|--|
| 2241 hours          |                 | <p>Sgt Andreoli turned on the on-body video, according to the time stamp on the video.</p> <p>Officers can be seen in the video wearing green tactical style gear with "POLICE" written on the back. This is consistent with the described uniform from the interview with Sgt Hilliard.</p> |

|                                     |   |   |
|-------------------------------------|---|---|
|                                     |   | The officers appear to be walking with a large vehicle, later described in interviews to be a "Bearcat" type tactical vehicle. Based on my knowledge of the scene, the vehicle was driving north from Nez Perce St on Jackson toward the apartments containing [REDACTED], [REDACTED] Jackson St. The vehicle would eventually come to rest in front of [REDACTED] Jackson St.  |
| From 2241 to 2354 hours             | Up to 1:13 hours into the video               | After the vehicle came to rest, Sgt Andreoli took up several positions, including what appeared to be a position of security on the front end of the vehicle, facing the target residence area. Additionally, he can be seen near an officer who appeared to be operating a drone.  |
| 2354 hours                          | 1:12 hours into the video                     | Sgt Andreoli can be seen grabbing a tactical shield and placing it in his left hand. He then began running toward the target house, stopping just before the bushes that lined the south side of the properties of the target apartments.   |
| 23:54.00 hours until 23:54.47 hours | 1:12 hours until 1:13.22 hours into the video | Several voices can be heard discussing the approach and clearing areas on the approach. It was learned based on other evidence and interviews the approach was from the East to the west along the backside of the apartments. In what would be considered the back yards. Nothing can be seen on the video with the exception of the shield and a portion of Sgt Andreoli's right arm, which appeared to be horizontally |

|  |                              |  |
|--|------------------------------|--|
|  |                              | extended. From my training and experience Sgt Andreoli would have had his handgun extended beyond the shield for this activity.  |
| 23:54.47 hours   | 1:13.22 hours into the video | Someone can be heard saying, "Right there!" Immediately after that, several loud concussions (approximately seven) can be heard. The sound was consistent with gunfire. Based on the timing, and the interviews, this would be congruent with the gunfire observed in the later drone footage and discussed in the interviews. |
|  |                              | After that, several commands of "get on the ground," "show me your hands," and other similar commands can be heard from several people, including Sgt Andreoli.  |
| 23:58.38 hours   | 1:17.14 hours into the video | Officers begin moving toward the subject. Prior to that time, they were attempting to confirm the location of the firearm by utilizing the drone. It was eventually confirmed that the firearm was several feet away from the suspect.   |
| 23:59.06   | 1:17.42 hours into the video | Someone voiced that the suspect was "in custody." The suspect was then dragged from the location near the firearm to a point several feet to the south and east. A tactical medical unit was then called in to provide medical aide.   |
| The remaining time was utilized by clearing the apartments, checking for injured parties from the gunfire. Note: this includes the video labeled Axon_Body_3_Video_2024-04-21_0036_X60A2769P |                              |  |

**ON-BODY VIDEO FROM [REDACTED] JACKSON ST, SGT HILLIARD VIDEO (LABELLED AXON\_BODY\_3\_VIDEO\_2024-04-20\_2241\_X60A6148V)**

| Time Stamp on video | Time into video | Details |
|---------------------|-----------------|---------|
|---------------------|-----------------|---------|

|  |         |   |
|--|---------|---|
| 23:54.10   | 1:13.02 | Sgt Hilliard can be heard saying, "Let's move." This would coincide similarly to Sgt Andreoli's initial action of grabbing the shield.  |
| 23:54.36   | 1:13.28 | Sgt Hillard clears the foliage, and the on-body video depicts the entire length of the backyard areas of the four units. At that time, the suspect cannot be seen on the video. The officers continued to move to the west toward [REDACTED] Jackson St.  |
| 23:55.00   | 1:13.52 | A voice can be heard saying, "Right there!" followed by several loud concussions consistent with gunfire. At the time, the on-body video was facing the sliding glass door of the apartment unit just to the east of the suspect location ([REDACTED] Jackson St). The suspect was not observed on the video at that time.          |
| 23:56.06   | 1:13.57 | The suspect can be seen falling to the ground just on the other side of a wooden fence divider. The suspect was wearing a white, red, and possibly blue (or other darker color) flannel style shirt with gray pants. He went to the ground with his back facing the officers. His hands were not visible in the video at this time. |
| For the next several minutes, the suspect can be seen moving slightly from time to time as officers confirmed the location of the gun, and organized a team to detain the suspect safely. He was moved and then a tactical medical unit was called up to the scene to provide aide. This included on body video labelled Axon_Body_3_Video_2024-04-21_0052_X60A6148V |         |   |

#### DRONE VIDEO FOOTAGE LABELLED DRONE\_VIDEO\_DJI-0029

The video is 5:10 in length.

The video began with an image of the suspect, later confirmed to be Mr. Mulqueen. He was on the ground in a seated position. His right leg was extended straight with his left leg bent, forming a



position similar to the number “4”. He was wearing lighter colored shoes, possibly tan, with yellow tread markings on the sole. He was wearing a white and red (with possibly a darker color blended into the red) flannel style shirt, a baseball cap, and white socks. The subject had a graying beard with some brown coloration. Over his head, and draping down the back side of his body was a silver-colored object, this would later be determined to be a tarp.

In his right hand was a black semiautomatic handgun. His right index finger can be seen inside the trigger guard. His left hand was also on the gun in a “support” position near the grip.



Red and white plaid shirt

Black handgun in right hand

*Screenshot of the beginning of the drone video.*

His eyes were open, and he did not appear to be leaning on anything while seated. This was consistent with Mr. Mulqueen being awake and conscious at the time. Several times throughout the video he can be seen blinking, moving his head and his body. He would also be seen pointing the gun at the drone, following its movements with the gun.

There is no audio accompanying the footage. However, several times Mr. Mulqueen was seen moving his mouth in a manner consistent with word verbalization. However, it is unknown if he was vocalizing anything or not.

The drone took several positions during this video. Each time the suspect came back into view, he was observed holding the handgun in his right hand. At no time was the gun observed out of his control.

At 4:00 into the video the drone showed another male from, what would later be determined to be the west, wearing a blue t-shirt shirt outside in the common backyard area. The drone flew toward the subject until he reentered an open sliding glass door. Based on later knowledge, this would be determined to be [REDACTED] Jackson St.

Nothing else of note was observed on this video.

**DRONE VIDEO LABELLED \_DRONE\_16-VIDEO\_8C\_MP4**

*Note: This also appears to be the same video labelled Done 16 -Video 8A provided as a download by Sgt Thueson at a different time.*

The video is 15:40 in length. This video provided an overhead view of the scene, including the backyards of the Jackson address apartments. During the video, the scene was often lit up by artificial lighting that appeared to be emanating from the drone, however, that is not confirmed.

The video showed nothing of substance until approximately the 12:00 minute mark. At that point, the drone appeared to obtain a wide angle overhead shot and went back and forth along the back yards of the apartments.

| Time into video | Details  |
|-----------------|--|
| 12:26           | The drone can be seen focusing on the backyard of the last apartment, [REDACTED] Jackson St. As the camera zoomed in, the suspect was seen in the northeast corner of the backyard “property” of [REDACTED] S Jackson St. The tan hat observed in the previous drone footage was visible. Along with the red and white flannel shirt and the black handgun, which was extended out from the body and held with both hands. This position was consistent with a shooting stance.    |
| 12:38           | The suspect can be seen crouching and maneuvering to a position where he appeared to be looking passed the wooden dividing fences toward the east. Note: This was the direction the officers were approaching from.  |
| 12:42           | The suspect was seen stepping further out and passed the dividers. A quick, bright burst of orange-yellow light was seen emanating from the muzzle of the gun. This was consistent with the “muzzle flash” seen after firing a firearm. The suspect almost immediately turned to his right, set down or dropped the gun, went to his knees, and fell onto his left side facing away from the officers. This near-final position was also observed on Sgt Hilliard’s on-body video. |
| 12:53           | A dark, shiny substance, consistent with blood can be seen emanating from somewhere underneath the suspect. The suspect did not appreciably move from that position except for some flailing of his legs and some slight body and head shaking.  |

The video feed cut before showing the officers taking the suspect into custody.

**DRONE 16 – VIDEO 8B**

This video is 15:48 minutes in length. This video provided an overhead view of the scene, including the backyards of the Jackson address apartments. The video feed was what I recognized as Forward Looking Infrared (FLIR).

The video did not show a very clear picture of the suspect while under the tarp and the foliage. Some heat signatures and movement was noted during this time, however. At approximately the 12:00 mark, the drone zoomed out and an overall was seen of a large portion of the back yards.

| Time into Video | Details  |
|-----------------|--|
| 12:22           | The suspect can be seen in the northeast corner on the west side of the divider at [REDACTED] Jackson St.  |
| 12:36           | The suspect can be seen stepping outward and pointing the firearm in the direction of the officers.  |
| 12:42           | <p>A noticeably bright spot can be seen on the FLIR feed at the end of what was determined to be the firearm. This coincided with the firing of a shot from the suspect's weapon observed on the other drone footage.</p> <p>Almost immediately, the FLIR showed bright spots to the East, which appeared to travel from right to left (From East to West) in the video. The movement and location of the spots would be consistent with bullets and defects caused to the wooden dividing fence from the officer gunshots.</p> <p>Movement was then seen again similar to the other drone feed where the suspect set/dropped the gun and fell to his left side.</p> |

#### DEPUTY BOLTER ON BODY VIDEO

I viewed the on-body video activated by Deputy Bolter at the beginning of the traffic stop. After viewing the video and noted the following:

Upon approach, Deputy Bolter moved his flashlight back and forth while walking up. When he was several feet away, I was able to note movement within the vehicle. The movement appeared to be back and forth, similar to what would be described as furtive movements. At one point the flashlight lit up the inside of the front, driver's side portion of the vehicle and I noted the driver was wearing a tan brimmed hat of some sort. This was consistent with the color and type of brim on the hat the suspect had been wearing at the time of the shooting on Jackson St. This hat was also recovered and booked into evidence later at the Garden City Police Department after the shooting.



*Screenshot from On Body video*



*Cropped screenshot from Drone video*



*Photo taken by CSI Mitchell (IMG-2074)*

As Deputy Bolter continued to approach the vehicle, I saw, with the help of some illumination from Deputy Bolter's flashlight, the appearance of a pattern from what appeared to be the shirt of the driver. The shirt had a boxed, or checkered pattern. It was an alternating red and white, with possibly other colors on the shirt. This was consistent with the shirt the suspect was wearing at the time of the shooting on Jackson St.





*Screenshot of portion of on body Video*

*Note: The design, colors, and pattern were more easily visible when viewing the video at .25 speed.*



*Cropped Screenshot from drone Video*

This shirt was also recovered from the scene. It had been removed from the suspect prior to transport.



*Taken by CSI Mitchell (IMG\_2029)*

## **CONCLUSION:**

This concluded my involvement in this case. This supplement will be added to the main case file.

NO FURTHER

# Garden City Police Department Supplemental Report

RD: 700 DR# 2024-742

|  |                                 |                                     |                               |
|--|---------------------------------|-------------------------------------|-------------------------------|
| <b>1. Incident Topic</b><br>OFFICER INFORMATION ONLY |                                 | <b>2. Subject/Victim's Name</b>     |                               |
| <b>3. Address</b><br>S JACKSON ST , BOISE            |                                 | <b>4. Phone</b>                     |                               |
| <b>5. Date Occurred</b><br>04/20/2024                | <b>6. Time Occured</b><br>20:55 | <b>7. Route To</b><br>ADA FELONY PA | <b>8. Division</b><br>RECORDS |

| Evidence Booked |      |     |    |                     |      |       |       |                                 |               |        |  |
|-----------------|------|-----|----|---------------------|------|-------|-------|---------------------------------|---------------|--------|--|
| ItemNo          | Qty  | UOM | WC | Type                | Make | Model | Color | Description                     | SerialNoOrVIN | Value  |  |
| 48              | 1    |     |    | SAFE<br>KEEPIN<br>G |      |       |       | DNA CARD FOR DENNIS<br>MULQUEEN |               | \$0.00 |  |
|                 | 1.00 |     |    |                     |      |       |       |                                 |               | \$0.00 |  |

## **Narrative**

### Criminal Investigations Unit Supplemental

On Wednesday April 24, 2024 Detective Sergeant Dozier Emailed me requesting I go to the Ada County Coroners Office to pick up a piece of evidence. I responded to their office and signed the property/evidence release form taking custody of a DNA card related to the suspect. Once back at the Garden City Police Department I booked the item into evidence.

No Further.

"I certify (or declare) under penalty of perjury pursuant to the law of the State of Idaho that the foregoing be true and correct"

(Date of Affirmation)

04/24/2024

(Officer's Signature)



|   |                        |
|---|------------------------|
| <b>Admin</b>                                    |                        |
| Officer(s) Reporting<br><b>Samantha Vargas</b>  | Ada No.<br><b>1501</b> |
| Approved Supervisor<br><b>Sgt. Jayme Dozier</b> | Ada No.<br><b>1328</b> |
| Approved Date<br><b>06/20/2024 08:40</b>        |                        |

# Garden City Police Department

## Supplemental Report

RD: 700 DR# 2024-742

|  |                                 |                                     |                           |
|--|---------------------------------|-------------------------------------|---------------------------|
| <b>1. Incident Topic</b><br>OFFICER INFORMATION ONLY |                                 | <b>2. Subject/Victim's Name</b>     |                           |
| <b>3. Address</b><br>S JACKSON ST , BOISE            |                                 | <b>4. Phone</b>                     |                           |
| <b>5. Date Occurred</b><br>04/20/2024                | <b>6. Time Occured</b><br>20:55 | <b>7. Route To</b><br>ADA FELONY PA | <b>8. Division</b><br>CID |
| * Has Audio * Has Video * Has PPI *                  |                                 |                                     |                           |

|   |                          |                             |                                   |
|---|--------------------------|-----------------------------|-----------------------------------|
| <b>Charges</b>  |                          |                             |                                   |
| Chg#  | Offense/Charge           | Law Section                 | Severity                          |
| 1   | OFFICER INFORMATION ONLY | INFO                        |                                   |
| <b>Contacts</b>   |                          |                             |                                   |
| <b>Suspect</b> MULQUEEN, DENNIS V. Race: W Sex: M DOB: Age: 65  |                          |                             |                                   |
| Address:  |                          | 5' 7" 135 lbs               | Hair Color: BROWN Eye Color: BLUE |
| Occupation:   |                          | Additional Note: Deceased   |                                   |
| Bus or School:  |                          | Res Phone: ( ) - SSN:       | Relationship:                     |
| , ID  |                          | Cell Phone: ( ) - OLN/St:   | Injury Type:                      |
| Vehicle: #1 :1999 GMC TRUCK LL GRAY   |                          | Bus Phone: ( ) -            | How Ident.:                       |
| Offense/Charge  |                          | ID DENNIS VINCENT MULQUEEN( |                                   |
| OFFICER INFORMATION ONLY  |                          | Law Section                 | Counts Severity                   |
|   |                          | INFO                        | 1                                 |
| <input type="checkbox"/> Arrest <input type="checkbox"/> Cited <input type="checkbox"/> Cuffs Checked <input type="checkbox"/> Seat Belted Summons: |                          |                             |                                   |

|                            |                           |                               |                  |
|----------------------------|---------------------------|-------------------------------|------------------|
| <b>Person w/ Knowledge</b> |                           | Race: W Sex: M DOB:           | Age: 34          |
| Address:                   | 6' 2" 180 lbs             | Hair Color: BROWN             | Eye Color: BROWN |
| Occupation:                | Res Phone: ( ) - SSN:     | Relationship:                 |                  |
| Bus or School:             | Cell Phone: ( ) - OLN/St: | Injury Type:                  |                  |
| , ID                       | Bus Phone: ( ) -          | How Ident.:                   | Verbal           |
|                            | Email:                    | Wk Email: sshayne@tsshvac.com |                  |

|                            |                           |                     |                 |
|----------------------------|---------------------------|---------------------|-----------------|
| <b>Person w/ Knowledge</b> |                           | Race: W Sex: M DOB: | Age: 78         |
| Address:                   | 6' 0" 230 lbs             | Hair Color: RED     | Eye Color: BLUE |
| Occupation:                | Res Phone: ( ) - SSN:     | Relationship:       |                 |
| Bus or School:             | Cell Phone: ( ) - OLN/St: | Injury Type:        |                 |
| , ID                       | Bus Phone: ( ) -          | How Ident.:         |                 |

|                            |                           |                     |                  |
|----------------------------|---------------------------|---------------------|------------------|
| <b>Person w/ Knowledge</b> |                           | Race: W Sex: F DOB: | Age: 28          |
| Address:                   | 5' 8" 130 lbs             | Hair Color: BROWN   | Eye Color: BROWN |
| Occupation:                | Res Phone: ( ) - SSN:     | Relationship:       |                  |
| Bus or School:             | Cell Phone: ( ) - OLN/St: | Injury Type:        |                  |
| , ID                       | Bus Phone: ( ) -          | How Ident.:         |                  |

|                            |                           |                     |                  |
|----------------------------|---------------------------|---------------------|------------------|
| <b>Person w/ Knowledge</b> |                           | Race: W Sex: M DOB: | Age: 56          |
| Address:                   | 5' 11" 250 lbs            | Hair Color: BROWN   | Eye Color: GREEN |
| Occupation:                | Res Phone: ( ) - SSN:     | Relationship:       |                  |
| Bus or School:             | Cell Phone: ( ) - OLN/St: | Injury Type:        |                  |
| , ID                       | Bus Phone: ( ) -          | How Ident.:         |                  |

|                            |                           |                     |                 |
|----------------------------|---------------------------|---------------------|-----------------|
| <b>Person w/ Knowledge</b> |                           | Race: W Sex: M DOB: | Age: 67         |
| Address:                   | 6' 0" 300 lbs             | Hair Color: GRAY    | Eye Color: BLUE |
| Occupation:                | Res Phone: ( ) - SSN:     | Relationship:       |                 |
| Bus or School:             | Cell Phone: ( ) - OLN/St: | Injury Type:        |                 |

|                      |         |               |                  |
|----------------------|---------|---------------|------------------|
| <b>Admin</b>         |         |               |                  |
| Officer(s) Reporting | Ada No. |               |                  |
| Det. John Brumbaugh  | 1246    |               |                  |
| Approved Supervisor  | Ada No. |               |                  |
| Sgt. Jayme Dozier    | 1328    | Approved Date | 06/18/2024 10:23 |



# Garden City Police Department Supplemental Report

RD: 700 DR# 2024-742

|  |                                 |                                     |                           |
|--|---------------------------------|-------------------------------------|---------------------------|
| <b>1. Incident Topic</b><br>OFFICER INFORMATION ONLY |                                 | <b>2. Subject/Victim's Name</b>     |                           |
| <b>3. Address</b>                                    |                                 | <b>4. Phone</b>                     |                           |
| <b>5. Date Occurred</b><br>04/20/2024                | <b>6. Time Occured</b><br>20:55 | <b>7. Route To</b><br>ADA FELONY PA | <b>8. Division</b><br>CID |
| * Has Audio * Has Video * Has PPI *                  |                                 |                                     |                           |

|                            |  |                                 |  |                  |  |
|----------------------------|--|---------------------------------|--|------------------|--|
| , ID                       |  | Bus Phone: ( ) -                |  | How Ident.:      |  |
| <b>Person w/ Knowledge</b> |  | Race: W Sex: M DOB:             |  | Age: 69          |  |
| Address:                   |  | 6' 0" 220 lbs Hair Color: BROWN |  | Eye Color: HAZEL |  |
| Occupation:                |  | Res Phone: ( ) - SSN:           |  | Relationship:    |  |
| Bus or School:             |  | Cell Phone: ( ) - OLN/St:       |  | Injury Type:     |  |
| , ID                       |  | Bus Phone: ( ) -                |  | How Ident.:      |  |
| <b>Person w/ Knowledge</b> |  | Race: W Sex: M DOB:             |  | Age: 74          |  |
| Address:                   |  | 5' 10" 220 lbs Hair Color: GRAY |  | Eye Color: BLUE  |  |
| Occupation:                |  | Res Phone: ( ) - SSN:           |  | Relationship:    |  |
| Bus or School:             |  | Cell Phone: ( ) - OLN/St:       |  | Injury Type:     |  |
| , ID                       |  | Bus Phone: ( ) -                |  | How Ident.:      |  |
| <b>Person w/ Knowledge</b> |  | Race: W Sex: M DOB:             |  | Age: 79          |  |
| Address:                   |  | 5' 6" 139 lbs Hair Color: BLACK |  | Eye Color: BLUE  |  |
| Occupation:                |  | Res Phone: ( ) - SSN:           |  | Relationship:    |  |
| Bus or School:             |  | Cell Phone: ( ) - OLN/St:       |  | Injury Type:     |  |
| , ID                       |  | Bus Phone: ( ) -                |  | How Ident.:      |  |
| <b>Person w/ Knowledge</b> |  | Race: W Sex: M DOB:             |  | Age: 68          |  |
| Address:                   |  | 6' 2" 225 lbs Hair Color: BROWN |  | Eye Color: HAZEL |  |
| Occupation:                |  | Res Phone: ( ) - SSN:           |  | Relationship:    |  |
| Bus or School:             |  | Cell Phone: ( ) - OLN/St:       |  | Injury Type:     |  |
| , ID                       |  | Bus Phone: ( ) -                |  | How Ident.:      |  |
| <b>Person w/ Knowledge</b> |  | Race: U Sex: M DOB:             |  | Age: 48          |  |
| Address:                   |  | 5' 5" 290 lbs Hair Color: BLACK |  | Eye Color: BROWN |  |
| Occupation:                |  | Res Phone: ( ) - SSN:           |  | Relationship:    |  |
| Bus or School:             |  | Cell Phone: ( ) - OLN/St:       |  | Injury Type:     |  |
| , ID                       |  | Bus Phone: ( ) -                |  | How Ident.:      |  |
| <b>Person w/ Knowledge</b> |  | Race: W Sex: M DOB:             |  | Age: 52          |  |
| Address:                   |  | 6' 0" 250 lbs Hair Color: BROWN |  | Eye Color: BROWN |  |
| Occupation:                |  | Res Phone: ( ) - SSN:           |  | Relationship:    |  |
| Bus or School:             |  | Cell Phone: ( ) - OLN/St:       |  | Injury Type:     |  |
| , ID                       |  | Bus Phone: ( ) -                |  | How Ident.:      |  |
| <b>Person w/ Knowledge</b> |  | Race: W Sex: M DOB:             |  | Age: 21          |  |
| Address:                   |  | 6' 3" 180 lbs Hair Color: BROWN |  | Eye Color: BROWN |  |

|   |                 |
|---|-----------------|
| <b>Admin</b>                                |                 |
| Officer(s) Reporting<br>Det. John Brumbaugh | Ada No.<br>1246 |
| Approved Supervisor<br>Sgt. Jayme Dozier    | Ada No.<br>1328 |
| Approved Date<br>06/18/2024 10:23           |                 |

# Garden City Police Department Supplemental Report

RD: 700 DR# 2024-742

|  |                                 |                                     |                           |
|--|---------------------------------|-------------------------------------|---------------------------|
| <b>1. Incident Topic</b><br>OFFICER INFORMATION ONLY |                                 | <b>2. Subject/Victim's Name</b>     |                           |
| <b>3. Address</b><br>S JACKSON ST , BOISE            |                                 | <b>4. Phone</b>                     |                           |
| <b>5. Date Occurred</b><br>04/20/2024                | <b>6. Time Occured</b><br>20:55 | <b>7. Route To</b><br>ADA FELONY PA | <b>8. Division</b><br>CID |
| * Has Audio * Has Video * Has PPI *                  |                                 |                                     |                           |

Occupation:  
Bus or School:  
, IDRes Phone: ( ) -  
Cell Phone: -  
Bus Phone: ( ) -SSN: -  
OLN/St: -Relationship:  
Injury Type:  
How Ident.:**Person w/  
Knowledge**

. Race: W Sex: M DOB: -

Age: 23

Address: -

5' 11" 225 lbs Hair Color: BROWN Eye Color: BROWN

Occupation:  
Bus or School:  
, IDRes Phone: ( ) -  
Cell Phone: -  
Bus Phone: ( ) -SSN: -  
OLN/St: -Relationship:  
Injury Type:  
How Ident.:**Person w/  
Knowledge**

. Race: W Sex: M DOB: -

Age: 23

Address: -

5' 10" 195 lbs Hair Color: BROWN Eye Color: HAZEL

Occupation:  
Bus or School:  
, IDRes Phone: ( ) -  
Cell Phone: -  
Bus Phone: ( ) -SSN: -  
OLN/St: -Relationship:  
Injury Type:  
How Ident.:**Person w/  
Knowledge**

. Race: W Sex: M DOB: -

Age: 24

Address: -

6' 0" 250 lbs Hair Color: BROWN Eye Color: BROWN

Occupation:  
Bus or School:  
, IDRes Phone: ( ) -  
Cell Phone: -  
Bus Phone: ( ) -SSN: -  
OLN/St: -Relationship:  
Injury Type:  
How Ident.:**Person w/  
Knowledge**

. Race: W Sex: M DOB: -

Age: 27

Address: -

5' 9" 210 lbs Hair Color: BROWN Eye Color: BROWN

Occupation:  
Bus or School:Res Phone: ( ) -  
Cell Phone: -SSN: - -  
OLN/St: -Relationship:  
Injury Type:

, ID

Bus Phone: ( ) -

How Ident.:

**Narrative**

## Garden City Police Department Critical Incident Task Force Jackson Street, Boise, Idaho

Prepared by: Detective John Brumbaugh #1246

Date of Incident: April 20, 2024

DR#s: Ada County Sheriff's Office 24-3557

Boise City Police Department 24-405825

Garden City Police Department 24-0742

Meridian Police Department 24-2589

**Admin**

Officer(s) Reporting

Det. John Brumbaugh 1246

Approved Supervisor

Sgt. Jayme Dozier 1328

Ada No.

1246

Ada No.

1328

Approved Date

06/18/2024 10:23

# Garden City Police Department Supplemental Report

RD: 700 DR# 2024-742

|  |                                 |                                     |                           |
|--|---------------------------------|-------------------------------------|---------------------------|
| <b>1. Incident Topic</b><br>OFFICER INFORMATION ONLY |                                 | <b>2. Subject/Victim's Name</b>     |                           |
| <b>3. Address</b><br>[REDACTED] S JACKSON ST , BOISE |                                 | <b>4. Phone</b>                     |                           |
| <b>5. Date Occurred</b><br>04/20/2024                | <b>6. Time Occured</b><br>20:55 | <b>7. Route To</b><br>ADA FELONY PA | <b>8. Division</b><br>CID |
| * Has Audio * Has Video * Has PPI *                  |                                 |                                     |                           |

**Suspect:** Mulqueen, Dennis Vincent  
[REDACTED]

**Involved Agencies:** Boise Police Department

**Involved Officers:** Boise Detective Sontag

**Involved Witness:** Boise Sergeant Andreoli  
Boise Sergeant Hilliard

## Initial Assignment:

On Saturday, April 20, 2024, at approximately 2132 hrs, Detective Sergeant Dozier contacted me while I was off duty to activate me as the result of an Ada County Sheriff's deputy having been shot. I was directed to report to the Garden City Police Department where investigators would form two-man units.

I learned that Ada County Deputy Sheriff Tobin had initiated a traffic stop in the area of W Overland Road and S Empire Way, in Boise. The driver, later identified as Dennis Vincent Mulqueen, shot Deputy Tobin prior to Deputy Tobin reaching the door. Mulqueen then drove from the scene. Deputy Tobin later succumbed to his injuries.

A search for the vehicle, and by extension Mulqueen, resulted in the vehicle, a gray 1999 GMC Yukon bearing Idaho license [REDACTED], was located on Dorian Street, east of Roosevelt Street. Law enforcement officers utilizing unmanned arial vehicles, hereafter referred to as drones, located Mulqueen hiding in the backyard of [REDACTED] S Jackson [REDACTED].

I was teamed up with Detective Rosen, who is a drone pilot, and we responded to Overland Lumber, located at 4100 W Overland Road, to assist with drone operations. This location was established as the command post for the incident, and I provided scene security during drone operations.

Boise Special Operations Unit (SOU) had been activated and were utilized to attempt to take Mulqueen into custody. While attempting to arrest Mulqueen shots were fired and Mulqueen was hit. Mulqueen was transported to Saint Alphonsus Regional Medical Center (St Als), where he succumbed to his injuries.

Detective Rosen and I were directed to respond to the hospital as part of the Critical Incident Task Force (CITF) investigation.

## Investigation:

|  |                        |
|--|------------------------|
| <b>Admin</b>                                       |                        |
| Officer(s) Reporting<br><b>Det. John Brumbaugh</b> | Ada No.<br><b>1246</b> |
| Approved Supervisor<br><b>Sgt. Jayme Dozier</b>    | Ada No.<br><b>1328</b> |
| Approved Date<br><b>06/18/2024 10:23</b>           |                        |

# Garden City Police Department Supplemental Report

RD: 700 DR# 2024-742

|  |                                 |                                     |                           |
|--|---------------------------------|-------------------------------------|---------------------------|
| <b>1. Incident Topic</b><br>OFFICER INFORMATION ONLY |                                 | <b>2. Subject/Victim's Name</b>     |                           |
| <b>3. Address</b><br>S JACKSON ST , BOISE            |                                 | <b>4. Phone</b>                     |                           |
| <b>5. Date Occurred</b><br>04/20/2024                | <b>6. Time Occured</b><br>20:55 | <b>7. Route To</b><br>ADA FELONY PA | <b>8. Division</b><br>CID |
| * Has Audio * Has Video * Has PPI *                  |                                 |                                     |                           |

## St Alphonsus:

Detective Rosen and responded to St Als and I went inside to the Trauma Room within the Emergency Department, while Detective Rosen parked. Mulqueen was being attended to by medical staff and I took no action before being re-designated to be the lead investigator at the crime scene on Jackson.

See Detective Rosen's supplement for further information regarding actions taken at St Als.

## Crime Scene:

When I arrived back at the Jackson Street scene, the involved Boise SOU team was still on scene. Other Boise police officers were contacting the occupants of the apartments and clearing the units to ensure no one else had been injured during the incident. There were concerns regarding the occupants of Jackson Street being associated with Mulqueen and possibly hostile to law enforcement. The specifics of these operations are unknown to me, but I ultimately was able to enter the scene for a walk-through briefing at approximately 0118 hrs.

Garden City Police Detective Rosen and Public Safety Aide (PSA) / Crime Scene Investigator (CSI) Mitchell arrived to process the scene at 0207 hrs. Garden City Police Detective Corporal Canfield and Sergeant Dozier arrived at approximately 0256 hrs.

We worked to process the scene until approximately 0450 hrs, and returned to finish at approximately 0700 hrs, after the sun had risen. We finished at approximately 0922 hrs.

CSI Mitchell's supplement should be reviewed regarding items that were collected. Detective Rosen's supplement should be reviewed for details pertaining to the photographic documentation of the scene.

## Jackson's Store: 4190 Nez Perce St, Boise

On April 21, 2024, I spoke with staff members at the Jackson's convenience store, located at 4190 Nez Perce Street, in Boise. I spoke with the two employees that were present and learned that Mulqueen was a regular customer of the store. Mulqueen was reported to have been in the store on April 20, 2024, between 1500 and 1700 hrs. At that time, he purchased two cases of beer. Nothing about his demeanor or behavior seemed out of place or cause for concern.

I began reviewing the security video from the store with the manager. However, I did not observe Mulqueen or his vehicle during the portions I viewed. I had to assist with other matters and did not finish this process.

During a subsequent briefing, I was advised that one of the other investigators would follow up with Jacksons' corporate offices to obtain the video from the store.

## Canvas:

On April 22, 2024, at approximately 1030 hours, I assisted with the canvas of the area between the location of the traffic stop and the Jackson address where the shooting between Mulqueen and Boise Police SOU occurred. The canvas was coordinated by Ada County Sheriff's Office and the area was broken into a 7-part grid. I was tasked

|  |                        |  |  |
|--|------------------------|--|--|
| <b>Admin</b>                                       |                        |  |  |
| Officer(s) Reporting<br><b>Det. John Brumbaugh</b> | Ada No.<br><b>1246</b> |  |  |
| Approved Supervisor<br><b>Sgt. Jayme Dozier</b>    | Ada No.<br><b>1328</b> | Approved Date<br><b>06/18/2024 10:23</b> |  |



# Garden City Police Department

## Supplemental Report

RD: 700 DR# 2024-742

|  |                                 |                                     |                           |
|--|---------------------------------|-------------------------------------|---------------------------|
| <b>1. Incident Topic</b><br>OFFICER INFORMATION ONLY |                                 | <b>2. Subject/Victim's Name</b>     |                           |
| <b>3. Address</b><br>S JACKSON ST , BOISE            |                                 | <b>4. Phone</b>                     |                           |
| <b>5. Date Occurred</b><br>04/20/2024                | <b>6. Time Occured</b><br>20:55 | <b>7. Route To</b><br>ADA FELONY PA | <b>8. Division</b><br>CID |
| * Has Audio * Has Video * Has PPI *                  |                                 |                                     |                           |

with canvassing the 7<sup>th</sup> zone which was the area south of Overland Road and east of Roosevelt Street.

I contacted three businesses along Roosevelt between Overland and Nez Perce:

- 4111 W Overland – Auto Zone
- 1710 S Roosevelt – [REDACTED]
- 1712 S Roosevelt – Total System Services, [REDACTED]

AutoZone – 4111 W Overland Road: AutoZone's security cameras have a limited field of view that is focused on the property itself. Their field of view did not include the roadways.

[REDACTED] – 1710 Roosevelt St: 1710 S Roosevelt is a defunct Polaris business that is now owned/managed by [REDACTED]. A note on the door provided his phone number and I spoke with him telephonically regarding the cameras that were mounted in the secure yard area. [REDACTED] advised that he did not believe the cameras were operational, as they had been installed/operated by the former business. [REDACTED] told me he would double check and let me know if they were functional. I have not heard back, and given the information, it is presumed that they are not operational.

Total System Services – 1712 S Roosevelt St: At Total System Services, I met with Business Manager [REDACTED]. The building, while housing multiple businesses, is Total System Services' and as such, they are the only operator/controllers of security cameras on the property. Total System Services has multiple cameras. I viewed several of them with [REDACTED] and found that one of the views included a limited view of Dorian at Roosevelt. [REDACTED] advised that he would contact their IT support company to obtain videos from their system.

I was contacted by [REDACTED], Systems Engineer III at Treasure Valley IT, Inc [REDACTED]. After clarifying discussions, he arranged to download the video from the camera mentioned above.

On April 25, 2024, I obtained a thumb drive from Total System Services, located at 1715 S Roosevelt Street, in Boise. The thumb drive contained two files with video footage from one of the exterior security cameras (Cam6). Cam6 has a field of view of Roosevelt Street, roughly looking north from the front door of the business, and barely captures movement at the intersection of Roosevelt and Dorian. The videos had to be exported in one-hour blocks, so the first video was for the 2000 hour and the second video was for the 2100 hour. It should be noted that while reviewing the videos I observed that the visible time stamps were incorrect, but the file names appeared to be accurate. Following up with [REDACTED] from Treasure Valley IT, I verified that the embedded timestamp was off by two hours and no minutes. In other words, the visual timestamp of "20/04/2024 18:00:00 Sat" would refer to 20:00:00 hrs.

I reviewed the videos and observed that at "19:07:17" (21:07:17 and 4:02 into the recording) a gray four-door SUV enters the field of view traveling northbound on Roosevelt. The vehicle turns eastbound onto Dorian St.

|  |                        |
|--|------------------------|
| <b>Admin</b>                                       |                        |
| Officer(s) Reporting<br><b>Det. John Brumbaugh</b> | Ada No.<br><b>1246</b> |
| Approved Supervisor<br><b>Sgt. Jayme Dozier</b>    | Ada No.<br><b>1328</b> |
| Approved Date<br><b>06/18/2024 10:23</b>           |                        |

# Garden City Police Department

## Supplemental Report

RD: 700 DR# 2024-742

|  |                                 |                                     |                           |
|--|---------------------------------|-------------------------------------|---------------------------|
| <b>1. Incident Topic</b><br>OFFICER INFORMATION ONLY |                                 | <b>2. Subject/Victim's Name</b>     |                           |
| <b>3. Address</b><br>S JACKSON ST , BOISE            |                                 | <b>4. Phone</b>                     |                           |
| <b>5. Date Occurred</b><br>04/20/2024                | <b>6. Time Occured</b><br>20:55 | <b>7. Route To</b><br>ADA FELONY PA | <b>8. Division</b><br>CID |
| * Has Audio * Has Video * Has PPI *                  |                                 |                                     |                           |

On April 26, 2024, I obtained a second thumb drive from Total System Services, which contained four files with video footage from two additional cameras – Cam1 and Cam8. Cam1 had a field of view looking west over the parking lot gates and across Roosevelt. The video from this camera was in color. I reviewed the footage and observed that at “19:07:19” (21:07:19) a gray four-door SUV passed through the field of view. There was a flag flying from the radio antennae on the passenger side of the vehicle. This matched the description of the vehicle from Deputy Bolter’s traffic stop. Lighting conditions prevented the interior of the vehicle from being visible.

The six video files from Total System Services / Treasure Valley IT were transferred to the case folder on the designated server at the Garden City Police Department. Both thumb drives were returned to Treasure Valley IT.

**Officer Interview:** Andreoli, Joseph

**Recording:** Brumbaugh - Andreoli, Joe(1)

On April 23, 2024, at approximately 0930 hours, Garden City Police Detective Corporal Canfield and I met with Sergeant Andreoli at the office of his attorney, Joseph Mallet, located at 3363 N Lakeharbor Lane, in Boise. Boise Police Detective Jagosh was also present and took part in the interview. The parties were advised that the interview was being recorded. Sergeant Andreoli was advised that the interview was part of a criminal investigation and that he was not required to provide any statements. Sergeant Andreoli acknowledged that he understood and agreed to speak with us.

The following is a summary of the interview, but audio recording(s) should be reviewed for full details of the interview:

Name: Joseph Edward Andreoli  
Age: [REDACTED]  
Rank: Patrol Sergeant  
Badge #: 719  
Radio Designator: 3680 (Not applicable during the incident)  
Vehicle #: 006 (Not applicable during the incident)

Boise Employment: September 19, 2005  
Prior LE Experience: Yellowstone County Jail, Billings Montana  
Hamilton Police Department, Montana

Shift Assignment: Activated while off duty (flexing SWAT Training time)  
[REDACTED] (Normally)

Specialized Training: Neighborhood Contact Team (NCOs), Narcotics Detective, Gang Investigations, Training Unit, Special Operations Unit (SOU), Sergeant/Team Leader on Breaching/Entry for SOU, Use of Force Instructor, Rifle Instructor, Taser Instructor, Defensive Tactics Instructor

Weapons Possessed: LWRC AR15 rifle / .223 caliber / one magazine (seated)

|  |                        |
|--|------------------------|
| <b>Admin</b>                                       |                        |
| Officer(s) Reporting<br><b>Det. John Brumbaugh</b> | Ada No.<br><b>1246</b> |
| Approved Supervisor<br><b>Sgt. Jayme Dozier</b>    | Ada No.<br><b>1328</b> |
| Approved Date<br><b>06/18/2024 10:23</b>           |                        |

# Garden City Police Department

## Supplemental Report

RD: 700

DR# 2024-742

|  |                                 |                                     |                           |
|--|---------------------------------|-------------------------------------|---------------------------|
| <b>1. Incident Topic</b><br>OFFICER INFORMATION ONLY |                                 | <b>2. Subject/Victim's Name</b>     |                           |
| <b>3. Address</b><br>S JACKSON ST , BOISE            |                                 | <b>4. Phone</b>                     |                           |
| <b>5. Date Occurred</b><br>04/20/2024                | <b>6. Time Occured</b><br>20:55 | <b>7. Route To</b><br>ADA FELONY PA | <b>8. Division</b><br>CID |
| * Has Audio * Has Video * Has PPI *                  |                                 |                                     |                           |

Federal bonded round

Should be 28rds (avoid wear & tear on springs)

Note: 1 round ejected on scene when checking if chambered. Ejected round placed in back pocket.

Glock 17 pistol on "hip" w/2 spare mags 9mm

Holosun optics

Speer Gold Dot hollow points

17 +1 in the weapon

Glock 19M on the chest (G17 spare magazine compatible) 9mm

Double Point Pro optics

Speer Gold Dot hollow points

Fully loaded or 1 round short (avoid wear & tear on springs)

Uniform:

Full SOU uniform consisting of:

- OD green pants, shoes, sou shirt, vest
- Black high collared shirt under the SOU shirt
- Pistol belt w/black holster, spare magazine, dump pouch in the back, handcuff case in the back, tourniquet, flash-bang on thigh rig near holster,
- Boise Police patches on both sleeves; one with flag above it, one with Ada # above it
- Vest placards "Police" across the top front and back, on-body-camera, breeching tools, pair of razor cutters, backpack with pouches on the back of the vest, fire extinguisher on the back,
- Helmet with United States flag and Ada # on opposing sides.

Activity Prior to Incident: At home when activated.

Area History: Fairly high crime area, but not specifically aware of crimes in the area like those of the incident.

Incident Narrative: Sergeant Andreoli provided a narrative of the evening of the shooting. The following consists of information provided but is not the entirety of Sergeant Andreoli's statement. Review the audio recording(s) for his precise statement.

- SOU Activation for a suspect in the aggravated battery of a deputy involving a firearm.

|  |                        |
|--|------------------------|
| <b>Admin</b>                                       |                        |
| Officer(s) Reporting<br><b>Det. John Brumbaugh</b> | Ada No.<br><b>1246</b> |
| Approved Supervisor<br><b>Sgt. Jayme Dozier</b>    | Ada No.<br><b>1328</b> |
| Approved Date<br><b>06/18/2024 10:23</b>           |                        |

# Garden City Police Department

## Supplemental Report

RD: 700 DR# 2024-742

|  |                                 |                                     |                           |
|--|---------------------------------|-------------------------------------|---------------------------|
| <b>1. Incident Topic</b><br>OFFICER INFORMATION ONLY |                                 | <b>2. Subject/Victim's Name</b>     |                           |
| <b>3. Address</b><br>S JACKSON ST , BOISE            |                                 | <b>4. Phone</b>                     |                           |
| <b>5. Date Occurred</b><br>04/20/2024                | <b>6. Time Occured</b><br>20:55 | <b>7. Route To</b><br>ADA FELONY PA | <b>8. Division</b><br>CID |
| * Has Audio * Has Video * Has PPI *                  |                                 |                                     |                           |

- Responded to the parking lot to the south of the intersection of Roosevelt and Dorian, where he was briefed that the suspect was somewhere near the intersection of Dorian and Jackson. (Note: These two streets do not actually intersect, but rather both terminate in close proximity to each other with the apartments referred to herein separating the two.)
- Met with Sergeant Hilliard to develop a plan and learned that Sergeant Hilliard had [REDACTED] move operators east on Dorian to relieve patrol officers.
- Prepped and rallied operators to load into the BearCat with the plan to approach the area northbound on Jackson from Nez Perce.
- BearCat was occupied by:
  - Sergeant Zubizaretta in the turret “on long gun”,
  - Operator Gross was assisting with sniper overwatch.
  - Three, possibly four, TacMedics,
  - Officer *Stradtbeck* driving,
  - Sergeant Rush was on the passenger side of the BearCat, and
  - 11 operators were going forward.
- Officers Cabigon and Fiddler had responded from patrol and needed to “kit up” before advancing with the team. Officer Fiddler assisted with the LRAD on the BearCat before going to get his kit.
- While moving up in the BearCat, Sergeant Andreoli ordered the activation of On-Body-Video (OBV) over the radio and activated his own.
- Sergeant Andreoli jumped off the BearCat and walked along the passenger side up to the spot where they would stop to set up containment and initiate hails. This was approximately midway between the north end of Jackson and Nez Perce.
- There was some confusion while trying to get information from the drones and from Command as to where the suspect might be.
- Sergeant Andreoli identified an outbuilding at [REDACTED] Jackson, and bushes that were behind it. This was eventually confirmed as the area where the drones were detecting movement.
- They established overwatch using Sergeant Zubizaretta in the turret.

|  |                        |
|--|------------------------|
| <b>Admin</b>                                       |                        |
| Officer(s) Reporting<br><b>Det. John Brumbaugh</b> | Ada No.<br><b>1246</b> |
| Approved Supervisor<br><b>Sgt. Jayme Dozier</b>    | Ada No.<br><b>1328</b> |
| Approved Date<br><b>06/18/2024 10:23</b>           |                        |



# Garden City Police Department

## Supplemental Report

RD: 700

DR# 2024-742

|  |                                 |                                     |                           |
|--|---------------------------------|-------------------------------------|---------------------------|
| <b>1. Incident Topic</b><br>OFFICER INFORMATION ONLY |                                 | <b>2. Subject/Victim's Name</b>     |                           |
| <b>3. Address</b><br>S JACKSON ST , BOISE            |                                 | <b>4. Phone</b>                     |                           |
| <b>5. Date Occurred</b><br>04/20/2024                | <b>6. Time Occured</b><br>20:55 | <b>7. Route To</b><br>ADA FELONY PA | <b>8. Division</b><br>CID |
| * Has Audio * Has Video * Has PPI *                  |                                 |                                     |                           |

- Sergeant Andreoli moved to the left back side of the BearCat and took a kneeling position. This is where he ejected the round from his rifle and placed that round in his pocket.
- When another operator took his place, Sergeant Andreoli moved to the rear of the BearCat to work on plans for addressing the suspect. Considerations included:
  - Cannot allow suspect to get into the apartments with innocent people.
  - Suspect possibly meeting criteria of Tennessee vs Garner if he was armed.
  - Reviewed video of Officer Bolter being shot, which further established the suspect's violent behavior towards LE.
  - Apartment resident called dispatch and advised suspect was in the bushes behind the apartment and asking him for a cigarette.
  - An empty holster was found in the suspect vehicle, so his belief was that the suspect was still armed.
- Officer *Strodtbeck* operated the LRAD to give loud clear commands such as:
  - "Dennis, this is the Boise Police Department"
  - "You're under arrest"
  - Directions for him to come out empty handed to the street.
- A drone flew into the area to confirm the suspect's location. He was seen to be under a tarp holding a black handgun. The suspect was described as having a blank stare.
- Sergeant Andreoli took a picture of the screen with his phone and distributed it to other operators.
- The suspect fired a single shot as the drone withdrew.
  - Sergeant Andreoli believed that the suspect had ended his life.
  - The drone returned and confirmed the suspect was alive and still as seen previously, holding the gun.
- An individual from [REDACTED] Jackson came out and started walking towards the suspect's location. Sergeant Andreoli believed that the individual was "going to get murdered".

|  |                        |
|--|------------------------|
| <b>Admin</b>                                       |                        |
| Officer(s) Reporting<br><b>Det. John Brumbaugh</b> | Ada No.<br><b>1246</b> |
| Approved Supervisor<br><b>Sgt. Jayme Dozier</b>    | Ada No.<br><b>1328</b> |
| Approved Date<br><b>06/18/2024 10:23</b>           |                        |

# Garden City Police Department

## Supplemental Report

RD: 700 DR# 2024-742

|  |                                 |                                     |                           |
|--|---------------------------------|-------------------------------------|---------------------------|
| <b>1. Incident Topic</b><br>OFFICER INFORMATION ONLY |                                 | <b>2. Subject/Victim's Name</b>     |                           |
| <b>3. Address</b><br>S JACKSON ST , BOISE            |                                 | <b>4. Phone</b>                     |                           |
| <b>5. Date Occurred</b><br>04/20/2024                | <b>6. Time Occured</b><br>20:55 | <b>7. Route To</b><br>ADA FELONY PA | <b>8. Division</b><br>CID |
| * Has Audio * Has Video * Has PPI *                  |                                 |                                     |                           |

- Orders were given to the person, and the drone was used to drive him back to his residence.
- Received notification that the suspect was moving towards the apartment at the west end of the complex ( Jackson) and was believed to be trying to get into the apartment.
- Due to this threat to the occupants of the apartment, Sergeant Andreoli determined they had to move at that time and the team started moving up with the BearCat slowly moving up with them.
- Sergeant Andreoli grabbed a shield, left his rifle hanging, and drew his pistol.
- [Detective] Sontag was with him, and someone was to his right. They ran north on Jackson, turned left and started quickly clearing the area the suspect had been.
- Sergeant Andreoli described having to clear each apartments' patio areas which were separated by wooden walls that were five or six feet deep, and approximately six feet tall.
- Sergeant Andreoli was moving quickly as the information from Command indicated the suspect was at the far apartment. However, Detective Sontag started asking where the suspect was, and Sergeant Andreoli realized the suspect might not be at the far end, and they slowed down.
- They encountered a tree in the middle of the shared "courtyard" and Sergeant Andreoli told the team to move right.
- When they passed the tree, the first three apartments' areas had been cleared, so he knew the suspect had to be in the last section ( Jackson).
- Sergeant Andreoli took deep breath and they started "pieing" that last divider.
- Sergeant Andreoli was looking through the small window in the shield when he heard a barrage of gunfire. He was unable to determine where the gunfire originated, but it was "very loud" and sounding like it was coming from "near and far".
- Sergeant Andreoli could only see the corner of the last wall and could not see the suspect until he stumbled out and fell in front of them.
- The suspect fell on his left side and his hands were not visible to Sergeant Andreoli.
- Detective Sontag, who was to his left, was continuing to give the suspect commands in the midst of a lot of other verbalizations that were occurring.
- The suspect had heavy, labored breathing and was repeatedly trying to get up.

|  |                        |
|--|------------------------|
| <b>Admin</b>                                       |                        |
| Officer(s) Reporting<br><b>Det. John Brumbaugh</b> | Ada No.<br><b>1246</b> |
| Approved Supervisor<br><b>Sgt. Jayme Dozier</b>    | Ada No.<br><b>1328</b> |
| Approved Date<br><b>06/18/2024 10:23</b>           |                        |

# Garden City Police Department

## Supplemental Report

RD: 700 DR# 2024-742

|  |                                 |                                     |                           |
|--|---------------------------------|-------------------------------------|---------------------------|
| <b>1. Incident Topic</b><br>OFFICER INFORMATION ONLY |                                 | <b>2. Subject/Victim's Name</b>     |                           |
| <b>3. Address</b><br>S JACKSON ST , BOISE            |                                 | <b>4. Phone</b>                     |                           |
| <b>5. Date Occurred</b><br>04/20/2024                | <b>6. Time Occured</b><br>20:55 | <b>7. Route To</b><br>ADA FELONY PA | <b>8. Division</b><br>CID |
| * Has Audio * Has Video * Has PPI *                  |                                 |                                     |                           |

- Calls were made by Sergeant Hilliard to get Less-Than-Lethal tools and shield(s).
- Command reported that the gun was within approximately two feet of the suspect.
- Command advised that the team could cover the distance and take the suspect into custody before he would be able to acquire the gun. Command gave the go ahead for them to contact the suspect.
- When Sergeant Andreoli came around the corner, he assessed the gun to be farther away from the suspect than they had been advised. He estimated the gun to be approximately four feet from the suspect.
- Sergeant Andreoli maintained the shield while other operators handcuffed the suspect.
- The sliding glass door to the apartment was shattered, prompting concern for injured innocent parties inside. However, they held their position due to the possibility of other threats at the location. They were advised of two hostile individuals by officers from the front of the apartments.
- Operators moved the suspect behind the shield area for TacMed to attempt life saving measures.
- [Detective] Sontag and he moved back after arranging for others to take their place(s). They checked themselves for injuries. A short time later, Sergeant Andreoli discovered that the shield he was carrying had been struck by a bullet.
- The team on the back of the apartments held their positions while the team located on the front of the apartments cleared them and checked to see if anyone had been injured.
- They then proceeded to secure the scene. Sergeant Andreoli left his shield propped against the fence and removed himself from the immediate scene.
- Sergeant Andreoli observed the gun that had been by the suspect was a "Glock full sized handgun". There were other dark items on the ground that Sergeant Andreoli said looked like recorders. The gun and other items were left in place and not handled by anyone.
- Sergeant Andreoli was then assigned an escort officer, and this ended his involvement.

Verbal commands prior to the use of force were delivered using an LRAD (Long-range Acoustic Device). Sergeant Andreoli stated that it was very loud and perimeter teams confirmed being able hear the commands.

Commands were given "every ten or fifteen seconds for quite some time". The majority of the commands were, "Dennis, this is the Boise Police Department. You are under arrest. Need you to stand up with your hands empty, step out to the street and surrender." The addition of "We know you are under the tarp. You

|  |                        |
|--|------------------------|
| <b>Admin</b>                                       |                        |
| Officer(s) Reporting<br><b>Det. John Brumbaugh</b> | Ada No.<br><b>1246</b> |
| Approved Supervisor<br><b>Sgt. Jayme Dozier</b>    | Ada No.<br><b>1328</b> |
| Approved Date<br><b>06/18/2024 10:23</b>           |                        |

# Garden City Police Department

## Supplemental Report

RD: 700 DR# 2024-742

|  |                                 |                                     |                           |
|--|---------------------------------|-------------------------------------|---------------------------|
| <b>1. Incident Topic</b><br>OFFICER INFORMATION ONLY |                                 | <b>2. Subject/Victim's Name</b>     |                           |
| <b>3. Address</b><br>S JACKSON ST , BOISE            |                                 | <b>4. Phone</b>                     |                           |
| <b>5. Date Occurred</b><br>04/20/2024                | <b>6. Time Occured</b><br>20:55 | <b>7. Route To</b><br>ADA FELONY PA | <b>8. Division</b><br>CID |
| * Has Audio * Has Video * Has PPI *                  |                                 |                                     |                           |

need to remove the tarp and stand up.” Was incorporated into those commands at some point.

Sergeant Andreoli identified the following individuals on scene at the time of the shooting:

|   |   |
|---|---|
| Keppa Zubizaretta                       | BearCat turret                                    |
| Jeremiah Gross                          | BearCat   |
| David Skube                             | East side of the road                             |
| Coty Palmer                             | East side of the road                             |
| John Jane                               | Back of the BearCat                               |
| Josh Sontag                             | Back of the BearCat                               |
| Loren Hilliard                          | Back of the BearCat                               |
| Nick Poole                              | Back of the BearCat / Drone Operator              |
| Brady <i>Strodtbeck</i>                 | Driving the BearCat                               |
| Kirk Rush                               | Passenger in the BearCat                          |
| K9 Bonas w/K9                           |   |
| Conner Burch                            | K9 protection                                     |
| Josh Kincaid                            | Passenger side of BearCat providing long coverage |
|   | North Side of Apartments                          |
| Cody Evans                              | North Side of Apartments                          |
|   | North Side of Apartments                          |
| Additional Ada County SWAT team members |   |

The following crimes were identified as being committed, or suspected of being committed, by Sergeant Andreoli prior the use of deadly force:

- Attempted Murder on LE (later Murder)
- \$3,000 Misdemeanor warrant for his arrest
- Resisting by not following commands
- Discharge firearm in city limits
- Discharge a firearm into an occupied dwelling

He was not aware of other such offenses in the area.

Sergeant Andreoli did not know the suspect prior to the night of the incident, nor did he recognize him. He did not know of any prior contact with him.

Sergeant Andreoli felt threatened during the incident based on viewing the video of Deputy Bolter being shot. He noted that the suspect was “cold blooded” when he shot Deputy Bolter. Sergeant Andreoli interpreted the actions as an attempt to kill Deputy Bolter, as opposed to simply attempting get away or committing “suicide by cop”. This established the suspect’s willingness to shoot at law enforcement. He added that the suspect had fired a round at that location and was still in possession of the gun. He described the suspect as sitting “stoically” under the tarp, which Sergeant Andreoli interpreted as waiting to ambush officers. He noted the risk to residents who were refusing to vacate the premises. When the suspect attempted to access the

|  |                        |
|--|------------------------|
| <b>Admin</b>                                       |                        |
| Officer(s) Reporting<br><b>Det. John Brumbaugh</b> | Ada No.<br><b>1246</b> |
| Approved Supervisor<br><b>Sgt. Jayme Dozier</b>    | Ada No.<br><b>1328</b> |
| Approved Date<br><b>06/18/2024 10:23</b>           |                        |



# Garden City Police Department

## Supplemental Report

RD: 700 DR# 2024-742

|  |                                 |                                     |                           |
|--|---------------------------------|-------------------------------------|---------------------------|
| <b>1. Incident Topic</b><br>OFFICER INFORMATION ONLY |                                 | <b>2. Subject/Victim's Name</b>     |                           |
| <b>3. Address</b><br>S JACKSON ST , BOISE            |                                 | <b>4. Phone</b>                     |                           |
| <b>5. Date Occurred</b><br>04/20/2024                | <b>6. Time Occured</b><br>20:55 | <b>7. Route To</b><br>ADA FELONY PA | <b>8. Division</b><br>CID |
| * Has Audio * Has Video * Has PPI *                  |                                 |                                     |                           |

apartment he increased the risk to innocents, which compelled the team to move up, rather than addressing him from a [safer] distance. Sergeant Andreoli noted similarities between this incident and an incident in 2016 [when two Boise SOU operators and a K9 were shot by a hiding suspect].

Sergeant Andreoli estimated that there were approximately five to six rounds fired during the incident. He did not know who had shot or how many shots were fired by the suspect.

Sergeant Andreoli did not do anything intentionally or accidentally to alter the scene. He noted leaving items in place afterwards. The only alteration made was moving the suspect so TacMed could render aid.

Lighting at the time consisted of streetlights and ambient lighting from structures. However, it was dark and he wanted additional lighting. He noted that his training was to not use his shooting hand to activate his weapon light unless there were exigent circumstances. Normally, he would use the thumb of his 'off hand' to activate the light. However, in this case that hand was holding the shield, and he activated his weapon light with his shooting hand.

He described the night as being a "beautiful night" and did not identify any impacts the weather had on the incident.

The suspect had "every opportunity in the world" to surrender prior to the use of deadly force against him. He identified:

- The suspect could have not shot Deputy Bolter and been arrested for his warrant.
- He could have chosen not to flee.
- He could have surrendered any time while commands were being given.

After this, Mr Mallet asked follow-up questions that produced additional information:

- Sergeant Andreoli was certain that the shield was shot during the incident because it would have been decommissioned if it had been shot previously.
- The round would have struck him in the upper left chest/juncture with the shoulder, if not for the shield. He agreed when Mr Mallet assessed that the round was "pointing right towards [his] heart".
- "Code Red", which had been referred to during his statement, was defined as the means by which Dispatch can notify all the known phones in an area and provide information regarding an incident. In this instance, he believed a "shelter in place" order had been given by that system.
- It was clarified that Sergeant Andreoli was holding the shield, that Detective Sontag was to his left,

|  |                        |
|--|------------------------|
| <b>Admin</b>                                       |                        |
| Officer(s) Reporting<br><b>Det. John Brumbaugh</b> | Ada No.<br><b>1246</b> |
| Approved Supervisor<br><b>Sgt. Jayme Dozier</b>    | Ada No.<br><b>1328</b> |
| Approved Date<br><b>06/18/2024 10:23</b>           |                        |

# Garden City Police Department

## Supplemental Report

RD: 700 DR# 2024-742

|  |                                 |                                     |                           |
|--|---------------------------------|-------------------------------------|---------------------------|
| <b>1. Incident Topic</b><br>OFFICER INFORMATION ONLY |                                 | <b>2. Subject/Victim's Name</b>     |                           |
| <b>3. Address</b><br>S JACKSON ST , BOISE            |                                 | <b>4. Phone</b>                     |                           |
| <b>5. Date Occurred</b><br>04/20/2024                | <b>6. Time Occured</b><br>20:55 | <b>7. Route To</b><br>ADA FELONY PA | <b>8. Division</b><br>CID |
| * Has Audio * Has Video * Has PPI *                  |                                 |                                     |                           |

and another officer was to his right.

- It was clarified that that Sergeant Andreoli's apprehension had gone up as they were reaching the last 'privacy divider' as it was the only place the suspect could be.
- Due to Detective Sontag being to his left, he would have been the first to be able to see the suspect, or be seen by the suspect, when they began "slicing the pie".
- The shield limited his field of view.

Mr Mallet asked Sergeant Andreoli if he had been able to see the suspect first, would he (Sergeant Andreoli) have shot. In response, Sergeant Andreoli stated that it would depend on what the suspect was doing.

Additional follow up questions from investigators produced, or confirmed, the following:

- He did not know that the shield was struck until afterwards when he was inspecting it.
- Sergeant Andreoli's perception of the numbering of the apartments was that the apartments were numbered west to east, [REDACTED] and [REDACTED]
- No verbal commands were given while the team was moving/approaching the suspect. All commands had come from the LRAD/BearCat.
- The BearCat did not provide any light into area, and Sergeant Andreoli noted that if it had been used in that manner, the lights would have backlit the team.
- When the suspect was attempting to access [REDACTED] Jackson, and the team started moving up, Sergeant Andreoli equated their movements to "active shooter speed".
- His field of view was a small (8-10" across and 8-10" down) triangle. However, he was surprised by how much he had been able to see. He did note that the glass was scratched significantly.

Mr Mallet asked if it would have been a danger if the suspect had escaped. Sergeant Andreoli responded that it would be given that he had shot the deputy and that he had been lying in wait for officers, so every officer would have been in peril should they unknowingly encounter him. This would also place the public at risk. He specifically noted the potential that the suspect had been at that location to "settle a score" with a former intimate partner or roommate.

He also referenced a recent prisoner escape that involved officers being shot. This incident led to the suspects going on a "killing spree" through the state. Additionally, he noted the carjackings performed by the suspect in another prior officer involved shooting.

|  |                        |
|--|------------------------|
| <b>Admin</b>                                       |                        |
| Officer(s) Reporting<br><b>Det. John Brumbaugh</b> | Ada No.<br><b>1246</b> |
| Approved Supervisor<br><b>Sgt. Jayme Dozier</b>    | Ada No.<br><b>1328</b> |
| Approved Date<br><b>06/18/2024 10:23</b>           |                        |

# Garden City Police Department Supplemental Report

RD: 700 DR# 2024-742

|  |                                 |                                     |                           |
|--|---------------------------------|-------------------------------------|---------------------------|
| <b>1. Incident Topic</b><br>OFFICER INFORMATION ONLY |                                 | <b>2. Subject/Victim's Name</b>     |                           |
| <b>3. Address</b><br>S JACKSON ST , BOISE            |                                 | <b>4. Phone</b>                     |                           |
| <b>5. Date Occurred</b><br>04/20/2024                | <b>6. Time Occured</b><br>20:55 | <b>7. Route To</b><br>ADA FELONY PA | <b>8. Division</b><br>CID |
| * Has Audio * Has Video * Has PPI *                  |                                 |                                     |                           |

These dangers to society prompted him to discuss with Sergeant Hilliard and with K9 Bonas that the suspect could not be allowed to escape, and that they might have to shoot him to prevent him from doing so. This was what Sergeant Andreoli was referring to when he previously referenced Tennessee v Garner. *Note: In Tennessee v. Garner, 471 US 1, the United States Supreme Court held that a law enforcement officer may not use deadly force to prevent escape unless "the officer has probable cause to believe that the suspect poses a significant threat of death or serious injury to the officer or others."*

This concluded the interview.

Sergeant Andreoli, through Mr Mallet, approved the above documentation of his interview.

**Officer Interview: Sontag, Joshua**

**Recording: Brumbaugh - Sontag, Joshua(1)**

On April 23, 2024, at approximately 1133 hours, Garden City Police Detective Corporal Canfield and I met with Boise Police Detective Sontag at the office of his attorney, Guy Hallam, located at 1516 W Hays Street, in Boise. Boise Police Detective Jagosh was also present and took part in the interview. The parties were advised that the interview was being recorded. Detective Sontag was advised that the interview was part of a criminal investigation and that he was not required to provide any statements. Detective Sontag acknowledged that he understood and agreed to speak with us.

The following is a summary of the interview, but audio recording(s) should be reviewed for full details of the interview:

Name: Joshua Sontag  
Age: [REDACTED]  
Rank: Detective  
Badge #: 897  
Radio Designator: 5614 (Not applicable for this incident)  
Vehicle #: Not Applicable

Boise Employment: June 1, 2014  
Prior LE Experience: Riverside County Sheriff's Office, California 2006-2014

Shift Assignment: Activated while off duty (flexing SWAT Training time)  
Specialized Training: Three SWAT academies, SWAT conference where operations from across the country are debriefed and tactics are addressed, annual week-long SWAT training, 16hr (or more) monthly SWAT training, and real-world operations experience, special enforcement team assignment in Riverside

Weapons Possessed: LWRC AR15 rifle / .223 caliber

|  |                        |
|--|------------------------|
| <b>Admin</b>                                       |                        |
| Officer(s) Reporting<br><b>Det. John Brumbaugh</b> | Ada No.<br><b>1246</b> |
| Approved Supervisor<br><b>Sgt. Jayme Dozier</b>    | Ada No.<br><b>1328</b> |
| Approved Date<br><b>06/18/2024 10:23</b>           |                        |

# Garden City Police Department Supplemental Report

RD: 700

DR# 2024-742

|  |                                 |                                     |                           |
|--|---------------------------------|-------------------------------------|---------------------------|
| <b>1. Incident Topic</b><br>OFFICER INFORMATION ONLY |                                 | <b>2. Subject/Victim's Name</b>     |                           |
| <b>3. Address</b><br>S JACKSON ST , BOISE            |                                 | <b>4. Phone</b>                     |                           |
| <b>5. Date Occurred</b><br>04/20/2024                | <b>6. Time Occured</b><br>20:55 | <b>7. Route To</b><br>ADA FELONY PA | <b>8. Division</b><br>CID |
| * Has Audio * Has Video * Has PPI *                  |                                 |                                     |                           |

Aimpoint Optic and Mawl laser, hand-placement attachment  
Department issued ammunition  
1 magazine seated, 1 magazine on the belt, 2 magazines on the vest  
29 or 30 rounds per magazine. It was loaded specifically but could not remember which way it was loaded.

Glock 9mm  
Red dot optic  
Department ammunition  
17 +1, 2 spare magazines

Uniform:

Full SOU uniform consisting of:

- Kevlar helmet – Ada # on one side, US flag on the other
- Protective glasses
- Balaclava
- Subdued Boise Police patches on the shirt
- Vest with “Police” placards on the front and back
- Green department pants
- Boots
- Duty belt with pistol on dropdown holster on the right side, pistol magazines on the left side, rifle magazine behind the pistol, and flashbang behind the rifle magazine.

Activity Prior to Incident: Cleaning up after son’s birthday party and spending time with family. Was activated for a suspect in the shooting of a county deputy.

Area History: No knowledge of prior similar incidents in the area.

**Incident Narrative:**

Detective Sontag provided a narrative of the evening of the shooting. The following consists of information provided but is not the entirety of Detective Sontag’s statement. Review the audio recording(s) for his precise statement.

- Received activation notification from Sergeant Hilliard around 2100 hrs regarding a suspect who had just shot an Ada County Deputy and fled. A photo of the suspect was included.
- Dressed in his SWAT uniform and responded to Roosevelt and Overland area.
- Upon arrival, he ‘kitted up’ and joined operators at a BearCat and learned another team was deployed to another area.

|  |  |
|--|--|
| <b>Admin</b>                                       |  |
| Officer(s) Reporting<br><b>Det. John Brumbaugh</b> | Ada No.<br><b>1246</b>                   |
| Approved Supervisor<br><b>Sgt. Jayme Dozier</b>    | Ada No.<br><b>1328</b>                   |
|  | Approved Date<br><b>06/18/2024 10:23</b> |



# Garden City Police Department

## Supplemental Report

RD: 700

DR# 2024-742

|  |                                 |                                     |                           |
|--|---------------------------------|-------------------------------------|---------------------------|
| <b>1. Incident Topic</b><br>OFFICER INFORMATION ONLY |                                 | <b>2. Subject/Victim's Name</b>     |                           |
| <b>3. Address</b><br>[REDACTED] S JACKSON ST , BOISE |                                 | <b>4. Phone</b>                     |                           |
| <b>5. Date Occurred</b><br>04/20/2024                | <b>6. Time Occured</b><br>20:55 | <b>7. Route To</b><br>ADA FELONY PA | <b>8. Division</b><br>CID |
| * Has Audio * Has Video * Has PPI *                  |                                 |                                     |                           |

- Deployed in the BearCat to south of [REDACTED] Jackson St.
- The suspect was supposed to be just north of that location, under a tarp, in some bushes.
- He called for a shield to prop against the BearCat to use to protect them from 'skip rounds'.
- John Jane and he formed a rescue element.
- The LRAD (Long-range Acoustic Device) was used to issue commands to the suspect.
  - Commands directed to the suspect instructed him to come out peacefully, or force would be used against him.
  - Commands given to residents to lock their doors and windows and shelter in place.
  - Commands were continuously/consistently delivered for around a half hour.
- Drones (equipped with thermal imaging cameras) were being utilized and were identifying the suspect's location via his heat signature.
- A smaller drone was used to get positive confirmation on the suspect and his location. A photo from the drone's video feed was distributed showing the suspect to be under a blanket or a tarp holding a black handgun.
- The suspect pointed the gun at the drone at some point.
- Detective Sontag noted that the suspect had just shot a deputy, fled from the scene, was in possession of a handgun, and was refusing to comply with the commands being delivered. This created heightened awareness amongst the team members.
- The smaller drone had to be brought in to change the battery and when it was, a loud single gunshot was heard from the area where the suspect was.
- A resident came out of the apartment. This created concern of the resident being held hostage or shot, and orders were given to get the resident to go back inside.
- Shortly after the shot, the suspect was observed moving west along the fence line separating [REDACTED] from the apartment building to the north of it.
- Detective Sontag was designated to be part of the arrest team if the suspect was compliant.
- If the suspect attempted to get into one of the apartments, they would take action to prevent hostages or

|  |                        |  |  |
|--|------------------------|--|--|
| <b>Admin</b>                                       |                        |  |  |
| Officer(s) Reporting<br><b>Det. John Brumbaugh</b> | Ada No.<br><b>1246</b> |  |  |
| Approved Supervisor<br><b>Sgt. Jayme Dozier</b>    | Ada No.<br><b>1328</b> | Approved Date<br><b>06/18/2024 10:23</b> |  |

# Garden City Police Department

## Supplemental Report

RD: 700 DR# 2024-742

|  |                                 |                                     |                           |
|--|---------------------------------|-------------------------------------|---------------------------|
| <b>1. Incident Topic</b><br>OFFICER INFORMATION ONLY |                                 | <b>2. Subject/Victim's Name</b>     |                           |
| <b>3. Address</b><br>S JACKSON ST , BOISE            |                                 | <b>4. Phone</b>                     |                           |
| <b>5. Date Occurred</b><br>04/20/2024                | <b>6. Time Occured</b><br>20:55 | <b>7. Route To</b><br>ADA FELONY PA | <b>8. Division</b><br>CID |
| * Has Audio * Has Video * Has PPI *                  |                                 |                                     |                           |

innocents being injured.

- Drone updates indicated the suspect was attempting to get into apartments via the glass sliding doors.
- Sergeant Hilliard gave the order to move on the suspect. Sergeant Andreoli grabbed a shield that was on the ground behind the BearCat.
- They then began advancing while the BearCat slowly drove forward.
- Sergeant Andreoli was in front of Detective Sontag and Detective Sontag repeatedly informed him that he (Detective Sontag) was with him (Sergeant Andreoli).
- As they rounded the corner, he was to the left of Sergeant Andreoli and Officer Jane was to the left of Detective Sontag.
- He directed Officer Jane to check the area to their left where the suspect had been. Detective Sontag was unaware of Officer Jane's location after that.
- There were dividers extending from the building between each of the apartment units.
- They moved west through the backyard of the apartments, clearing the divided areas of the individual apartments.
- When they arrived at a tree in the yard, they briefly paused before moving around it on its right side.
- While moving around the tree, Detective Sontag tripped over a root and stumbled approximately two steps out from behind the protection of the shield.
- He came back up to continue clearing what was in front of him. His body was protected by the shield, but his rifle was protruding. They were in low-light conditions with ambient light from the back of the apartment building.
- His weapon light was on and while scanning the area, he observed the suspect crouched down behind the last wall (privacy divider between apartments). He illuminated the suspect with his light and saw that he was pointing his gun at them.
- Detective Sontag saw a muzzle flash and heard "a round discharge from his (the suspect's) weapon" and Detective Sontag fired four to five shots, aimed center-mass.
- After shooting, he saw the suspect on the ground, but still moving.
- Detective Sontag began giving commands to the effect of, "Police. Don't move."

|  |                        |
|--|------------------------|
| <b>Admin</b>                                       |                        |
| Officer(s) Reporting<br><b>Det. John Brumbaugh</b> | Ada No.<br><b>1246</b> |
| Approved Supervisor<br><b>Sgt. Jayme Dozier</b>    | Ada No.<br><b>1328</b> |
| Approved Date<br><b>06/18/2024 10:23</b>           |                        |

# Garden City Police Department

## Supplemental Report

RD: 700 DR# 2024-742

|  |                                 |                                     |                           |
|--|---------------------------------|-------------------------------------|---------------------------|
| <b>1. Incident Topic</b><br>OFFICER INFORMATION ONLY |                                 | <b>2. Subject/Victim's Name</b>     |                           |
| <b>3. Address</b><br>S JACKSON ST , BOISE            |                                 | <b>4. Phone</b>                     |                           |
| <b>5. Date Occurred</b><br>04/20/2024                | <b>6. Time Occured</b><br>20:55 | <b>7. Route To</b><br>ADA FELONY PA | <b>8. Division</b><br>CID |
| * Has Audio * Has Video * Has PPI *                  |                                 |                                     |                           |

- The suspect did not comply and continued moving.
- There were discussions about utilizing Less-Lethal to conduct a compliance check.
- They received information that the suspect did not have the gun in close proximity or in his control, and they moved up and took him into custody.
- Detective Sontag maintained lethal cover while others took him into custody and moved him back. Detective Sontag was unsure if the suspect was handcuffed in that process.
- Detective Sontag then turned his attention to the last apartment until the other team on the north were able to clear it.
  - Detective Sontag heard about possible hostile residents that caused him/them concern so they held their position while the other team addressed the apartments from the north side.
- Sergeant Hilliard ordered safety checks and Detective Sontag moved back behind Sergeant Andreoli and started checking himself for injuries. He felt a “weird pain in [his] left quad” and felt some wetness down there. However, there was no blood and no tear(s) in his pants, so he determined he was uninjured.
- After he assessed himself, Sergeant Andreoli checked the shield and himself. Sergeant Andreoli was uninjured but observed where a bullet had struck the shield. The impact was in the upper left portion of the shield (when holding it) and stopped the shot from striking either Sergeant Andreoli’s left shoulder or Detective Sontag’s right side.
- There was a lull and he was returned to the BearCat, gave a safety debrief to Sergeant Rush and awaited his Escort Officer, [REDACTED]

Verbal announcements were made prior to the team moving forward and directly contacting the suspect. These announcements/commands were made using the LRAD and consisted of notifying the suspect that the police department was on scene, that he was known to be hiding behind the trees, and that he needed to surrender peacefully, or force would be used against him. The team he was part of received confirmation from officers on the other side of the apartments that the announcements and commands were loud and clear. Commands were delivered for at least 30 minutes.

Detective Sontag did not deliver any commands as the team was moving through yard(s) and was not aware of anyone else doing so, either.

Detective Sontag identified the following individuals that he was aware of being part of the element he was on at the time of the shooting:

|                   |                |
|-------------------|----------------|
| Keppa Zubizaretta | BearCat turret |
| Jeremiah Gross    | BearCat        |

|  |                        |  |  |
|--|------------------------|--|--|
| <b>Admin</b>                                       |                        |  |  |
| Officer(s) Reporting<br><b>Det. John Brumbaugh</b> | Ada No.<br><b>1246</b> |  |  |
| Approved Supervisor<br><b>Sgt. Jayme Dozier</b>    | Ada No.<br><b>1328</b> | Approved Date<br><b>06/18/2024 10:23</b> |  |

# Garden City Police Department

## Supplemental Report

RD: 700

DR# 2024-742

|  |                                 |                                     |                           |
|--|---------------------------------|-------------------------------------|---------------------------|
| <b>1. Incident Topic</b><br>OFFICER INFORMATION ONLY |                                 | <b>2. Subject/Victim's Name</b>     |                           |
| <b>3. Address</b><br>S JACKSON ST , BOISE            |                                 | <b>4. Phone</b>                     |                           |
| <b>5. Date Occurred</b><br>04/20/2024                | <b>6. Time Occured</b><br>20:55 | <b>7. Route To</b><br>ADA FELONY PA | <b>8. Division</b><br>CID |
| * Has Audio * Has Video * Has PPI *                  |                                 |                                     |                           |

Sergeant Hilliard  
Sergeant Andreoli  
Detective Sontag  
Officer Castillo  
Officer Jane  
Officer Palmer  
Officer Kincaid

K9 Officer Steve Bonas w/K9  
Conner Burch K9 protection

The following crimes were identified as being committed, or suspected of being committed, by Detective Sontag prior to the use of deadly force:

Attempted Homicide (ultimately Homicide)  
Resisting by not following commands  
Fleeing from the traffic stop  
Attempted Burglary by attempting to get into the apartment  
Shooting at police at the apartments

Detective Sontag said that he was certain the suspect had committed other crimes, but the above were what he could think of off the top of his head. He was not aware of other such offenses in the area.

Detective Sontag did not know the suspect prior to the night of the incident and had not had any prior contact with him.

The following things cause Detective Sontag to feel threatened by the suspect:

- The suspect had just shot an Ada County Deputy
- He had no regard for innocent life
- The fact he had fled from the traffic stop
- That he was noncompliant when given orders to surrender
- He had been shooting indiscriminately prior to the team moving up
- The suspect shot at them.
- He had every opportunity to surrender.

Detective Sontag felt that any of the operators and he could have been shot and killed, and felt there was high likelihood of that happening. This caused him to fear for his life.

|  |                        |
|--|------------------------|
| <b>Admin</b>                                       |                        |
| Officer(s) Reporting<br><b>Det. John Brumbaugh</b> | Ada No.<br><b>1246</b> |
| Approved Supervisor<br><b>Sgt. Jayme Dozier</b>    | Ada No.<br><b>1328</b> |
| Approved Date<br><b>06/18/2024 10:23</b>           |                        |



# Garden City Police Department

## Supplemental Report

RD: 700 DR# 2024-742

|  |                                 |                                     |                           |
|--|---------------------------------|-------------------------------------|---------------------------|
| <b>1. Incident Topic</b><br>OFFICER INFORMATION ONLY |                                 | <b>2. Subject/Victim's Name</b>     |                           |
| <b>3. Address</b><br>S JACKSON ST , BOISE            |                                 | <b>4. Phone</b>                     |                           |
| <b>5. Date Occurred</b><br>04/20/2024                | <b>6. Time Occured</b><br>20:55 | <b>7. Route To</b><br>ADA FELONY PA | <b>8. Division</b><br>CID |
| * Has Audio * Has Video * Has PPI *                  |                                 |                                     |                           |

Detective Sontag believed that he fired his weapon four to five times and estimated he was approximately 10 feet away from the suspect when he did so.

Nothing was done, whether intentionally or unintentionally, to alter the crime scene.

He described the lighting to be “low light conditions” and that it was particularly dark in the shadows of the backyard. There was ambient light from the apartments that gave some backlighting on the suspect, but he required his weapon light to be able to see anything in the area.

Detective Sontag stated the weather was mild and did not factor into how the events transpired.

Detective Sontag said the suspect “had every opportunity from the time he was pulled over” to surrender and avoid deadly force being used against him. He noted that the suspect could have complied when pulled over and not shot Deputy Bolter, he could have remained on scene at the traffic stop, he could have surrendered peacefully in response to the commands issued from the BearCat, and he could have surrendered between the time he fired the single shot and the time he shot at the officers.

After this, Mr Hallam asked follow up questions that produced additional information:

- From the moment of the traffic stop on, the suspect presented a risk. Detective Sontag specifically noted that resident who came out of the apartment and approached the suspect. Detective Sontag stated that individual could have been taken hostage or been shot.
- The suspect presented a significant threat to the general public.
- The suspect was consistently in possession of the firearm used to shoot at him.

Additional follow up questions from investigators produced the following:

- Detective Sontag shoots pistol right-handed and rifle left-handed. However, the ejection port of his rifle is on the right-hand side.
- The resident that came out and approached the suspect came out of the far east ( Jackson) apartment. The suspect was shot behind the apartment on the far west end ( Jackson).
- The suspect never responded or reacted to any of the hails or commands from the BearCat.

The interview was then concluded.

Detective Sontag, through Mr Hallam, approved the above documentation of his interview.

**Follow Up:** – Security Video  
**Recording:** Brumbaugh - (1)\_Apr 22, 2024 0341 PM

|  |                        |  |  |
|--|------------------------|--|--|
| <b>Admin</b>                                       |                        |  |  |
| Officer(s) Reporting<br><b>Det. John Brumbaugh</b> | Ada No.<br><b>1246</b> |  |  |
| Approved Supervisor<br><b>Sgt. Jayme Dozier</b>    | Ada No.<br><b>1328</b> | Approved Date<br><b>06/18/2024 10:23</b> |  |

# Garden City Police Department Supplemental Report

RD: 700 DR# 2024-742

|  |                                 |                                     |                           |
|--|---------------------------------|-------------------------------------|---------------------------|
| <b>1. Incident Topic</b><br>OFFICER INFORMATION ONLY |                                 | <b>2. Subject/Victim's Name</b>     |                           |
| <b>3. Address</b><br>S JACKSON ST , BOISE            |                                 | <b>4. Phone</b>                     |                           |
| <b>5. Date Occurred</b><br>04/20/2024                | <b>6. Time Occured</b><br>20:55 | <b>7. Route To</b><br>ADA FELONY PA | <b>8. Division</b><br>CID |
| * Has Audio * Has Video * Has PPI *                  |                                 |                                     |                           |

Brumbaugh - (2)

responded to the card Corporal Canfield left in her door at and I spoke with her telephonically on April 22. She confirmed that the cameras we had observed were functional and that they door retain recorded data. offered to put the files from that night onto a thumb drive to provide law enforcement with the files.

told me that Dennis “hated cops” and referred to her German Shephard as a “pig dog” due to it appearing like a police dog. Dennis would say things and be “mean” to her dog.

said that Dennis’ friend/roommate lived at . This individual is a “really tall” male. She could not say if Dennis actually lived there or not, but she has seen him come and go from that apartment. She did say that the two shared vehicles: a gray Chevy SUV/Suburban, a “really old truck”, and another car that she could not recall. She did not know the friend’s name.

I met with the following morning at her residence and she provided me with a thumb drive with the available files from the night of the incident. She informed me that some of the videos were no longer available to her and there were only still images from when the camera activated. She informed me that the system was a Wansview camera system.

Upon returning to the Garden City Police Department, I reviewed the content and copied files from the thumb drive to the case folder on the designated server. None of the files showed Dennis or his vehicle. However, there was a single image in which it was not readily apparent what triggered the camera.

IMG\_3236.jpg:

This is a monochromatic (due to night mode) still image with a field of view effectively looking west down Dorian towards Roosevelt. The time stamp in the upper right corner reads, “2024-04-20 21:04:26”. There is no indication of what triggered this activation, whereas other still images provided context suggesting the activation prompt. These consisted of vehicles or people that appeared to have been in motion at the time the images were created.

Research into Wansview camera systems suggested that the video would likely be available, as the base subscription plan gave users access to recordings for seven days. Based on that, I asked to check again and what, if any, subscription plan she had. informed me that she does not have subscription plan and confirmed that she did not have access to the video(s).

Wansview is located in China, where United States legal process is not recognized. No further efforts were made to obtain the video from them.

## EMS / St Als:

Ada County Paramedic Unit M36 was the unit that transported Mulqueen to St Als. On April 24, 2024, I contacted members of the M36’s crew: Tony McHail, Adam Miller, and Al Alvarez.

|  |                        |  |  |
|--|------------------------|--|--|
| <b>Admin</b>                                       |                        |  |  |
| Officer(s) Reporting<br><b>Det. John Brumbaugh</b> | Ada No.<br><b>1246</b> |  |  |
| Approved Supervisor<br><b>Sgt. Jayme Dozier</b>    | Ada No.<br><b>1328</b> | Approved Date<br><b>06/18/2024 10:23</b> |  |

# Garden City Police Department Supplemental Report

RD: 700 DR# 2024-742

|  |                                 |                                     |                           |
|--|---------------------------------|-------------------------------------|---------------------------|
| <b>1. Incident Topic</b><br>OFFICER INFORMATION ONLY |                                 | <b>2. Subject/Victim's Name</b>     |                           |
| <b>3. Address</b><br>S JACKSON ST , BOISE            |                                 | <b>4. Phone</b>                     |                           |
| <b>5. Date Occurred</b><br>04/20/2024                | <b>6. Time Occured</b><br>20:55 | <b>7. Route To</b><br>ADA FELONY PA | <b>8. Division</b><br>CID |
| * Has Audio * Has Video * Has PPI *                  |                                 |                                     |                           |

Medic McHail informed me that he is a TacMed operator. He had been on his regular shift and assigned to M36 but had been activated as a part of the SOU / SWAT activation. He noted that he had attended to Mulqueen after he was shot, but he had not been part of the transport.

Medic Miller advised that he had attended to Mulqueen and had continued life-saving efforts during the transport along with Medic Alvarez. Members of Boise Fire Department Engine 8 drove the ambulance for them while the treated Mulqueen.

Medic Miller told me that Mulqueen was just about completely naked when he started attending to him. He stated all of Mulqueen's clothing being removed was normal for the circumstances. He was not sure if the pants had been cut off or not.

Medic Alvarez advised that he had moved/assisted in moving Mulqueen from the yard of [REDACTED] to the rear of the SOU Bearcat, and from there to the ambulance in the area of Jackson and Nez Perce Streets. He then accompanied Mulqueen in the ambulance to St Als. Mulqueen was moved using a disposable Megamover stretcher, which he would have been on all the way to the hospital.

Prior to Mulqueen being loaded into the ambulance, Medic Alvarez removed items from Mulqueen's pockets. He recalled coins and a lighter but did not remember if the objects included a key, or keys. These objects were discarded there and not taken with Mulqueen in the ambulance. He did say that a Boise patrol officer was present when he did this and that he had been aware of the removal. However, Medic Alvarez could not speak to whether the officer had done anything with the property.

Medic Miller advised me that the ambulance they transported Mulqueen in was 121-88. I subsequently met with EMS Battalion Chief Huskey at the Ada County Paramedics offices, located at 370 N Benjamin Ln, in Boise. Chief Huskey and I conducted a search of Ambulance Unit 88, with negative results.

## Follow Up: St Alphonsus Regional Medical Center

On April 24, 2024, I responded to St Als Emergency Department to inquire if the key(s) had been discovered there. One of the staff noted that they had been one of the members of the team that had worked on Mulqueen. She advised that there had been no property with him.

## Follow Up: Boise Police Department

I relayed the information that Medic Alvarez provided me to Boise Police Detective Sergeant Kendall and requested that he try to check within the department to see if one their officers had taken possession of the items Medic Alvarez had removed from Mulqueen's person.

Sergeant Kendall advised me two SOU members responded to his inquiries and that they reported to have physically searched Mulqueen after he was shot. He noted that Officer Burch remembered checking Mulqueen's pockets and

|  |                        |
|--|------------------------|
| <b>Admin</b>                                       |                        |
| Officer(s) Reporting<br><b>Det. John Brumbaugh</b> | Ada No.<br><b>1246</b> |
| Approved Supervisor<br><b>Sgt. Jayme Dozier</b>    | Ada No.<br><b>1328</b> |
| Approved Date<br><b>06/18/2024 10:23</b>           |                        |

# Garden City Police Department Supplemental Report

RD: 700 DR# 2024-742

|  |                                 |                                     |                           |
|--|---------------------------------|-------------------------------------|---------------------------|
| <b>1. Incident Topic</b><br>OFFICER INFORMATION ONLY |                                 | <b>2. Subject/Victim's Name</b>     |                           |
| <b>3. Address</b><br>S JACKSON ST , BOISE            |                                 | <b>4. Phone</b>                     |                           |
| <b>5. Date Occurred</b><br>04/20/2024                | <b>6. Time Occured</b><br>20:55 | <b>7. Route To</b><br>ADA FELONY PA | <b>8. Division</b><br>CID |
| * Has Audio * Has Video * Has PPI *                  |                                 |                                     |                           |

that there were no key(s) on his person. The other SOU member corroborated/confirmed Officer Burch's statements.

## Drone Canvas:

On April 24, 2024, I assist with coverage while drone pilots conduct search for keys on area rooftops Dorian and Jackson. I also conducted additional ground canvass for the keys. The keys were not located.

## Follow Up: [REDACTED]:

On May 1, 2024, I assisted Detective Corporal Canfield meet with [REDACTED] at [REDACTED] to collect items that had been discovered while Mulqueen's room was being emptied. This is documented in Corporal Canfield's report.

## Follow Up:

**Recording:** Brumbaugh – [REDACTED] (1)

On May 2, 2024, I assisted Detective Corporal Canfield conduct follow up regarding the Glock 20 pistol recovered in this investigation. This is documented in Corporal Canfield's report.

## Follow Up:

**Recording:** [REDACTED] (1)

On May 2, 2024, I assisted Detective Corporal Canfield conduct follow up regarding the Springfield Arms gun box that was obtained from [REDACTED]. This is documented in Corporal Canfield's report.

## Conclusion:

This concluded my involvement in this investigation. This supplement is being submitted for inclusion in Detective Corporal Canfield's investigation.

SEE RELATED REPORTS, SUPPLEMENTS, AND  
SUPPORTING DOCUMENTATION FOR FURTHER

"I certify (or declare) under penalty of perjury pursuant to the law of the State of Idaho that the foregoing be true and correct"

(Date of Affirmation)

06/17/2024

(Officer's Signature)



|  |                        |  |  |
|--|------------------------|--|--|
| <b>Admin</b>                                       |                        |  |  |
| Officer(s) Reporting<br><b>Det. John Brumbaugh</b> | Ada No.<br><b>1246</b> |  |  |
| Approved Supervisor<br><b>Sgt. Jayme Dozier</b>    | Ada No.<br><b>1328</b> | Approved Date<br><b>06/18/2024 10:23</b> |  |



CTF CANVAS 4/21

6305 OVERLAND

SHOOTING LOCATION

\* 48:17 DKK CHAN YUKON

TOTAL RUN @ 2050: 42

STOP

c

1058 AUTO ZONE (441 OVERLAND)

WORKING NIGHT OF

CORPORATE

LP

1102 PARRIS 1710 ROOSEVELT

MSG LEFT w/ CAMBACK #

1110 JACKSONS X

1120 TOTAL SYSTEM SERVICES SHERIDAN

on 1/25/24  
06:50

WANISVIEW CAMERAS

[REDACTED]

DENNIS • HATED COPS "PIG DOG" - GSH  
BECAUSE

- SHARED CAR

- TAIL BALD [REDACTED]
- SAME RESIDENCE • GRAY CHRYSLER SUV
- OLD TRUCK

FOR RIGHT  
~~2nd~~

1

CPL HRS

0726

[REDACTED]

TOTAL SYSTEM SERVICES

4/20 850 - 915 PM

4/24 WANSVIEW

~~323-680~~

→ AS CLOUD

SERVICE AS CLOUD.NET

4/24 C 1712:

~~200042~~

---

CAMC\_20240420\_210008\_1.mp4

- 4min into vid:

LIKELY A VIEW NB ROOSEVELT

EB DORIAN

- 14:27 into vid:

1<sup>st</sup> MARKED TO ROOS/DOR

---

200042\_1.mp4

- 18:29 into vid:

POSS/UNLIKELY NB ROOSEVELT



121.881

MEDIC UNIT FOR

M36 TRANSPORT @ 0004

+ E8 (BOAT) ANDY VANCE +2

\*

ADAM MILLER #800

TOM MCHAIL #687

FMS 30 -

04/24

1110 TOM MCHAIL → TAC MED

CHRIS WHITT

AL ALVAREZ

1121 ADAM MILLER

· COMPLETELY NAKED ON TIME CONTACT

· PANTS POOS

(AMB. 121.881)

1125 AL ALVAREZ

- MOVED TO BEHIND BARCAAT

- TO NEEPACE

COIN, LIGHTER, DONT REMEMBER KEYS

PTL OPER AT AREA.



2023 WINTER PURCHASE ALONE

2038 CHENROW C PUMPS

2045 PAKS

2050 TOSIN BH

2055  $\Delta$  LEAVES, TOSIN FOLLOWS

2056 SHOTS FIRED

2059 LANDSCAPE

SUBCLANGAN ANTERIOR . R

L SHOULDER

INTERVIEWS: MARKET REPRESENTING

RPTS: 5/6/24

LODD MESS:

- Small for Fam
- CREB of LIFE for LE

SONTAG

## Suggested Guideline

## Questions for involved officer(s)

1. Give the date, time and location of interview.  
04/23/24 @
2. Identify the interviewers and their agencies.
3. State that this interview is being recorded.
4. List who is present during the interview.
5. Note that this is a criminal investigation.
6. State that the officer is not required to make a statement to the detective.
7. Get verbal confirmation from the officer that (s)he understands that (s)he is not required to talk to you and that (s)he wants to talk to you at this time.
8. Background information:
  - a. Officer's full name, age, rank, and badge number, radio designator, vehicle number  
JOSHUA SONTAG, [REDACTED] DET, 897, N/A (5614), N/A
  - b. Date of employment, LE experience, prior LE experience, assignment, shift and work hours, specialized training and background  
6/2014, RWSD Co SO, 2006/ SOJ, SWAT ACADEMY x3.
9. Weapon used in incident:
  - a. Finish, make, model, caliber, and any modifications.  
RAKE LWRC AR15 .223  
AIRPOINT OPTIC  
MAGAZINE LASER  
GLIDE 9mm. RDOT
  - b. Ammunition used, including how many rounds were in weapon at time of incident.  
29.30 RDS - MAG / 17+1  
Find out why they load certain way, and explain number rounds carried
  - c. Personal or Department weapon and ammunition.

10. Dress:

SWAT uniform

- a. Describe clothing worn at the time of incident.
- b. Include any markings that identify officer as a law enforcement officer.

11. Have officer describe what events occurred prior to this incident, to include general nature of call prior to the incident, and general description of activity level.

- a) Aware of other past crimes of this or similar nature in this area, or specific location.

12. Have officer give a detailed statement about the incident:

- a. Do not interrupt officer, let them describe the entire event in story fashion.
- b. Make notations of area that you want to come back to and get more details.

13. Identify all verbal commands that officer or other officers gave to suspect prior to incident. Identify number of commands, voice tone and volume used.

14. Have officer identify what officers (s) he was aware of that were at the scene.

ZUBIZARETTA | SANTIAGO | CASTILLO | PALMER | BARRIS + KA |  
GROSS | ANDREOLI | JANE | KINKARD | BIRCH

15. Identify what crimes the suspect had committed prior to use of deadly force.

• SHOT DART • AIR HOMICIDE • P&O • SHOT AT TEAM  
• FLIGHT FROM TSTOP • AIR BURG

16. Aware of crimes of this nature in the area.

NO

17. Did you know the suspect prior to this incident?

NO

- a. If so, nature of contacts
- b. Ask about any other problems during those contacts
- c. Did suspect display any violent behavior in the past.

18. Identify things that made the officer feel threatened.

- a. Identify thoughts that officer had about his/her life, life of other officers or citizens being in danger.

19. Estimations of number of shots fired and location(s) of officer when (s)he fired.

4-5 RIFLE 2-10' FEET

20. Did you do anything deliberately or accidentally to alter the crime scene? If so, why?

NO

21. Describe lighting and how or if that affected this incident.

LOW LIGHT / SHADOWS / SOME AMBIENT.

22. Describe weather conditions and how or if that affected this incident.

23. Could the suspect have given up or stopped this incident at any time prior to use of deadly force? If so, how and when?

24. Do you or your attorney have any questions?

**Final questions or clarifying points:** Make sure you have covered the Graham v. Conner points

of: **(1)** The severity of the crime(s), ***(remember this can include prior to LE involvement (call***

***type) and once LE is on scene).*** **(2)** Whether the subject was an immediate threat to the

officers or others, **(3)** How the subject was actively resisting arrest or attempts to evade arrest

by flight. Remember to look at the totality of the circumstances, from the perspective of a

reasonable officer, on scene, at the moment force was used. Don't apply 20/20 hind sight, and

look at how the incident played out – was it rapidly evolving, tense, and uncertain.

CIVILIAN THAT CAME OUT?

LEFT HAND RIFLE RS SIDE



2100 ACTIVATION

O/EMPIRE → R000/O (AREA)

S/O [REDACTED] JACKSON

L/RAD COMMANDS - 1/2 HR OF COMMANDS

Δ "11 O'CLOCK" UNOBSERVED

DRONE CONFIRMATION OF Δ LOCATION. BLK PISTOL. POINTED @ DRONE  
~~ARCHIVING~~

SINGLE SHOT WHEN DRONE WAS BROUGHT BACK

UNK INTENDED TARGETS

EMERGENCY COMMANDS TO RES OF [REDACTED] TO GO BACK TO APT

S - ARREST TEAM

PREV. Δ FROM ENTERING

Δ - CRAWLING ALONG FENCE FROM DRONE

- ATT ENTER APT

HILLARD - COMMAND TO GO

A IN FRONT W/SHIELD, JUAN JAMES

TRAPPED OVER ROOF - L. OUTSIDE SHELTER, STUMBLE, BACK UP

LOW LIGHT - TRIPFLIGHT

Δ CROUCHED POINT GUN @ TEAM. SAW MUZZLE FLASH

SHOT 21.5x

COMMANDS - Δ BREATHING + MOVING

- DISCUSS OF COMPLIANCE CHECK

PREP TO TAKE INTO CUSTODY.

HOLD UNTIL SAFETY CHECK ORDERED.

L. ROAD RAIN / WET FLOORING

ANDERSON

## Suggested Guideline

### Questions for involved officer(s)

2. Give the date, time and location of interview.
2. Identify the interviewers and their agencies.
3. State that this interview is being recorded.
4. List who is present during the interview.
5. Note that this is a criminal investigation.
6. State that the officer is not required to make a statement to the detective.
7. Get verbal confirmation from the officer that (s)he understands that (s)he is not required to talk to you and that (s)he wants to talk to you at this time.
8. Background information:
  1. Officer's full name, age, rank, and badge number, radio designator, vehicle number
  2. Date of employment, LE experience, prior LE experience, assignment, shift and work hours, specialized training and background [REDACTED]   
 FLEETED NIGHT OF
9. Weapon used in incident:
  - a. Finish, make, model, caliber, and any modifications. - AD-15 - 1mm only .223  
- G17 RHP - 2mm 9mm (loaded)  
- G19M CHEST 9mm D&A Pro Opt
  - b. Ammunition used, including how many rounds were in weapon at time of incident. FED. BOMB  
SPECIAL GARDEN = 2  
Find out why they load certain way, and explain number rounds carried 28  
[REDACTED]  
3
  - c. Personal or Department weapon and ammunition.

10. Dress:

- Describe clothing worn at the time of incident.
- Include any markings that identify officer as a law enforcement officer.

11. Have officer describe what events occurred prior to this incident, to include general nature of call prior to the incident, and general description of activity level.

ALONE?  
MURDER?

- Aware of other past crimes of this or similar nature in this area, or specific location.

12. Have officer give a detailed statement about the incident:

- Do not interrupt officer, let them describe the entire event in story fashion.
- Make notations of area that you want to come back to and get more details.

OTHER VIDEOS?

TEAM V GAMER

CODE RED OR

13. Identify all verbal commands that officer or other officers gave to suspect prior to

incident. Identify number of commands, voice tone and volume used.

230x

ELEVATED  
LEAD

ADDRESS BY NAME  
POLICE IDENTIFY  
ARREST  
FORCE USED FOR JAIL COMP  
FLIGHT HADG CONSIDERED  
NOT DEPLOYED

14. Have officer identify what officers (s) he was aware of that were at the scene.

15. Identify what crimes the suspect had committed prior to use of deadly force.

ATT MURDER LEO, \$3K M WARR, R30, DISCHARGE  
FIREARM  
CITY LIMITS

16. Aware of crimes of this nature in the area.

NO

JOKE  
CRIMINAL

10' ROAD,  
SUICIDE ASSUMED  
DROVE REVERTED  
DROVE @ TIME OF  
SHOT?

17. Did you know the suspect prior to this incident?

NO

- If so, nature of contacts
- Ask about any other problems during those contacts
- Did suspect display any violent behavior in the past.

WALKING  
TOWARDS  
BLUE BUS  
COMMANDS  
DROVE USED  
TO RUN BACK  
MOVED W TO  
ATT  
ENTRY

18. Identify things that made the officer feel threatened.

SHOT DEPT/ COULD GROUND/ STILL ARMED/  
BY VIDEO / INMEDIATE / ROUNDS FIRED/  
PROXIMITY  
WARR IN WARR  
SIMILARITY TO 2016 INCIDENT

- Identify thoughts that officer had about his/her life, life of other officers or citizens being in danger.



19. Estimations of number of shots fired and location(s) of officer when (s)he fired.

*3 5-6 TOTAL ROUNDS*

20. Did you do anything deliberately or accidentally to alter the crime scene? If so, why?

*Moving A / POSS SHIRT*

21. Describe lighting and how or if that affected this incident.

22. Describe weather conditions and how or if that affected this incident.

23. Could the suspect have given up or stopped this incident at any time prior to use of

*• EVERY OPPORTUNITY IN THE WORLD TO SURRENDER*

deadly force? If so, how and when?

24. Do you or your attorney have any questions?

*• SEEING ROUND IN SHIELD (UPPER LEFT)  
• NOT PRIOR IMPACT TO SHIELD*

**Final questions or clarifying points:** Make sure you have covered the Graham v. Conner points

of: (1) The severity of the crime(s), *(remember this can include prior to LE involvement (call*

*type) and once LE is on scene).* (2) Whether the subject was an immediate threat to the

officers or others, (3) How the subject was actively resisting arrest or attempts to evade arrest

by flight. Remember to look at the totality of the circumstances, from the perspective of a

reasonable officer, on scene, at the moment force was used. Don't apply 20/20 hind sight, and

look at how the incident played out – was it rapidly evolving, tense, and uncertain.

*✓ WHEN DID KASOW SHIELD HIT*

*✓ LIGHT BRANCOAT*

*✓ FRONT OF VIEW*

*✓ COMMANDS ON APPROACH*

*✓ [REDACTED]*

*✓ T.V.G*



04/23 0930  
0953

OPCR INTERVIEW: ANDREA / <sup>JOE</sup> MAURIT  
CAMERON, JACOBH,

- FO RE: OBI w/ DORRA

OWN FROM OPERATORS

COVERED ANDREA

CELL PHOTOS

ALL DELETED

MOVING UP, ANDREA SHIELD, CONTACT w/ HIM TO L

- A MOVING FAST TO [REDACTED], BUT CLEARING OTHER AREAS
- FIRING, VIEW THROUGH WINDOW, BARREL OF FIRE

NEVER SAW A UNTIL FALLING IN FRONT OF TEAM

- A ATT TO GET BACK UP / LABORED BREATHING
- HILLMAN ATT TO GET LTL UP ... A WANTED TO HOLD OFF LTL DEPLOYMENT

- HEARD SEPARATION: ADV COULD MAKE MOVE TO TAKE 10 CUSTODIANS

- LIGHT w/ SHIELD, DID NOT PIN A w/ IT

- GLASS DOOR SHATTERED. HOLD ON IT DUE TO ADV OF 2 HOSTILES

A PULLED BEHIND SHIELD FOR TACMED

- LEGS ROBBERY

PULL SOUTHAFF OFF  
TO CHECK

ANDREA OFF TO  
CHECK  
SHIELD BRICK

FRONT TEAM CHECKING RESIDENCES

A GUN NOT MANIPULATED BY SOU

# Garden City Police Department

## Supplemental Report

RD: 700 DR# 2024-742

|  |                                 |                                     |                           |
|--|---------------------------------|-------------------------------------|---------------------------|
| <b>1. Incident Topic</b><br>OFFICER INFORMATION ONLY |                                 | <b>2. Subject/Victim's Name</b>     |                           |
| <b>3. Address</b><br>S JACKSON ST , BOISE            |                                 | <b>4. Phone</b>                     |                           |
| <b>5. Date Occurred</b><br>04/20/2024                | <b>6. Time Occured</b><br>20:55 | <b>7. Route To</b><br>ADA FELONY PA | <b>8. Division</b><br>CID |
| * Has Audio *  |                                 |                                     |                           |

### Narrative

#### INTERVIEW OF WITNESS OFFICER: SGT. HILLIARD

On April 26<sup>th</sup>, 2024, I interviewed Boise Police Department Sgt. Hilliard, at the Boise Police Department. This is a summary of our conversation:

- The interview started around 2:45 PM and those attending the interview were:
  - Garden City Police Department Det. Rosen
  - Garden City Police Department Det. Sgt Dozier
  - Boise Police Department Sgt. Hilliard and his legal counsel G. Hallam.
  - Boise Police Department Det. Schoffner
- All were told the interview was being recorded, was a criminal investigation and Sgt. Hillard confirmed he understood he did not have to make a statement or speak with investigators.
- The following background information was provided:
  - Full name:** Loren I. Hilliard
  - Rank:** Sergeant
  - Badge number:** 674
  - Radio designator:** 6510 – not logged in date of incident.
  - Vehicle number:** [REDACTED]
  - Date of employment:** March 26<sup>th</sup>, 2003
  - Years of LE experience:** 21 +
  - Prior LE experience:** none
  - Assignment:** Training Sergeant and Special Operations Unit Sergeant
  - Shift and work hours:** [REDACTED]
  - Specialized training and background:**
    - Sgt. Hilliard reported he has over 2,800 hours of POST certified training and over 3,000 hours of Boise Police Department provided training. He is a POST certified instructor of high liability topics, firearms, tactical teams, defensive tactics, less lethal and other general topics. He has attended numerous SWAT training (basic, intermediate, advanced) and sniper training. SWAT training is a recurring minimum 16-hours per month (192 hours yearly) and one 40-hour block per year done to National Tactical Officers Association (NTOA) standards. The NTOA document can be found [here](#).
- During the incident, Sgt. Hilliard was equipped with an LWRC 5.56 rifle outfitted with a weapon mounted light, opto-electronic aiming device (red dot sight) and laser as well as a 9mm Glock 17 pistol with weapon mounted light and a similar red dot sight. Both firearms are finished in black.
- Sgt. Hilliard did not fire either of his weapons during the incident.
- During the incident he was dressed in a green tactical uniform clearly marked with Boise Police Department

### Admin

|                      |         |                  |
|----------------------|---------|------------------|
| Officer(s) Reporting | Ada No. |                  |
| Det. Aaron Rosen     | 1344    |                  |
| Approved Supervisor  | Ada No. | Approved Date    |
| Sgt. Jayme Dozier    | 1328    | 06/11/2024 12:39 |

# Garden City Police Department

## Supplemental Report

RD: 700 DR# 2024-742

|  |                                 |                                     |                           |
|--|---------------------------------|-------------------------------------|---------------------------|
| <b>1. Incident Topic</b><br>OFFICER INFORMATION ONLY |                                 | <b>2. Subject/Victim's Name</b>     |                           |
| <b>3. Address</b><br>S JACKSON ST , BOISE            |                                 | <b>4. Phone</b>                     |                           |
| <b>5. Date Occurred</b><br>04/20/2024                | <b>6. Time Occured</b><br>20:55 | <b>7. Route To</b><br>ADA FELONY PA | <b>8. Division</b><br>CID |
| * Has Audio *  |                                 |                                     |                           |

patches on each shoulder, a plate carrier vest with POLICE on the front and back and a helmet with police type markings denoting the special operations unit affiliation. Sgt. Hilliard was dressed and looked like a SWAT team officer.

- Sgt. Hilliard recalled being notified of the shooting of Deputy Bolter via electronic message and he looked up the call through dispatch. While doing so his phone rang and he was notified by Boise Police Department Lt. Erickson that the special operations unit (SOU) was being activated.
  - He did not have all the specific information about the shooting but proceeded to activate the rest of the SOU team and to meet at Overland and Roosevelt in Boise. He also notified the TACMED team.
  - This was a full team activation and the 20 available members of the team responded.
  - Additional assets including K9, negotiators and mobile armor were activated for the incident.
  - While the SOU team was responding to the general area, they were given additional instructions to meet at the intersection of Rosevelt / Dorian. As he arrived on scene, officers were approaching the suspect vehicle which was parked nearby. In addition, he was provided maps of where the suspect was thought to be hiding, perimeter locations already set by officers and descriptions of suspect movements and the reasoning why they the drone operators thought the suspect was who they were looking for.
- Sgt. Hilliard was not aware of similar crimes in the area when it came to an officer being shot since it had been decades since that occurred. When it came to other crimes, the area had its share of resisting and obstructing and running from police.
- "Lots" of verbal commands were given prior to the subject from SOU. Prior to giving commands to the suspect, SOU implemented contingencies including setting up a perimeter and a plan for if he attempted to flee.
  - When the perimeter was in place, drones provided visual positioning of the suspect location and movements in relation to the officer's location.
  - Verbal hails to the suspect via the SOU Long Range Acoustic Device (LRAD). The device is a large speaker specifically designed to provide loud and very clear audio transmissions over distance in a targeted manner. The LRAD is specifically designed to provide audio information to large groups of people over distance.
  - Sgt. Hillard did not give the hailed commands to the suspect via the LRAD but provided a general outline of what the commands entailed. The commands identified the suspect and identified those making the announcement were the Boise Police Department, that the suspect was under arrest and instructed him to surrender, come out with his hands up or else force may be used against him.
  - The commands were given over a 30-minute period, at least 30 separate times.
    - SOU team members confirmed that all hails via the LRAD was heard on the far side of the perimeter where they were located. It is important to note that a large apartment building was blocking the second SOU team from view of the suspect and acting as a sound barrier, however the far SOU team confirmed that they could hear the hails. The suspect was positioned closer to the LRAD than the SOU team.
  - Announcements were also given over the LRAD to residents in the area instructing them to stay inside, secure their residences and keep away from windows. These instructions were given in

|   |                        |
|---|------------------------|
| <b>Admin</b>                                    |                        |
| Officer(s) Reporting<br><b>Det. Aaron Rosen</b> | Ada No.<br><b>1344</b> |
| Approved Supervisor<br><b>Sgt. Jayme Dozier</b> | Ada No.<br><b>1328</b> |
| Approved Date<br><b>06/11/2024 12:39</b>        |                        |

# Garden City Police Department

## Supplemental Report

RD: 700 DR# 2024-742

|  |                                 |                                     |                           |
|--|---------------------------------|-------------------------------------|---------------------------|
| <b>1. Incident Topic</b><br>OFFICER INFORMATION ONLY |                                 | <b>2. Subject/Victim's Name</b>     |                           |
| <b>3. Address</b><br>S JACKSON ST , BOISE            |                                 | <b>4. Phone</b>                     |                           |
| <b>5. Date Occurred</b><br>04/20/2024                | <b>6. Time Occured</b><br>20:55 | <b>7. Route To</b><br>ADA FELONY PA | <b>8. Division</b><br>CID |
| * Has Audio *  |                                 |                                     |                           |

rotation with the commands for the suspect to surrender.

- In addition to the LRAD announcements, Sgt. Hilliard instructed dispatch to send a Code Red message to the surrounding area. A Code Red message targets a geographical area and sends repeated messages to phone numbers in the area. In this case the message was to alert residents of police activity in the area and to stay indoors.
- Dispatch was also instructed to call each address in the immediate area to provide the same instructions.
  - This was done for multiple reasons, including the possibility the suspect had just shot an officer which they believed to be the case, if the suspect presented a threat to other officers, residents would not be in the line of fire and finally, if the suspect fled the area again, he would be unable to access an unlocked residence and potentially create a hostage situation.
- Sgt. Hilliard told of a 'lot of officers in the area' when he arrived on scene. He did not know the exact amount but 'a large number of officers' were still in the area providing support for other duties like staffing the outer perimeter, negotiators, traffic control, K9 and drone operations.
- Sgt. Hilliard was aware of the following crimes that occurred that lead up to the incident:
  - (F) Aggravated Battery – the shooting of Deputy Bolter prior to the deputy dying from his injuries.
  - (F) Aggravated Battery – shooting at the SOU team.
  - (M) Resisting and Obstructing Officers – failing to surrender when instructed to do so.
  - (M) Discharge of a weapon within City Limits – the first shot when possibly shooting at the drone.
- The area has similar crimes in the area, except for the shooting and killing of Deputy Bolter.
- Sgt. Hilliard did not know the suspect prior to the incident and had not heard of him before the incident.
- Sgt. Hilliard did not feel threatened by the suspect for most of the incident until the very end when SOU officers shot Mulqueen.
  - His initial feelings of not being threatened were because of 'disciplined use of armor' in reference to the large, armored vehicle SOU teams use for movements and cover. That plus the suspect's location relative to the SOU team contributed to his feelings.
  - What Sgt. Hilliard was most concerned about, prior to Mulqueen shooting at them, was for Mulqueen to attempt to harm residents or create a hostage situation which had a low probability of a successful outcome.
  - Sgt. Hilliard repeated his fears of Mulqueen accessing an uninvolved party's home and doing them harm.
  - At one point, an uninvolved party exited the rear of their residence to where Mulqueen was, placing them in immediate danger. A drone operator used their drone to chase the person back inside their home and away from Mulqueen.
  - With overhead drone observations, they were able to watch Mulqueen attempt various probing maneuvers, by crawling out of his hiding spot then returning to it. Mulqueen did this a few times and because of the confined area, was very close to the back sliding glass doors of 4 (four) apartments.
  - Sgt. Hilliard said the SOU team would not have moved up to confront Mulqueen had Mulqueen not attempted to access an adjacent residence.

|   |                        |
|---|------------------------|
| <b>Admin</b>                                    |                        |
| Officer(s) Reporting<br><b>Det. Aaron Rosen</b> | Ada No.<br><b>1344</b> |
| Approved Supervisor<br><b>Sgt. Jayme Dozier</b> | Ada No.<br><b>1328</b> |
| Approved Date<br><b>06/11/2024 12:39</b>        |                        |



# Garden City Police Department

## Supplemental Report

RD: 700 DR# 2024-742

|  |                                 |                                     |                           |
|--|---------------------------------|-------------------------------------|---------------------------|
| <b>1. Incident Topic</b><br>OFFICER INFORMATION ONLY |                                 | <b>2. Subject/Victim's Name</b>     |                           |
| <b>3. Address</b><br>S JACKSON ST , BOISE            |                                 | <b>4. Phone</b>                     |                           |
| <b>5. Date Occurred</b><br>04/20/2024                | <b>6. Time Occured</b><br>20:55 | <b>7. Route To</b><br>ADA FELONY PA | <b>8. Division</b><br>CID |
| * Has Audio *  |                                 |                                     |                           |

- The SOU team planned for various contingencies to prevent Mulqueen from accessing the apartments and one of those contingencies was that if Mulqueen got to a certain location they would move to contact him and prevent access into an apartment and prevent a hostage situation.
- Sgt. Hilliard believed, but did not know for certain, that Mulqueen shot at the small drone prior to the uninvolved party coming outside and being chased back in by the drone. It was also supposed that Mulqueen could have shot at one of the occupied residences.
  - The SOU team did not move to confront Mulqueen after this shot because they had a good plan in place, were protected by armor, shields and a building and the residents were also inside, away from Mulqueen.
  - This shot heightened Sgt. Hilliard's level of concern but did not change their initial plans for the armed suspect. What it did do was confirm that Mulqueen was and continued to be a threat.
- The small drone footage provided clear live video footage of Mulqueen sitting under a tarp and holding a black semi-automatic handgun. Sgt. Hilliard watched the video stream as it occurred.
  - When the drone moved in front of Mulqueen, Mulqueen started pointing his gun at the drone. Because of the drone's positioning and Mulqueen's aiming, that placed the apartment residents in the line of fire.
  - The drone quickly moved away, preventing the uninvolved parties from being in the line of fire, but still able to see Mulqueen.
- When the small drone ran out of battery and left to recharge, Sgt. Hilliard believed Mulqueen thought it was his opportunity to move towards the apartment to the north. Other drones reported this movement and they thought he was trying to access that apartment through the back sliding glass door, so Sgt. Hillard and the SOU team moved to prevent Mulqueen from doing so.
- When the SOU team approached Mulqueen in their tactical stack, a shield was in the lead protecting the first officer. When Mulqueen shot at the officers, it hit the shield.
  - Sgt. Hilliard did not think he was shot and did not feel any pain but checked himself anyway.
  - He remembered being very concerned about other officers in his team being shot since he did not know where Mulqueen's shot went.
  - Sgt. Hilliard recalled seeing the impact location of the bullet on the shield the lead Boise Police Department officer was holding and described it as being mid-height and 2 or 3 inches from the left side.
    - Sgt. Hilliard went on to describe that if the officer was not holding the shield, the bullet would have impacted the officer's chest region, probably somewhere near the arm / chest junction.
    - He also described that the way SOU stacks up that if the shield was not there to take the impact of the round, it could have hit two officers since they stack slightly offset / staggered.
    - Sgt. Hilliard said there was 'no doubt in my mind' that if the shield was not in place, another officer would have been shot.
- The distance between the SOU team and Mulqueen when Mulqueen shot at them was

|   |                        |
|---|------------------------|
| <b>Admin</b>                                    |                        |
| Officer(s) Reporting<br><b>Det. Aaron Rosen</b> | Ada No.<br><b>1344</b> |
| Approved Supervisor<br><b>Sgt. Jayme Dozier</b> | Ada No.<br><b>1328</b> |
| Approved Date<br><b>06/11/2024 12:39</b>        |                        |

# Garden City Police Department

## Supplemental Report

RD: 700 DR# 2024-742

|  |                                 |                                     |                           |
|--|---------------------------------|-------------------------------------|---------------------------|
| <b>1. Incident Topic</b><br>OFFICER INFORMATION ONLY |                                 | <b>2. Subject/Victim's Name</b>     |                           |
| <b>3. Address</b><br>S JACKSON ST , BOISE            |                                 | <b>4. Phone</b>                     |                           |
| <b>5. Date Occurred</b><br>04/20/2024                | <b>6. Time Occured</b><br>20:55 | <b>7. Route To</b><br>ADA FELONY PA | <b>8. Division</b><br>CID |
| * Has Audio *  |                                 |                                     |                           |

between 5 – 7 yards.

- It was not known if Mulqueen had attempted to access multiple residences.
- As the team approached Mulqueen when they thought he was trying to access the address of [REDACTED] they had to pass numerous privacy walls that jutted out from the building, separating each backyard patio area from the next residence.
  - The team had to slow to clear each wall as they progressed to ensure their safety.
  - As they approached the last wall, Mulqueen 'was laying in wait' for the team to ambush them.
- After officers shot Mulqueen, Sgt. Hilliard directed the team to drag Mulqueen from the shooting area and called TACMED up to provide medical treatment. He also walked around the crime scene and his boots may have moved things as he walked. Sgt. Hilliard added lighting and crime scene tape after the incident to secure the crime scene; however, he did nothing deliberately to alter the scene.
  - Sgt. Hilliard further elaborated that after the shooting, they team was walking around the crime scene because the residences were still occupied, but the gun Mulqueen used to shoot at them was lying on the ground where it was dropped.
  - Because the occupants of the residences were unknown, Sgt. Hilliard elected to continue walking around, securing the scene and leaving Mulqueen's gun in place so as not to disturb the crime scene or evidence further.
  - The SOU team on the far side of the building was used to check the occupants of the building.
- The lighting of the area where SOU met Mulqueen was 'super dark' with 'very minimal lighting' and without a flashlight or other light source, it was very difficult to see.
  - Sgt. Hilliard was using the weapon mounted light on his rifle which was in use during the incident. This light was enough for him to see the situation. He did not fire because Mulqueen's position hiding next to the wall kept him from view.
  - The light provided by the drones was not sufficient to provide 'useful light' for the SOU team to see by.
  - Due to the lighting and positioning of all involved, Sgt. Hilliard was able to see Mulqueen's muzzle flash behind the wall when he fired on officers.
- The weather did not influence the SOU team. Sgt. Hilliard guessed the weather may have been in the 50's and was not very hot or cold.
- Sgt. Hilliard said Mulqueen could have given up and surrendered any time prior to him being shot by police, and listed these instances:
  - Mulqueen could have been compliant with Deputy Bolter and not shot and killed him.
  - Even if he shot the Deputy he could have stayed at the scene and surrendered.
  - Mulqueen did not have to flee or could have stayed in his vehicle and surrendered after he fled.
  - Mulqueen did not have to move into a concealed area under brush from the residence and did not have to hide from officers.
  - He could have surrendered at any time to any of the hails SOU made without force being used.
  - Mulqueen could have seen a drone and complied.

|   |                        |
|---|------------------------|
| <b>Admin</b>                                    |                        |
| Officer(s) Reporting<br><b>Det. Aaron Rosen</b> | Ada No.<br><b>1344</b> |
| Approved Supervisor<br><b>Sgt. Jayme Dozier</b> | Ada No.<br><b>1328</b> |
| Approved Date<br><b>06/11/2024 12:39</b>        |                        |

# Garden City Police Department

## Supplemental Report

RD: 700

DR# 2024-742

|  |                                 |                                     |                           |
|--|---------------------------------|-------------------------------------|---------------------------|
| <b>1. Incident Topic</b><br>OFFICER INFORMATION ONLY |                                 | <b>2. Subject/Victim's Name</b>     |                           |
| <b>3. Address</b><br>S JACKSON ST , BOISE            |                                 | <b>4. Phone</b>                     |                           |
| <b>5. Date Occurred</b><br>04/20/2024                | <b>6. Time Occured</b><br>20:55 | <b>7. Route To</b><br>ADA FELONY PA | <b>8. Division</b><br>CID |
| * Has Audio *  |                                 |                                     |                           |

- Mulqueen could have surrendered as the SOU team approached and not shot at the SWAT team.
- Mulqueen did not comply or surrenderer until force was used upon him.
- Sgt. Hilliard further defined his statement of Mulqueen lying in wait for them:
  - Mulqueen was concealed low to the ground, either crouched or otherwise, and next to the wall, preventing anyone coming around the wall from seeing him easily due to the lines of sight.
  - This position was said to be advantageous to Mulqueen providing him a faster reaction to shoot at officers which Sgt. Hilliard said was evidenced by the impact location of the bullet into the shield, being on the extreme left side because it was what was showing first as the officer broke the plane of visibility.
  - Because of Mulqueen's actions, it was obvious that he was waiting for officers to approach to shoot at them.
  - In the way Mulqueen was hiding, his reaction time would naturally be faster than the officers who could not see him concealed behind the wall. And because action is faster than reaction compounding upon Mulqueen's position lying in wait for officers, he intended to ambush the approaching officers and shoot them.
- Sgt. Hilliard thought Mulqueen was crouched since he saw Mulqueen's muzzle flash about 3 feet off the ground.

The interview was concluded shortly after.

### DISPOSITION

Add to the case file.

--// Nothing Further \--

"I certify (or declare) under penalty of perjury pursuant to the law of the State of Idaho that the foregoing be true and correct"

(Date of Affirmation)

06/11/2024

(Officer's Signature)



|   |                        |  |  |
|---|------------------------|--|--|
| <b>Admin</b>                                    |                        |  |  |
| Officer(s) Reporting<br><b>Det. Aaron Rosen</b> | Ada No.<br><b>1344</b> |  |  |
| Approved Supervisor<br><b>Sgt. Jayme Dozier</b> | Ada No.<br><b>1328</b> | Approved Date<br><b>06/11/2024 12:39</b> |  |

**Garden City Police Department**  
**Critical Incident Task Force Investigation**

**DR# 2024-00742**

**Mulqueen, Dennis Vincent**

---

**Prepared by:** Detective Corporal Andrew Canfield #1330

**Date of Incident:** April 20, 2024

**DR#'s:** Boise City Police Department: 24-405825

Ada County Sheriff's Office: 24-3557

Meridian Police Department: 24-2589


Garden City Police Department: 24-742

---

**Suspect:** Mulqueen, Dennis Vincent



**OLN:** [REDACTED]



**Involved Agencies:** Boise Police Department

**Involved Officers:** Det. Sontag

**Involved Witnesses:** Sgt. Andreoli

Sgt. Hilliard

**Related Reports:** Ada County Coroner # Pending

---



**CITF Report: GCPD #24-742****Initial Incident:**

- April 20, 2024 at 2055 hours S47 (Deputy Bolter) conducted a traffic stop on Chevy Suburban (bearing Idaho license plates [REDACTED]) at Overland and S. Raymond Street in Boise. **(See Boise Police Department: DR# 24-405825 in reference to the investigation involving the initial traffic stop with Deputy Bolter)**
- The registered owner of the vehicle (Dennis V. Mulqueen) stopped in a business parking lot off of W. Overland Rd. and waited for Dep. Bolter to exit his patrol vehicle and walk towards the suspect vehicle.
- Prior to making contact with Mulqueen, Deputy Bolter was shot through the closed driver's door window.
- Deputy Bolter falls to the ground, and Mulqueen flees the area in his vehicle.
- At approximately 2057 hours a citizen ([REDACTED]) calls in and advises Dispatch that Deputy Bolter was on the ground
- At 2128 hours, 3682 (Boise Police Officer Feldner) located Mulqueen's vehicle at Dorian and Roosevelt (Approximately 1.6 miles away from the traffic stop). – **See Ada County Sheriff's Office DR# 24-3557 in reference to the vehicle and Mulqueen family interviews.**
- At 2143 hours, Mulqueen is located via drone behind [REDACTED] Jackson Street in Boise, hiding under a tree and bushes. (See Meridian DR#24-2589)

**Timeline From Dispatch Notes:**

The main points from the Dispatch notes from the incident are listed below:

| <b><u>Date:</u></b> | <b><u>Time:</u></b> | <b><u>Dispatch Notes:</u></b>   |
|---------------------|---------------------|---|
| April 20, 2023      | 21:28               | 3682 CAN CONFIRM ITS THE VEH UNOCCUPIED - DORIAN EO ROOSEVELT   |
| April 20, 2023      | 21:29               | 3682 DORIAN IS A DEAD END - IT LEADS UP TO [REDACTED] JACKSON WHICH IS THE LAST KNOWN ADDRESS FOR HIM, RO SHOULD BE AT [REDACTED] |
| April 20, 2023      | 21:35               | DRONE LAUNCHING NOW   |
| April 20, 2023      | 21:43               | MERIDIAN DRONE HE IS HIDING UNDER THE TREE UP AGAINST THE FENCE RIGHT ALONG THE CROSS HAIRS                                       |
| April 20, 2023      | 21:46               | MERIDIAN DRONE - DO NOT DRIVE UP THE CUL DE SAC - HE IS IN A DEFENSE POSITION - I HAVE 17MIN OF BATTERY LEFT                      |
| April 20, 2023      | 21:57               | SOU HAS BEEN ACTIVATED - DO NOT CONTACT THE SUSPECT YET   |
| April 20, 2023      | 22:00               | 2850 BPD HAS VISUAL ON THE HOT SPOT THAT MERIDIAN DRONE FOUND   |
| April 20, 2023      | 22:16               | 2002 START CODE RED FOR SECOND LOCATION – SHELTER IN PLACE – RADIUS 1/2 MILE  |
| April 20, 2023      | 22:25               | MOVE MEDICS CLOSER THAN OVERLAND PARK, MOVE TO ROOSEVELT AND OVERLAND   |

|                |       |  |
|----------------|-------|--|
| April 20, 2023 | 22:33 | SUBJ IS MOVING FROM THE FENCE LINE THEN TUCKED HIMSELF BACK IN   |
| April 20, 2023 | 22:34 | K9 AND LESS LETHAL - PUSHING FORWARD DOWN DORIAN   |
| April 20, 2023 | 22:34 | LOTS OF MOVEMENT UNDER THE BUSH  |
| April 20, 2023 | 22:38 | CP THAT LIVES AT [REDACTED] W JACKSON - CALLING SAYING THE MA SUSPECT IS BEHIND HIS DOOR IN THE BUSHES. ASKED CP FOR A CIGARETTE **NOTE THE CP IS [REDACTED] |
| April 20, 2023 | 22:39 | CP ADV MA IS THROWING ROCKS AT HIS WINDOW  |
| April 20, 2023 | 22:39 | CP'S BACK DOOR IS OPEN   |
| April 20, 2023 | 22:39 | CP IS AT [REDACTED] JACKSONS   |
| April 20, 2023 | 22:39 | CP HAS NO WPNS   |
| April 20, 2023 | 22:39 | [REDACTED] W JACKSON IS THE BUILDING NEXT TO THE SUBJ UNDER THE TREE   |
| April 20, 2023 | 22:40 | THINKS SUSPECT IS WEARING BLUE-ISH FLANNEL TOP   |
| April 20, 2023 | 22:40 | STILL THROWING ROCKS AT HIS WINDOW   |
| April 20, 2023 | 22:41 | CP SAID HE CAN HEAR THE SUSPECT MOVING   |
| April 20, 2023 | 22:43 | ADV CP TO MOVE INTO THE INTERIOR OF THE HOUSE AND TO STAY AWAY FROM THE WINDOW   |
| April 20, 2023 | 22:45 | RED SHIRT CP [REDACTED] - DISCONNECTED WAS TOLD TO STAY AWAY FROM ALL EXTERIOR DOORS AND WINDOWS   |
| April 20, 2023 | 22:48 | WE HAVE THE BEARCAT ON JACKSON   |
| April 20, 2023 | 22:48 | GET 1021'S FROM THE SURROUNDING RESIDENCES AND TELL THEM TO SHELTER IN PLACE AND LOCK THEIR DOORS  |
| April 20, 2023 | 22:57 | SOU: IF WE HAVE AN INJ, OUR EVAC PLAN IS SB DOWN JACKSON IN THE BEARCAT WITH TACMED  |
| April 20, 2023 | 23:00 | [REDACTED] AT [REDACTED] IS SEEING MA IN THE ALLEY BEH HIS HOUSE TRYING TO BREAK INTO NEIGHBORS SHED HAS BUTCHER KNIFE IN HIS BACK.                          |
| April 20, 2023 | 23:03 | DRONE HAS VISUAL ON SUBJECT  |
| April 20, 2023 | 23:04 | THROWING ROCKS AT [REDACTED] WINDOW  |
| April 20, 2023 | 23:04 | CLEAR TO LIGHT HIM UP WITH THE DRONE   |
| April 20, 2023 | 23:05 | WE HAVE THE LIGHT ON HIM AND HAVE STARTED COMMANDS   |
| April 20, 2023 | 23:06 | ON THE SIDE OF THE FENCE, E SIDE, HE IS UNDER A TREE AND BUSH AND HAS A TARP OVER THE TOP OF HIM.  |
| April 20, 2023 | 23:08 | IF HE COMES N AND E, WE WILL LAUN CH THE 40 AND THE K9   |
| April 20, 2023 | 23:23 | ANNOUNCEMENTS HEARD ON THE E SIDE OF THE PERIM   |
| April 20, 2023 | 23:28 | HE MAY HAVE COME OUT FROM UNDER THE TARP AND LOOKS LIKE HE HIS MOVING AROUND UNDER THE TREE  |
| April 20, 2023 | 23:29 | THE SUSP HAS BEEN MOVING OUT OF THE TARP BUT IN THE SAME VICINITY - WE DEF HAVE SOMEONE THERE  |
| April 20, 2023 | 23:34 | ANNOUNCEMENTS ARE LOUD AND CLEAR   |

|                |       |   |
|----------------|-------|---|
| April 20, 2023 | 23:44 | NO CHANGE STILL UNDER THE TARP AND THE BUSH   |
| April 20, 2023 | 23:46 | SMALL DRONE LAUNCHED – EYES ON THE SUP AREA – MAKING ANNOUNCEMENTS TO SHELTER IN PLACE TO ALL NEIGHBORS |
| April 20, 2023 | 23:46 | SUSP ON THE GROUND WITH THE TARP AND A GUN IN HIS HAND  |
| April 20, 2023 | 23:47 | WEARING ADARK PANTS PLAID SHIRT AND DARK GRY BEARD WITH BLACK SEMI AUTO HANDGUN                         |
| April 20, 2023 | 23:48 | SUSP IS POINTING THE GUN AT THE DRONE   |
| April 20, 2023 | 23:49 | SHOT FIRED BY THE SUSP  |
| April 20, 2023 | 23:49 | DOES NOT APPEAR HE SHOT HIMSELF UNK WHAT HE SHOT  |
| April 20, 2023 | 23:50 | SUSP IS STILL SEATED UPRIGHT NO ADDL MOVEMENT   |
| April 20, 2023 | 23:50 | GUN STILL IN HIS HAND   |
| April 20, 2023 | 23:53 | THE SUSP IS MOVING WB ALONG THE FENCE LINE ON THE S SIDE TOWARD [REDACTED]                              |
| April 20, 2023 | 23:54 | HE IS TRYING TO GET INTO [REDACTED]   |
| April 20, 2023 | 23:54 | SUSP IS OUTSIDE IN THE COURTYARD SW END OF THE COMPLEX  |
| April 20, 2023 | 23:56 | DRONE SHOWS BLOOD COMING FROM HIS HEAD  |
| April 20, 2023 | 23:56 | GUN IS OFF T O HIS RIGHT SIDE A COUPLE FEET AWAY  |

### **Initial Call:**

On April 20, 2024 at approximately 2130 hours, I was advised that an Ada County Deputy (S47) had been shot. I was asked to come to work to assist with the situation.

Sgt. Dozier and I assisted with the outside perimeter. We were advised that Boise Police Officers had engaged the suspect (Dennis V. Mulqueen) and at that time we went to the command post at the Ada County Sheriff's Office.

At approximately 0200 hours on April 21, 2024, Sgt. Dozier and I left the command post and went the scene ([REDACTED] Dorian St. Boise, ID).

### **Evidence on Scene:**

While at the scene I was able to oversee the collection of evidence. I also conducted a grid search of the area looking for any evidence that may not have been accounted for. At approximately 0900 hours on April 21, 2024, we cleared the scene. Please reference Det. Brumbaugh, Det. Rosen, and Evidence Technician Mitchell's report for further information.

Evidence placards are as follows according to Evidence Technician L. Mitchell's supplemental report.

- 1: Silver colored nylon tarp located against the back fence of the property.
- 2: Silver colored REM 223 cartridge casing located on the ground near the back fence of the property.
- 3: Silver colored REM 223 cartridge casing located on the ground near the back fence of the property.
- 4: Silver colored REM 223 cartridge casing located on the ground near the back fence of the property.
- 5: Silver colored REM 223 cartridge casing located on the ground near the back fence of the property.

- 6: Silver colored REM 223 cartridge casing located on the ground near the back fence of the property.
- 7: Silver colored REM 223 cartridge casing located on the ground near the back fence of the property.
- 8: Tortoise shell colored reading glasses located on the ground near the medical debris near the back fence of the property.
- 9: Red/black/white piece of cut shirt containing \$80 cash, black Sharpie, and Idaho Central debit card for Dennis Mulqueen, and piece of white paper with writing located on the ground near the medical debris near the back fence of the property.
- 10: Red/black/white piece of cut shirt containing a Jackson's receipt, white paper with writing, piece of cut pants suspender, black pen, and a paper clip located on the ground near the medical debris near the back fence of the property.
- 11: Police ballistic shield with defect located against the back fence of the property.
- 12: Gold colored Blazer 10mm cartridge casing located on the ground near the back patio of [REDACTED] S. Jackson St.
- 13: Tan colored Guinness baseball hat with red stains located on the ground near back patio of [REDACTED] S. Jackson St.
- 14: Swab sample of red liquid pool on the ground near the back patio of [REDACTED] S. Jackson St.
- 15: Blue colored corded Sony ear buds located on the ground near back patio of [REDACTED] S. Jackson St.
- 16: Folding reading glasses in black case located on the ground near the back patio of [REDACTED] S. Jackson St.
- 17: Glock model 20, 10mm Auto with 1 Blazer 10mm round in the chamber and 2 Blazer 10mm rounds in the magazine located on the ground near the back patio of [REDACTED] S. Jackson St.
- 18: Black Alcatel flip phone located on the ground near back patio of [REDACTED] S. Jackson St.
- 19: Orange Ozark Trail folding utility knife located on the ground near the back patio of [REDACTED] S. Jackson St.
- 20: Copper and silver colored projectile located lodged in the west fence of [REDACTED] S. Jackson St.
- 21: Gold colored Blazer 10mm cartridge casing on the ground near the back fence of the property.

#### **First Contact Team:**

Detective Thorndyke was assigned to the First Contact Team. He teamed up with Ada County Sheriff's Office Detective Buie, and Boise Police Department Detective Shofner and Hartje to complete this task. Please refer to Detective Thorndyke's, Detective Buie, Detective Shofner, and Detective Hartje's reports for further information.

#### **On-Body Video Review:**

**On-Body Video From [REDACTED] Jackson St, Sgt. Andreoli Video (AXON BODY 3 VIDEO 2024-04-20 2241 X60A2769P):**

Sergeant Dozier documented Sgt. Andreoli's on-body video. Please see his supplement for further.

**On-Body Video From [REDACTED] Jackson St, Sgt. Hilliard (AXON BODY 3 VIDEO 2024-04-20 2241 X60A6148V):**



Sergeant Dozier Documented Sgt. Hilliard's on-body video. Please see his supplement for further.

**On-Body Video From Deputy Bolter- Traffic Stop (Axon Body 3 Video 2024-04-20\_2056\_X60AY9655):**

Sergeant Dozier documented Deputy Bolter's on-body video. Please see his supplement for further.

**Dispatch – Incoming Phone Calls - April 20, 2024:**

**Call #1:**

I was able to review the audio from a 911 call to Ada County Dispatch. The calling party identifies himself as [REDACTED] (later identified as [REDACTED]) and states the following to Dispatch:

- He resides at [REDACTED] S. Jackson St. in Boise, Idaho
- [REDACTED] stated the police were looking for someone in the alley and that the person is by his door in the bushes.
  - He stated the male (later identified as Dennis V. Mulqueen) asked him for a cigarette.
- [REDACTED] said Mulqueen was throwing rocks at his window.
- His back sliding glass door (where Mulqueen was) was open.
- [REDACTED] stated he (himself) did not have any weapons.
- [REDACTED] was wearing red clothing when asked by Dispatch.
- He stated Mulqueen was wearing a blue colored flannel.
- He did not see a weapon in Mulqueen's hands.
- [REDACTED] could hear the bushes moving.
- [REDACTED] was advised by Dispatch to get away from the back door, and to leave it as it was when he asked if he should shut it.
- He asked the Dispatcher what Mulqueen did but was advised they could not tell him.
- [REDACTED] stated he could hear the police announcements while he was in his living room after being advised to get out of his bedroom facing Mulqueen.
- He was advised by Dispatch to stay away from any doors or windows that are exposed to the exterior of the house prior to hanging up.

**- Call #2: Dispatch Notes Time at 2300 Hours 04/20/24:**

Dispatch received a subsequent call from [REDACTED] During that call I learned the following:

- [REDACTED] stated Mulqueen was trying to break into a shed next to his window.
  - He later clarifies that he believed Mulqueen was trying to break into the shed at the neighbor's house. (Note: It should be noted that there was a shed just directly to the south where Mulqueen was hiding in the bushes.)
- [REDACTED] said Mulqueen had a butcher's knife on him located on his back.

- [REDACTED] said his door facing Mulqueen was wide open, and then said he was safe in his living room.
- He again said he saw a butcher's knife tucked into his "back".
- [REDACTED] described Mulqueen as a white male wearing a blue / gray flannel who is 5'7" or 5'8" tall with longer gray hair.
- He stated Mulqueen was moving around in the back yard approximately 10 feet from his door.
- He said Mulqueen was crawling with a knife tucked into the back part of his jeans.
- [REDACTED] again stated Mulqueen was throwing rocks at his window, trying to get [REDACTED] attention.
  - He said he was away from the window but could still hear the "pebbles" hitting it.
- [REDACTED] stated the police were trying to talk to Mulqueen and asked if he could hang up.
  - It should be noted that I could hear what sounded like police announcements being made in the background of the phone call.

**April 22, 2024:**

**Contact with [REDACTED] : April 22, 2024:**

At approximately 0800 hours, Sgt. Dozier and I made contact with the resident of [REDACTED] S. Jackson [REDACTED] [REDACTED] allowed Sgt. Dozier and I into the residence and walked us into the kitchen where the sliding glass door was shattered during the shooting. It should be noted that there was still glass on the ground, and he stated he did not clean anything up after the shooting occurred.

I observed a chunk of drywall missing from the west wall but was unable to locate a projectile inside the divot or underneath the divot on the ground. It appeared as though a chunk of glass may have impacted the wall causing the aforementioned divot in the drywall.

I noticed the sliding glass door had a sliding curtain attached above the door frame and that the curtain was bunched together at the west side of the sliding door. I pulled the curtain away from the wall and noticed two holes in the wall. One hole in the south side and one hole in the west side wall. The hole in the south facing wall appeared to be a through and through entrance hole and the west facing wall had a hole with a projectile lodged inside of the drywall. It appeared as though the projectile that went through the south facing wall eventually lodged itself in the west facing wall. I was able to gather the projectile and I later booked it into evidence at the Garden City Police Station. I took photographs of the scene and downloaded them into the case file.

**Dennis V. Mulqueen Autopsy:**

On April 22, 2024 at approximately 0900 hours, Sgt. Dozier and I attended the scheduled autopsy for Dennis Mulqueen at the Ada County Coroners Office (5550 W. Morris Hill Rd, Boise, ID 83706). Please see Sgt. Dozier's report for further information regarding the autopsy.

At approximately 1500 hours, Sgt. Dozier and I went back to the Ada County Coroners Office and gathered the evidence. The evidence we gathered is as follows:

- Pants
- Sock from L shoe
- L shoe

- ST Earring w/ clear stone
- ST necklace (broken)
- GSR Kit
- Paperclip w/ tape
- Hair tie
- Dime x1 penny x1
- Body bag lock 069354
- Handcuffs
- R. handbag
- L. handbag
- Suspenders (cut)
- Projectile

This evidence was transported back to the Garden City Police Station where I booked it into evidence.

**April 22, 2024:**

**Evidence Transfer:**

On April 22, 2024, I facilitated the transfer of the phone found at the scene ( [REDACTED], [REDACTED] ) to Detective McCray with the Ada County Sheriff's Office. McCray was going to conduct a phone dump on the cell phone. See his report for further information.

**Area Canvass:**

On April 22, 2024, at approximately 1700 hours, Sgt. Dozier and I conducted a secondary grid search of the area ( [REDACTED] Dorian St. Boise, ID) in an attempt to locate the keys to Mulqueen's vehicle that were unaccounted for. After an extensive search we were unable to locate the car keys and cleared the scene at approximately 1800 hours.

**April 23, 2024:**

**Officer Interviews:**

**Sgt. Andreoli Interview:**

On April 23, 2024, at approximately 0930 hours, Det. Brumbaugh and I made contact with Boise Police Sergeant Joe Andreoli and his attorney Joe Mallet at Mallet's office (3363 Lake Harbor Ln. Boise, ID). Please see Det. Brumbaugh's report for further information regarding this interview.

**Det. Sontag Interview:**

On April 23, 2024, at approximately 1130 hours, Det. Brumbaugh and I made contact with Boise Police Detective Sontag and his attorney T. Guy Hallam at Hallam's office (1516 W. Hays St. Boise, ID). I accompanied Detective Brumbaugh as he interviewed Det. Sontag. Please refer to Det. Brumbaugh's report for further information.

**Sgt. Hilliard Interview:**



On April 26, 2024, Det. Rosen and Sgt. Dozier made contact with Sgt. Hilliard and his attorney T. Guy Hallam at Hallam's office (1516 W. Hays St. Boise, ID). Please refer to Det. Rosen's report for further information regarding this interview.

**April 23, 2024, Neighborhood Canvass:**

**Interview:**

On April 23, 2024 at approximately 1400 hours I interviewed a male who verbally identified himself as [REDACTED]. While talking to [REDACTED] I learned the following:

- [REDACTED] stated he lives at [REDACTED] and has been there for approximately 12 years.
- He stated his roommate [REDACTED] (later identified verbally as [REDACTED]) has been living in the same apartment since 1999.
- He said everyone just lives their own lives in the apartment complex.
- [REDACTED] said people don't talk to each other very much at the apartment complex. (It should be noted that each resident in the apartment complex rents a room. They then share a common living area, kitchen, and bathroom with the other renters in that specific apartment.)
- When asked if he knew Mulqueen (who often goes by Vince as well as Dennis) he said he thought Mulqueen had lived there for quite a while, but he was not sure. He asked to see a picture to which I provided a picture of Mulqueen's driver's license photograph.
- He said Mulqueen has lived there for approximately 10 years, and he has said "hi" and "bye" to him occasionally.
- [REDACTED] said Saturday night (April 20, 2024) at approximately 2100-2130 hours he had his windows open.
- He stated that he could hear "things" over a loudspeaker, but he thought the announcements were coming from Overland because it sounded "far away".
- [REDACTED] said he heard the announcements for a while, "off and on", and then he heard a "shot".
- After hearing the shot, [REDACTED] said he exited his apartment out of the front door and saw the Boise Police Department.
- He was told by Boise Police Officers to get back into the house.
  - At this point, [REDACTED] said he realized that there had been a shooting.
- Prior to being told to go back inside his residence, [REDACTED] said he had no idea what was going on.
  - He said all he heard was that loudspeaker, and he thought it was from a traffic stop on Overland Road.
  - [REDACTED] said he was assuming it was an Officer telling the occupants of the vehicle to get out of the car and raise their hands.
- He described Mulqueen as quiet and friendly.

- [REDACTED] said he talked to his roommate [REDACTED] this morning and [REDACTED] said he had talked to Mulqueen at the mailbox approximately 4 months ago.
  - He said the conversation was about the mail.
- [REDACTED] stated he was sorry about what happened, and then said Mulqueen did not “seem the type” to him.

**Interview:**

On April 23, 2024, at approximately 1415 hours, I interviewed a male who verbally identified himself as [REDACTED]. [REDACTED] lives at [REDACTED] and is [REDACTED] roommate. He refused to give his date of birth or other identifying information. While talking to [REDACTED] I learned the following:

- [REDACTED] said he has lived at this residence for the last 23 years.
- He has said “hello” to Mulqueen 3 or 4 times in total.
- [REDACTED] was unsure about how long Mulqueen has lived near him and said he has had multiple strokes and is blind in one eye.
  - [REDACTED] said he does not get out of his apartment much.
- He stated he vaguely remembers Mulqueen asking him about the mail once.
- [REDACTED] said he heard “everything” the night of the incident.
- He said people were taking a position of safety on the stairs at the time of the incident.
- [REDACTED] stated that he was later called downstairs by the SWAT team and was eventually allowed to go back inside his residence approximately 20 minutes later.
- [REDACTED] was upset that when the SWAT team cleared his residence that they took the handle off his closet door and scattered his belongings.
  - He said he did not file a complaint because he knew the police had a lot going on at the time.

**Interview:**

On April 23, 2024, at approximately 1745 hours, I made contact with a male who verbally identified himself as [REDACTED]. He stated he has lived at [REDACTED] for years. While talking to [REDACTED] I learned the following:

- [REDACTED] has lived at this address for years.
- [REDACTED] knew Mulqueen as “Vince”.
- He said he does not know a lot about Mulqueen, other than he has been his neighbor for a while.
- He would describe Mulqueen as “alright around me”.
- [REDACTED] described Mulqueen’s overall demeanor and everyday attitude as “Probably, alright”.
- He saw Mulqueen “every once in a while”.
  - When he would see Mulqueen he would sometimes have a cigarette and sometimes they would just say “hi” to each other.
- Mulqueen never said anything that was concerning, and never professed his anger toward anyone or anything.
- He never saw Mulqueen drinking alcohol.

- On a scale of 1 – 10 with 1 not knowing anyone and 10 being very familiar with someone, [REDACTED] stated he knew Mulqueen at a 5.
- [REDACTED] said the incident involving police and Mulqueen surprised him.
- He stated he had no idea that Mulqueen was the type of person to have a shootout with the police.
- Mulqueen never said anything about law enforcement to [REDACTED] previously.
- [REDACTED] said Mulqueen never mentioned anything about having a gun and he never saw him with a gun.
- [REDACTED] was at his apartment the night of the shooting and heard the gun shots.
- When asked about what he knows about the night of the shooting, [REDACTED] stated it sounded like Vince was hiding from law enforcement.
  - He said the police found Mulqueen and tried talking to him “in ways to try to help him”.
  - [REDACTED] said, “not too long afterwards there was a shot and about I think 5 or 6 shots afterwards.”
  - He said he did not see anything but heard it happen.
- The last time he talked to Mulqueen was the day of the shooting at approximately 1600 hours.
  - [REDACTED] said “hi” to Mulqueen by the mailbox and Mulqueen exchanged greetings.
  - Mulqueen was in a good mood and there was nothing out of the ordinary.
  - [REDACTED] did not remember what Mulqueen was wearing that day.
- [REDACTED] Stated when Mulqueen would leave his apartment he would go to his “SUV”
  - He described Mulqueen’s SUV as light and dark blue with a “freedom flag” on it.
  - He said nobody other than Mulqueen drove Mulqueen’s vehicle.

#### **April 23, 2024, Mulqueen’s Room Search:**

On April 23, 2024, at approximately 1300 hours, I was advised that Det. McCray found that Mulqueen rented a room at [REDACTED]. He advised me that they were going to search his room that was already taped off by the Ada County Coroner’s Office.

I helped search the apartment with the assistance of ACSO Detectives. I searched the area behind the door where it appeared that Mulqueen stored his kitchen items to include food and kitchen utensils. While searching that area, I was able to locate some mail with Dennis Mulqueen’s name on it, indicating that he resided at the residence and that the room belonged to him.

I also assisted Det. McCray with searching the closet area. Please see Det. McCray’s report for further information regarding the search of the apartment.

#### **April 23, 2024, Area Canvass:**

On April 23, 2024, at approximately 1700 hours, I myself along with Sgt. Dozier, Det. Brumbaugh, Det. Rosen, Cpl. Mann, and Off. Jantz conducted an area search surrounding and including the 1700 block of Jackson Street.

Detective Rosen and Cpl. Mann flew drones in an attempt to locate the missing car keys. I have included a map of the rooftops that were searched. The highlighted areas show the searched

rooftops, and a ground sweep was conducted of the areas in between. It should be noted that the red pin-drop is the apartment complex where Dennis was located by drone on the night of April 20, 2024.




**May 1, 2024:**

**Etrace on Glock 20 Serial #TNX063:**

On May 1, 2024, I received the eTrace return of the Glock 20 handgun that Mulqueen used during the shooting from Garden City Police Department Evidence Technician Mitchell. I learned the following:

**Purchaser:**





**May 1, 2024, Interview with [REDACTED]:**

MAY 1<sup>st</sup>, 2024, at approximately 0830 hours, I was advised by Sgt. Dozier that Mulqueen's [REDACTED] (later identified verbally as [REDACTED]) located a gun box, holster and some ammunition inside Mulqueen's room. I arranged to meet with [REDACTED] at 1100 hours with Detective Brumbaugh.


We arrived at approximately 1100 hours and [REDACTED] was waiting for us in his red Chevrolet truck. He provided me with a black colored Springfield handgun case. I did not open the case at this time as I wanted to open it in a controlled environment back at the Garden City Police Station. While talking to [REDACTED], I learned the following:


- [REDACTED] has owned the property for 23 years.
- [REDACTED] initially knew Mulqueen as Dennis initially, but later knew him as Vince.
- Mulqueen rented the room from [REDACTED] from either 2019 or 2020 to the present day.
- He never had any problems with Mulqueen.
  - He then said Mulqueen was late with the rent a couple of times but always made it up to him later in the month.
  - Mulqueen's rent was \$460 a month.
  - He would pay rent by leaving a check on the refrigerator every month.
  - He did not have any concerns about Mulqueen drinking alcohol excessively, and he did not have any concerns about Mulqueen using illegal drugs.

- [REDACTED] stated he rents to a lot of his rooms through Idaho Probation and Parole so he does not really have to worry about illegal activity as his renters are being monitored.
- He said he had contact with Mulqueen every 2-3 months
- [REDACTED] said his apartments are set up like the Boise State Quads where his tenants rent the room, but the living area is open to everyone, including himself.
- He never knew Mulqueen to have any weapons and never saw him with weapons.
- [REDACTED] said he did not know of any disdain for law enforcement that Mulqueen may have harbored but then said he and Mulqueen did not really “chat”.
  - It should be noted that at this time my recording device stopped working. Please refer to Detective Brumbaugh’s audio for further.
- [REDACTED] said he hired a cleaning company (Junk Holler) to get rid of Mulqueen’s belongings in his room.
- While cleaning Mulqueen’s room he said a black gun case was located inside a box under in television. (Note: It should be noted that Mulqueen’s room was extremely cluttered.)
- [REDACTED] said he opened the gun case and noticed that there was a holster and some ammunition inside the gun case.
  - He said he did not go through the holster in the gun case, so he was unsure if there was another weapon inside of it.
  - [REDACTED] stated he left everything inside the gun box the way he found it.
- He stated the rounds were Blazer 9mm Full Metal Jacket flat nose.
  - He said he used to reload ammunition for 30-35 years and said he has knowledge regarding ammunition
- [REDACTED] said he used a local company (Junk Holler) to come and clean Mulqueen’s room so he could rent it out again.

**Etrace on Gun Case: Springfield XDS 9mm S3760992:**

On May 1, 2024, Garden City Evidence Technician Lisa Mitchell ran an Etrace on the serial number from the gun case located in Mulqueen’s bedroom. The Etrace returned with the following information:



**Springfield Gun Case Contents:**

After receiving the gun case from [REDACTED] on May 1, 2024, I booked it into evidence at the Garden City Police Station. Inside the gun case I located the following:

- A black colored Tourbon nylon rifle stock cover with a shell holder containing 10 gold colored 10mm rounds.
  - Four (4) – PMC 10mm Auto Hollow Point
  - Six (6) – Blazer 10mm Auto Full Metal Jacket
- Under the Tourbon nylon rifle stock cover was 15 more gold colored 10mm rounds and a plastic baggie.
  - Eleven (11) – Blazer 10mm Auto Full Metal Jacket
  - Three (3) – PMC 10mm Auto Hollow Point

- One (1) – Hornady 10mm Hollow Point (Note: The plastic baggie was empty with the following printed on it “C2 Spacers” and “L10mmX8”)



**May 2, 2024:**

**Interview with [REDACTED]:**

On May 2, 2024, at approximately 1000 hours, Detective Brumbaugh and I made contact with [REDACTED]. [REDACTED] was the last purchaser listed on the Glock 20 (serial number TNX063) that was found next to Mulqueen's person at the scene of the shooting ([REDACTED] S. Jackson Street). I conducted a records check and located [REDACTED] current address ([REDACTED]). While talking to [REDACTED] I learned the following:

- [REDACTED] stated he had probably 10 Glock 20's in his lifetime.
- He said he would buy a gun, shoot it for a while and then routinely get rid of them.
- [REDACTED] said he sold a different gun a while ago to a male who was in the military.
  - He said when he sold him the gun he asked to see his concealed weapons permit.
  - [REDACTED] stated he listed the aforementioned gun in the paper.
  - He said he stopped selling guns to strangers and said he will only sell guns to friends now because he was worried about one of the guns getting into the wrong hands.
  - He said he never wanted to hear that one of his guns ended up on a crime scene and said he would “feel like shit” if that ever happened.



- [REDACTED] never recorded serial numbers for the guns that he purchased.
- He said he used to take a lot of pictures rather than manually record the serial numbers.
- [REDACTED] said the last time he bought a Glock 20 was approximately 6 months ago but he sold it to his friend so he could buy a different gun.
- [REDACTED] stated he sold all of his guns at that time to make ends meet.
- He believes he used zldaho to sell the guns.
- All of the guns that he sold were sold locally and he required them to show their identification.
  - While selling some of the guns, [REDACTED] said he would arrange to meet up with people and sometimes drive away if it was a “shady looking dude”.
- [REDACTED] said he does not know anyone named Dennis or Vincent that he sold a gun to.
- q [REDACTED] said the running joke with his friends is that he buys guns at a high price and sells low.
  - He said he just doesn’t care about the money aspect as he is single and has no children.
- He said he will keep everything that came with the guns including the case because he knows that he is more than likely going to sell it in 6 months to a year if he does not really like the gun.
- [REDACTED] stated he injured his back approximately 12 years ago and sold all of his guns at that time.
  - He said he lived on the money he gained from selling his gun collection.
  - [REDACTED] said he ended up selling everything to survive because Workers Compensation was not paying him enough.
  - [REDACTED] stated he had “probably 100 guns in my life”.
- q [REDACTED] stated he is down to three 9mm handguns and 3 AR style rifles at this time.
  - He said all the guns he has right now are no older than a couple years old.
  - He that is a pretty consistent pattern for him in reference to not holding onto guns for a long time.
- [REDACTED] said he feels terrible that one of his previous guns was located at a crime scene, and stated he was not going to sell another gun like that again.
  - He said he always would ask for a concealed weapons permit and would not sell to someone who he believed was “Shady”.
- He stated he never googled people or looked them up prior to selling them a gun.
- [REDACTED] stated he would typically meet people at the Sportsmans Warehouse parking lot to facilitate the sale of the firearms.

***Interview with [REDACTED]:***

On May 2, 2024, at approximately 1100 hours, Detective Brumbaugh and I attempted to make contact with [REDACTED] at his registered address ([REDACTED]) in reference to the gun case that Mulqueen’s landlord ([REDACTED]) located in Mulqueens apartment and later turned over to myself. While at the residence, we made contact with [REDACTED] family who said [REDACTED] was not home at the time. I provided them with my phone number and shortly received a phone call from [REDACTED]. While talking to [REDACTED] I learned the following:

- [REDACTED] said he no longer owns the Springfield XDS 9mm pistol that came in the gun case.
- He said he got rid of the gun approximately 2 years ago.
- [REDACTED] stated he gave the gun to his nephew as a present.
  - He said his nephew's name is [REDACTED] who is approximately 22 to 23 years old.
  - He provided me with his nephew's phone number [REDACTED]).
    - Note after unsuccessfully searching for [REDACTED] in our database, I was able to locate a male [REDACTED] using the phone number [REDACTED] provided.
    - [REDACTED] currently resides at [REDACTED], [REDACTED]
- He said he gave [REDACTED] the gun in it's correct gun case.
- Prior to giving [REDACTED] the gun, he said he asked [REDACTED] mother [REDACTED] if he could give it to her.
- [REDACTED] was not sure if [REDACTED] still has the gun.

**Meridian Evidence:**

On May 2, 2024, at approximately 1330 hours, Det. Stoffle handed me an evidence envelope containing a hard drive containing Meridian Police Department's Evidence.com digital evidence. I booked the envelope into evidence at the Garden City Police Station.

**May 8, 2024:**

**Interview with [REDACTED]:**

On May 8, 2024, at approximately 1100 hours, Detective Rosen and I made contact with [REDACTED] at his registered address [REDACTED] While talking with [REDACTED] I learned the following:

- [REDACTED] stated his uncle ([REDACTED]) advised him that I stopped by in reference to the gun (Springfield XD 9mm) that [REDACTED] gave him.
- He said he still has the gun in his possession.
- [REDACTED] said he does not have the case for the weapon and said he was pretty sure [REDACTED] still had the case.
- When [REDACTED] and [REDACTED] cousins gifted him the gun for his birthday he said they brought it over in the case.
  - Inside the case he said there were 2 magazines, 2 holsters, and the gun.
    - 1 Inside the waistband holster and 1 open waistband holster
- He said when he got the gun for his birthday, he took it out of the case and "checked it out" prior to putting in a drawer.
- [REDACTED] said [REDACTED] sons took the gun case back when they left.

- [REDACTED]
- [REDACTED]
- [REDACTED]
- [REDACTED]

**May 10, 2024:**

**Phone Interview with [REDACTED] at 11:30 Hours:**

On May 10, 2024, at approximately 1130 hours, I made contact with [REDACTED] via landline. During my conversation with [REDACTED], I learned the following:

- [REDACTED] and his family presented his cousin ([REDACTED]) with a handgun (Springfield XDS 9mm) for his 19<sup>th</sup> birthday.
- He said he, his brothers, and his dad arrived at [REDACTED] birthday sometime in the afternoon.
- He said his father ([REDACTED]) gave the gun to [REDACTED] for his birthday present.
- [REDACTED] said if he remembered correctly that his father handed him the gun case with the gun inside.
- He does not remember what happened to the gun case and did not remember if they took the gun case with them or left it with [REDACTED] when they left the party.
- He said he did not remember what else was inside the gun case.
  - He guessed there was probably a magazine with it but did not remember if there was a holster.
- [REDACTED] said he did not know anyone named Vincent or Dennis.

**Phone Interview with [REDACTED] at 11:40 Hours:**

On May 10, 2024, at approximately 1140 hours, I made contact with [REDACTED] via landline. During my conversation with [REDACTED], I learned the following:

- [REDACTED] stated he did not remember being at his cousin's ([REDACTED]) birthday party where his father ([REDACTED]) and his brothers ([REDACTED]) gifted [REDACTED] the Springfield XDS 9mm.
- He stated he had no idea where the gun case went for the gun.
  - He said it was [REDACTED] gun and the gun never left the house.
  - He stated the gun case always stayed in the house as well.
- [REDACTED] said he was confused about how the gun case ended up at a crime scene, because as far as he knew it never left the house.

**Phone Interview with [REDACTED] at 1145 Hours:**

On May 10, 2024, at approximately 1145 hours, I made contact with [REDACTED] via landline. During my conversation with [REDACTED], I learned the following:

- [REDACTED] said the gun was in a gun case when it was gifted to his cousin ([REDACTED]) as a birthday present.

- He said his older brother [REDACTED] who moved to the state of Washington told him that he gave the gun cases that were laying around the house and sold them to Idaho Guns or a local gun shop.
- [REDACTED] stated he talked to his father ([REDACTED]) about it, and he said [REDACTED] did not know anything about the gun cases.
- He said the only accessories that came with the gun were a magazine and possibly a holster.
- He stated that his brother [REDACTED] was in Hawaii on vacation and that is probably why he did not answer his phone when I called him.

**Phone Interview with [REDACTED] at 1220 hours:**

On May 10 at approximately 1220 hours, I made contact with [REDACTED] via landline. During my conversation with [REDACTED], I learned the following:

- [REDACTED] stated he was currently on vacation in Hawaii, but one of his brothers advised him that I would be calling in reference to a gun case.
- [REDACTED] said the gun (Springfield XDS 9mm) was gifted to his cousin ([REDACTED]) for his 21<sup>st</sup> birthday.
- He said the gun was gifted to [REDACTED] without the gun case.
- [REDACTED] couldn't remember which of his brothers were present when he and his father [REDACTED] gifted [REDACTED] the gun.
- [REDACTED] stated he remembered asking his father if he could take the gun case for the Springfield XDS and other gun cases to Idaho Gun and Outdoors in Boise (8600 W. Franklin Rd. Boise, ID) to sell them.
  - [REDACTED] said Idaho Gun and Outdoors gave him approximately \$10 for the cases that he sold them.
- He said he did not remember the specific date that he sold the gun cases, but said it was sometime after COVID (2021 or 2022).
- [REDACTED] stated they provided him with cash and did not give him a receipt for the gun boxes.

**May 28, 2024:**

On May 28, 2024, Detective Day with the Ada County Sheriff's Office was given Mulqueen's DNA Card by Evidence Technician Vargas. The DNA Card was collected by Evidence Technician Vargas at the Ada County Coroners Office. Please see Evidence Technician Vargas' report and Detective Day's report for further information.

**Drone Footage:**

During the incident, the Boise Police Department in conjunction with surrounding agencies had multiple drones in the area observing Mulqueen's movements. There was a Boise Police Department drone in the air just prior and during the shooting involving Mulqueen and the Boise Police Department SOU Team. This drone video has been downloaded into the case file. While watching this video I observed the following:

**Drone 16 – Video 8A:**



- **1:05 Minutes:** A heat signature is visible in the bushes that are in-between the fence that separates [REDACTED] [REDACTED] ) and [REDACTED] to the south



- **3:37 Minutes:** A smaller drone operated by BPD enters the screen to get a closer view of Mulqueen.
- **6:02 Minutes:** The smaller drone operated by BPD makes a rapid movement to the east and then back west in what appears to be an evasive maneuver.
- **6:02 – 6:24 Minutes:** The smaller drone operated by BPD starts observing Mulqueen by rotating back and forth from west to east in order to maintain visual contact with Mulqueen.
- **7:08 Minutes:** The drone rotates to FLIR where you can see a heat signature still in the bushes.



- 
- **11:49 Minutes:** The drone zooms out and Mulqueen can be seen moving westbound out of the camera frame.



-




- 
- **12:09 Minutes:** The Boise Police Department SOU Bearcat can be seen driving northbound on S. Jackson Street toward the back yard of the apartment complex.
- **12:27 Minutes:** Boise Police Department SOU can be seen moving westbound in the back yard of the apartment complex toward Mulqueen who is hiding behind the wooden petitioner separating [REDACTED] and [REDACTED].



-



- 
- 12:35 Minutes- Mulqueen is still lying in wait behind the wooden petitioner holding the gun in his hands.



-






- 
- 12:42 Minutes- Mulqueen is seen crouching behind the wooden petitioner and appears to be pieing the corner attempting to gain a visual on the incoming Boise Police Department SOU Team.



- 
- 12:42 Minutes – Mulqueen pies the corner and fires a single round toward Boise Police Department SOU who is approaching from the east. This round from Mulqueen strikes the shield held by Sgt. Andreoli



- 
- **12:43 Minutes:** Mulqueen is struck by Det. Sontag's rounds that appear to go through the wooden divider prior to hitting Mulqueen.



- 
- **12:43 – 12:49 Minutes:** Mulqueen turns away from Boise Police Department SOU, places the gun on the ground, and lays on the ground with his head facing toward the west. (Note: The gun was just north of Mulqueen as he laid on the ground.) Mulqueen stays in this position until it is determined that he can safely be approached and receive medical care.



-

**Additional Drone Footage:**

During the incident, the Boise Police Department in conjunction with surrounding agencies had multiple drones in the area observing Mulqueen's movements. Please refer to Sgt. Dozier's report for further information regarding this additional drone footage.

Meridian Police Officer Clyde initially located Mulqueen hiding behind the apartment complex under the tree and bushes. Please see his report for further information regarding this video.

**Additional Drone Footage from Meridian Police Department:**

DRONE\_VIDEO\_DJI-0029

DRONE\_16-VIDEO\_8C\_MP4

MPD DRONE VIDEO 1 THERMAL

MPD DRONE VIDEO 2 WIDE

MPD DRONE VIDEO 3 ZOOM

MPD DRONE VIDEO 4 SPLITSCREEN

MPD DRONE VIDEO 5 THERMAL

MPD DRONE VIDEO 6 WIDE

MPD DRONE VIDEO 7 ZOOM

MPD DRONE VIDEO 8 SPLITSCREEN

MPD DRONE VIDEO 9 THERMAL

MPD DRONE VIDEO 9 THERMAL -2

MPD DRONE VIDEO 10 WIDE

MPD DRONE VIDEO 11 ZOOM

MPD DRONE VIDEO 12 SPLITSCREEN

MPD DRONE VIDEO 13 THERMAL

MPD DRONE VIDEO 14 WIDE

MPD DRONE VIDEO 15 ZOOM

MPD DRONE VIDEO 16 SPLITSCREEN

**Overview /Conclusion:**

On April 20, 2024, at approximately 20:55 hours, S47 (Deputy Tobin Bolter) conducted a traffic stop on a Chevy Suburban (bearing Idaho license plates [REDACTED]) at Overland and S. Raymond Street in Boise. The vehicle registered with the license plate [REDACTED] returns to a 1999 gray colored GMC truck to the registered owner, Dennis V Mulqueen. The Chevy Suburban bearing Idaho license

plates [REDACTED] and Mulqueen's driver's license (Idaho, OLN: [REDACTED]) both have 525 S. Americana Blvd. Boise, ID listed as his address. It should be noted that this address is the Corpus Christi House. However, according to Boise Police Department DR#2023-315063, Mulqueen's listed address is [REDACTED]. (Note: It should be noted that his correct address is [REDACTED].)

At approximately 20:58 hours, Dispatch receives a call from a citizen saying an officer was shot in the neck near the location of Dep. Bolter's traffic stop. The calling party also stated they saw a 1990's silver Suburban flee the scene, matching Mulqueen's Suburban.

At approximately 21:28 hours, Boise Police Officer Feldner locates the suspect vehicle at Dorian east of Roosevelt, directly next to the aforementioned address of [REDACTED] in Boise, Idaho. A drone was launched approximately 7 minutes later and located Mulqueen hiding under a tree and bushes in the back yard of apartment [REDACTED] (all one connected building sharing a common backyard). At approximately 21:57 hours, Boise Police Department S.O.U. was activated and responded to the scene. A resident of [REDACTED] called Ada County Dispatch at approximately 22:38 hours and stated Mulqueen was hiding in the bushes adjacent to his back door. [REDACTED] stated Mulqueen was throwing rocks at his window and asked for cigarettes. Boise Police Department S.O.U. maintained visual of Mulqueen via drone during the entirety of the incident.

While Mulqueen was lying in wait hiding in the bushes, the Boise Police Department S.O.U. broadcast several announcements advising him that he was under arrest and to come out peacefully with his hands up. Dispatch noted that the announcements being broadcast to Mulqueen started at approximately 2305 hours. The announcements could be heard on the opposite side (North facing side) by other Officers on the perimeter according to Dispatch notes at approximately 23:34 hours. Officers on the perimeter noted they could hear the announcements loud and clear.

At approximately 23:46 hours, a small drone was launched by the Boise Police Department to maintain visual contact of Mulqueen. He was seen sitting on the ground with a tarp (evidence placard #1) over his head and a black handgun in his hands. At approximately 23:48 hours, Mulqueen starts pointing the gun at the drone that is observing him. At approximately 23:49 hours, Mulqueen fires a single round from his handgun in an unknown direction (see evidence placard #21). The drone then gets closer to Mulqueen and confirms that he was still sitting on the ground with the gun in his hand. At approximately 23:53 hours, Mulqueen gets up and starts moving westbound toward the backdoor of [REDACTED] Jackson Street. (It was later determined days later that Mulqueen rented a room at [REDACTED] Jackson Street and it was his primary address.) Mulqueen then made his way to the backyard of [REDACTED] just to the west of his residence and takes a tactical position of advantage behind the fence separating [REDACTED] and [REDACTED]. The Boise Police Department S.O.U. team decides to move in on Mulqueen to prevent him from entering an apartment and taking hostages or possibly injuring any innocent civilians who were inside the apartment.

The Boise Police Department S.O.U. team led by Sgt. Andreoli, Sgt. Hilliard, and Det. Sontag continue to progress westbound behind the apartment complex in an attempt to apprehend Mulqueen. Mulqueen is then seen in drone footage crouching down to minimize his appearance, and pines the corner, taking a position of advantage in the dark behind the wooden fence dividing



■■■■ and ■■■■ Jackson Street. He then fires a single round from his handgun in the direction of the Boise Police Department S.O.U. team approaching from the east, striking the ballistic shield (evidence placard 11 and 12) that Sgt. Andreoli was holding while the team was approaching Mulqueen. Detective Sontag, who is directly to the left of Sgt. Andreoli returns fire (6 rounds, evidence placards 2 - 7) from his department issued AR-15, striking Mulqueen twice. Mulqueen turns away from the Boise Police Department S.O.U. team, drops down to his knees, drops the gun (evidence placard #17) to the north of his person and lays face down on the ground. Mulqueen does not respond to any commands given to him by the Boise Police Department S.O.U. team while on the ground.

After viewing Meridian Police Department drone footage (\*\*\*\*) the Boise Police Department S.O.U. team approaches Mulqueen approximately 4 minutes and 40 seconds after he falls to the ground and does not respond to commands. At approximately 23:58 hours, Mulqueen was taken into custody and transported to St. Alphonsus Hospital on Curtis Road to receive medical attention where he later succumbs to his injuries.

This report will be routed to the Ada County Prosecutor for review and disposition. Nothing further.

# Property/Evidence Release Form

## Ada County Coroners Office

Name: Dennis Mulqueen  
Case number: 240421-156  
County of Death: Ada


Date of Birth: [REDACTED]  
Date of Examination: 04/22/2024

Date of Death: 04/21/2024  
Pathologist: Garth Warren

| Describe items recovered: |                           | Origin: | Item #: |
|---------------------------|---------------------------|---------|---------|
| Pants                     |                           | Autopsy |         |
| Socks                     | sock from bag             | Autopsy |         |
| Socks                     | sock from L shoe          | Autopsy |         |
| Footwear                  | L shoe                    | Autopsy |         |
| Footwear                  | R shoe                    | Autopsy |         |
| Jewelry                   | ST Earring w/ clear stone | Autopsy |         |
| Jewelry                   | ST necklace (broken)      | Autopsy |         |
| Other                     | GSR Kit                   | Autopsy |         |
| Other                     | Paperclip w/ tape         | Autopsy |         |
| Other                     | Hair tie                  | Autopsy |         |
| Other                     | dime x1 & penny x1        | Autopsy |         |
| Other                     | Body bag lock 069354      | Autopsy |         |
| Other                     | Handcuffs                 | Autopsy |         |
| Other                     | R. handbag                | Autopsy |         |
| Other                     | L. handbag                | Autopsy |         |
| Other                     | Suspenders (cut)          | Autopsy |         |
| Projectile                |                           | Autopsy |         |

**RELEASED BY:**

Name:



Amethyst Crowe

Date: 04/22/2024 15:06

**RELEASED TO:**

Name:



Det. Andrew Canfield

Relationship: Law Enforcement

Affiliation: Garden City Police

Date: 04/22/2024 15:06






# Garden City Police Department

## Custody Receipt

On **04/23/2024** at **1:05 pm** the following items were transferred so that the current custody reads as follows;  
"Transferred to Other Agency". This custody update was processed by **LISA MITCHELL**.

Case #: **24-742**


| Item #   | Description   |
|--|---|
| 031  | (1) 12: GOLD COLORED BLAZER 10MM CARTRIDGE CASING FOUND ON GROUND NEAR PATIO - BLAZER 10MM ()   |
|  | Item Notes:   |
| 036  | (1) 17: GLOCK MODEL 20, 10MM AUTO WITH 1 BLAZER 10MM ROUND IN CHAMBER AND 2 BLAZER 10MM ROUNDS IN THE MAGAZINE - GLOCK 20 - (), (1) 17: GLOCK MODEL 20, 10MM AUTO WITH 1 BLAZER 10MM ROUND IN CHAMBER AND 2 BLAZER 10MM ROUNDS IN THE MAGAZINE - GLOCK 20 |
|  | Item Notes:   |
| 040  | (1) 21: GOLD COLORED BLAZER 10MM CARTRIDGE CASING FOUND ON GROUND NEAR TARP AND FENCE IN BACK YARD - BLAZER 10MM ()   |
|  | Item Notes:   |

Total # of Items Transferred: 3

Comments: PER CANFIELD, ITEMS 031, 036, AND 040 WERE TURNED OVER TO ACSO FOR ANALYSIS BY THEIR CRIME LAB

LISA MITCHELL

Released By

Det. Day 6252  
 #6252

Released To

04/23/2024 - 1:05 pm

Date/Time

## INITIAL INFORMATION:

On April 20, 2024, at approximately 0900 hours, I was contacted by Sgt Thorndyke, who was on duty at the time. He advised he heard on the radio that an officer had been shot during a traffic stop and the suspect was still outstanding.

At that time, I began gathering my items and responded to the Garden City Police Department to organize and assign other units to the search. I met with Corporal Canfield at the Garden City Police Department, whom I would ride with during the search. Detective Rosen and Detective Brumbaugh were assigned to the command post for the search utilizing the drone. Corporal Canfield and I began an area search outside of the established perimeter. This included a search of the areas to the east of Latah St and south of Overland Rd in Boise City limits. The radio traffic noted an established perimeter along those streets. Our job was to conduct an area check to ensure a suspect fitting the description given (older male with a brown/gray beard, slim build, approximately 5'6" tall, and wearing a flannel shirt) was not outside the perimeter.

We continued the area search with negative results until we were notified, and it was confirmed the suspect was located near [REDACTED] S Jackson St Boise, ID. Corporal Canfield relocated to the area of Cleveland St and Overland Rd in Boise. We remained there until we were notified the suspect was shot during a reported confrontation.

Corporal Canfield and I were then reassigned to the command post. Garden City was identified as the lead investigative agency in this incident by the various agency heads. From approximately 0000 hours until 0200 hours we remained at the command post gathering intelligence into the incident(s). They were broken down in the following way:

- Garden City would be the primary agency in the overall investigation
- Garden City would also process the scene at [REDACTED] S Jackson St where the shooting of the suspect took place.
- Boise Police would process the scene of the deputy's shooting near the intersection of Overland Rd and Empire St.
- Ada County would write the search warrant and execute the search of the suspect's vehicle which was found near the intersection of Dorian St and Jackson St in Boise.

We remained at the command post until approximately 0200 hours. At that time, we relocated to [REDACTED] S Jackson St the assist in the processing of that scene.

## SCENE: [REDACTED] S JACKSON ST

Once on scene Corporal Canfield and I were given a brief walkthrough and shown previously identified pieces of evidence.

We remained on scene and assisted with photography (holding the flash for night photography). Additionally, we provided extra scene security.

Once the sun came up at approximately 0700 hours, a secondary search was conducted. During that time, several additional items were located and documented (defects from suspected



projectiles in the wooden divider between [REDACTED] and [REDACTED], an expended bullet casing, and other items).

Ada County Sheriff's Office Crash Reconstruction Team were called to the scene to scan the entire scene with their Faro 3D scanner. After they scanned the scene, Detective Rosen conducted a drone flight, documenting the scene from above.

A second, larger scene canvas was conducted from the location of the suspect vehicle near Dorian St and Jackson St all the way to the scene of the shooting. No new items were located on that secondary canvas.

The scene was released at approximately 0945 hours. At that time all the evidence was taken the Garden City Police Department and secured by Evidence Manager Mitchell.

## **ADDITIONAL AREA CANVASSES:**

On April 22, 23, and 24, 2024, additional area canvasses were conducted on both Jackson St (From Nez Perce St to the end of Jackson St) and on Dorian St ( from Rosevelt St to the end of Dorian St) looking for additional evidence. No additional evidence was located.

## **AUTOPSY**

On April 22, 2024, I attended the autopsy of Dennis Mulqueen with Corporal Canfield. During the autopsy I learned the following:

- Mr. Mulqueen had one perforating bullet wound to the right clavicle and shoulder area.
  - The abrasions and lack of a clean entry wound in the defect to the right anterior portion of the shoulder was consistent with the bullet travelling through another object (in addition to clothing) prior striking Mr. Mulqueen. Dr Warren stated this would be consistent with a bullet travelling through a wood or similar object prior to striking Mr. Mulqueen.
  - The bullet path went from front to back, left to right, and slightly downward before exiting the posterior (back) of his shoulder.
  - The bullet damaged the subclavian artery. Dr Warren, who performed the autopsy, stated this would be a deadly injury.
- A second penetrating gunshot wound was located near the left shoulder. This bullet penetrated several layers of tissue but did not cause any incapacitating or deadly injuries.
- Mr. Mulqueen had several other injuries, such as punctate (pinpoint) abrasions to the left side of his face and head.

No further information of note was gathered at the time.

## **VIDEO ANALYSIS**

On April 29, 2024, I began looking over the on-body video from the officers on scene of [REDACTED] Jackson St, drone video footage from that scene, and the on-body video from Deputy Bolter. After reviewing those I noted the following:

**ON BODY VIDEO FROM [REDACTED] JACKSON ST, SGT ANDREOLI VIDEO (LABELLED: AXON\_BODY\_3\_VIDEO\_2024-04-20\_2241\_X60A2769P)**

*Note: All video times that noted the hours were based on the time stamp on the video. It is unknown if this was the correct time or not.*



| Time stamp on video | Time into video | details  |
|---------------------|-----------------|--|
| 2241 hours          |                 | <p>Sgt Andreoli turned on the on-body video, according to the time stamp on the video.</p> <p>Officers can be seen in the video wearing green tactical style gear with "POLICE" written on the back. This is consistent with the described uniform from the interview with Sgt Hilliard.</p> |

|                                     |   |   |
|-------------------------------------|---|---|
|                                     |   | The officers appear to be walking with a large vehicle, later described in interviews to be a "Bearcat" type tactical vehicle. Based on my knowledge of the scene, the vehicle was driving north from Nez Perce St on Jackson toward the apartments containing [REDACTED], [REDACTED] Jackson St. The vehicle would eventually come to rest in front of [REDACTED] Jackson St.  |
| From 2241 to 2354 hours             | Up to 1:13 hours into the video               | After the vehicle came to rest, Sgt Andreoli took up several positions, including what appeared to be a position of security on the front end of the vehicle, facing the target residence area. Additionally, he can be seen near an officer who appeared to be operating a drone.  |
| 2354 hours                          | 1:12 hours into the video                     | Sgt Andreoli can be seen grabbing a tactical shield and placing it in his left hand. He then began running toward the target house, stopping just before the bushes that lined the south side of the properties of the target apartments.   |
| 23:54.00 hours until 23:54.47 hours | 1:12 hours until 1:13.22 hours into the video | Several voices can be heard discussing the approach and clearing areas on the approach. It was learned based on other evidence and interviews the approach was from the East to the west along the backside of the apartments. In what would be considered the back yards. Nothing can be seen on the video with the exception of the shield and a portion of Sgt Andreoli's right arm, which appeared to be horizontally |

|  |                              |  |
|--|------------------------------|--|
|  |                              | extended. From my training and experience Sgt Andreoli would have had his handgun extended beyond the shield for this activity.  |
| 23:54.47 hours   | 1:13.22 hours into the video | Someone can be heard saying, "Right there!" Immediately after that, several loud concussions (approximately seven) can be heard. The sound was consistent with gunfire. Based on the timing, and the interviews, this would be congruent with the gunfire observed in the later drone footage and discussed in the interviews. |
|  |                              | After that, several commands of "get on the ground," "show me your hands," and other similar commands can be heard from several people, including Sgt Andreoli.  |
| 23:58.38 hours   | 1:17.14 hours into the video | Officers begin moving toward the subject. Prior to that time, they were attempting to confirm the location of the firearm by utilizing the drone. It was eventually confirmed that the firearm was several feet away from the suspect.   |
| 23:59.06   | 1:17.42 hours into the video | Someone voiced that the suspect was "in custody." The suspect was then dragged from the location near the firearm to a point several feet to the south and east. A tactical medical unit was then called in to provide medical aide.   |
| The remaining time was utilized by clearing the apartments, checking for injured parties from the gunfire. Note: this includes the video labeled Axon_Body_3_Video_2024-04-21_0036_X60A2769P |                              |  |

**ON-BODY VIDEO FROM [REDACTED] JACKSON ST, SGT HILLIARD VIDEO (LABELLED AXON\_BODY\_3\_VIDEO\_2024-04-20\_2241\_X60A6148V)**

| Time Stamp on video | Time into video | Details |
|---------------------|-----------------|---------|
|---------------------|-----------------|---------|

|  |         |   |
|--|---------|---|
| 23:54.10   | 1:13.02 | Sgt Hilliard can be heard saying, "Let's move." This would coincide similarly to Sgt Andreoli's initial action of grabbing the shield.  |
| 23:54.36   | 1:13.28 | Sgt Hillard clears the foliage, and the on-body video depicts the entire length of the backyard areas of the four units. At that time, the suspect cannot be seen on the video. The officers continued to move to the west toward [REDACTED] Jackson St.  |
| 23:55.00   | 1:13.52 | A voice can be heard saying, "Right there!" followed by several loud concussions consistent with gunfire. At the time, the on-body video was facing the sliding glass door of the apartment unit just to the east of the suspect location ([REDACTED] Jackson St). The suspect was not observed on the video at that time.          |
| 23:56.06   | 1:13.57 | The suspect can be seen falling to the ground just on the other side of a wooden fence divider. The suspect was wearing a white, red, and possibly blue (or other darker color) flannel style shirt with gray pants. He went to the ground with his back facing the officers. His hands were not visible in the video at this time. |
| For the next several minutes, the suspect can be seen moving slightly from time to time as officers confirmed the location of the gun, and organized a team to detain the suspect safely. He was moved and then a tactical medical unit was called up to the scene to provide aide. This included on body video labelled Axon_Body_3_Video_2024-04-21_0052_X60A6148V |         |   |

#### DRONE VIDEO FOOTAGE LABELLED DRONE\_VIDEO\_DJI-0029

The video is 5:10 in length.

The video began with an image of the suspect, later confirmed to be Mr. Mulqueen. He was on the ground in a seated position. His right leg was extended straight with his left leg bent, forming a



position similar to the number “4”. He was wearing lighter colored shoes, possibly tan, with yellow tread markings on the sole. He was wearing a white and red (with possibly a darker color blended into the red) flannel style shirt, a baseball cap, and white socks. The subject had a graying beard with some brown coloration. Over his head, and draping down the back side of his body was a silver-colored object, this would later be determined to be a tarp.

In his right hand was a black semiautomatic handgun. His right index finger can be seen inside the trigger guard. His left hand was also on the gun in a “support” position near the grip.



Red and white plaid shirt

Black handgun in right hand

*Screenshot of the beginning of the drone video.*

His eyes were open, and he did not appear to be leaning on anything while seated. This was consistent with Mr. Mulqueen being awake and conscious at the time. Several times throughout the video he can be seen blinking, moving his head and his body. He would also be seen pointing the gun at the drone, following its movements with the gun.

There is no audio accompanying the footage. However, several times Mr. Mulqueen was seen moving his mouth in a manner consistent with word verbalization. However, it is unknown if he was vocalizing anything or not.

The drone took several positions during this video. Each time the suspect came back into view, he was observed holding the handgun in his right hand. At no time was the gun observed out of his control.

At 4:00 into the video the drone showed another male from, what would later be determined to be the west, wearing a blue t-shirt shirt outside in the common backyard area. The drone flew toward the subject until he reentered an open sliding glass door. Based on later knowledge, this would be determined to be [REDACTED]

Nothing else of note was observed on this video.

**DRONE VIDEO LABELLED \_DRONE\_16-VIDEO\_8C\_MP4**

*Note: This also appears to be the same video labelled Done 16 -Video 8A provided as a download by Sgt Thueson at a different time.*

The video is 15:40 in length. This video provided an overhead view of the scene, including the backyards of the Jackson address apartments. During the video, the scene was often lit up by artificial lighting that appeared to be emanating from the drone, however, that is not confirmed.

The video showed nothing of substance until approximately the 12:00 minute mark. At that point, the drone appeared to obtain a wide angle overhead shot and went back and forth along the back yards of the apartments.

| Time into video | Details  |
|-----------------|--|
| 12:26           | The drone can be seen focusing on the backyard of the last apartment, [REDACTED] Jackson St. As the camera zoomed in, the suspect was seen in the northeast corner of the backyard “property” of [REDACTED] S Jackson St. The tan hat observed in the previous drone footage was visible. Along with the red and white flannel shirt and the black handgun, which was extended out from the body and held with both hands. This position was consistent with a shooting stance.    |
| 12:38           | The suspect can be seen crouching and maneuvering to a position where he appeared to be looking passed the wooden dividing fences toward the east. Note: This was the direction the officers were approaching from.  |
| 12:42           | The suspect was seen stepping further out and passed the dividers. A quick, bright burst of orange-yellow light was seen emanating from the muzzle of the gun. This was consistent with the “muzzle flash” seen after firing a firearm. The suspect almost immediately turned to his right, set down or dropped the gun, went to his knees, and fell onto his left side facing away from the officers. This near-final position was also observed on Sgt Hilliard’s on-body video. |
| 12:53           | A dark, shiny substance, consistent with blood can be seen emanating from somewhere underneath the suspect. The suspect did not appreciably move from that position except for some flailing of his legs and some slight body and head shaking.  |

The video feed cut before showing the officers taking the suspect into custody.

**DRONE 16 – VIDEO 8B**

This video is 15:48 minutes in length. This video provided an overhead view of the scene, including the backyards of the Jackson address apartments. The video feed was what I recognized as Forward Looking Infrared (FLIR).

The video did not show a very clear picture of the suspect while under the tarp and the foliage. Some heat signatures and movement was noted during this time, however. At approximately the 12:00 mark, the drone zoomed out and an overall was seen of a large portion of the back yards.

| Time into Video | Details  |
|-----------------|--|
| 12:22           | The suspect can be seen in the northeast corner on the west side of the divider at [REDACTED] Jackson St.  |
| 12:36           | The suspect can be seen stepping outward and pointing the firearm in the direction of the officers.  |
| 12:42           | <p>A noticeably bright spot can be seen on the FLIR feed at the end of what was determined to be the firearm. This coincided with the firing of a shot from the suspect's weapon observed on the other drone footage.</p> <p>Almost immediately, the FLIR showed bright spots to the East, which appeared to travel from right to left (From East to West) in the video. The movement and location of the spots would be consistent with bullets and defects caused to the wooden dividing fence from the officer gunshots.</p> <p>Movement was then seen again similar to the other drone feed where the suspect set/dropped the gun and fell to his left side.</p> |


#### DEPUTY BOLTER ON BODY VIDEO

I viewed the on-body video activated by Deputy Bolter at the beginning of the traffic stop. After viewing the video and noted the following:

Upon approach, Deputy Bolter moved his flashlight back and forth while walking up. When he was several feet away, I was able to note movement within the vehicle. The movement appeared to be back and forth, similar to what would be described as furtive movements. At one point the flashlight lit up the inside of the front, driver's side portion of the vehicle and I noted the driver was wearing a tan brimmed hat of some sort. This was consistent with the color and type of brim on the hat the suspect had been wearing at the time of the shooting on Jackson St. This hat was also recovered and booked into evidence later at the Garden City Police Department after the shooting.



*Screenshot from On Body video*



*Cropped screenshot from Drone video*



*Photo taken by CSI Mitchell (IMG-2074)*

As Deputy Bolter continued to approach the vehicle, I saw, with the help of some illumination from Deputy Bolter's flashlight, the appearance of a pattern from what appeared to be the shirt of the driver. The shirt had a boxed, or checkered pattern. It was an alternating red and white, with possibly other colors on the shirt. This was consistent with the shirt the suspect was wearing at the time of the shooting on Jackson St.



*Screenshot of portion of on body Video*

*Note: The design, colors, and pattern were more easily visible when viewing the video at .25 speed.*



*Cropped Screenshot from drone Video*

This shirt was also recovered from the scene. It had been removed from the suspect prior to transport.





*Taken by CSI Mitchell (IMG\_2029)*

## **CONCLUSION:**

This concluded my involvement in this case. This supplement will be added to the main case file.

NO FURTHER



# GARDEN CITY POLICE DEPARTMENT

RICK ALLEN, Chief of Police

## GARDEN CITY POLICE DEPARTMENT EVIDENCE RELEASE FORM

The below listed evidence was received from the Garden City Police Department Evidence Room:

The evidence is related to **24-742 : 048**

Defendant/Owner name:



05/28/2024

TGCP16EB

**Garden City Police Department**

☐ Copy of Audios/Video

Item# Description

48 DNA CARD FOR DENNIS MULQUEEN

☐ Copy of Photographs

Location Recovered: [REDACTED]

Date Recovered: 04/24/2024

☐ Other

Offenses AGENCY ASSIST (I)

|           |              |   |
|-----------|--------------|---|
| Original: | ARTs Item #: | 1 |
| Original: | ARTs Item #: | 1 |
| Original: | ARTs Item #: |   |
| Original: | ARTs Item #: |   |
| Original: | ARTs Item #: |   |
| Original: | ARTs Item #: |   |

Evidence Recovered SAMANTHA VARGAS (1501)

By:

Evidence Booked By: SAMANTHA VARGAS (1501)

Requested by:

☐ ACPA

☐ GCPA

☐ BCPA

Other:

Person receiving property:

|                  |                        |          |
|------------------|------------------------|----------|
| <b>KELLY DAY</b> | <i>Kelly Day</i> #6252 | 05/28/24 |
| Print Name       | Signature              | Date     |

Person releasing property:

|                              |         |
|------------------------------|---------|
| <i>[Signature]</i>           | 5/28/24 |
| Garden City Police Personnel | Date    |

☒ Verified Photo Identification

*Badge*

Committed to **S.E.R.V.I.C.E.**

**SAFETY-EXCELLENCE-RESPECT-VALOR-INTEGRITY-COMMUNITY-EMPATHY**

1 of 3



# GARDEN CITY POLICE

## PROPERTY INVOICE

(Property cannot be picked up without appointment.)

Property/Evidence 472-2955

1. R.D.

DR No. 24-742

2. Date 4-21-24

Time

☒ EVIDENCE☐ FOUND☐ SAFEKEEPING☐ IMPOUNDED☐ RECOVERED☐

3. Booking Officer

W. Mitchell

ADA #

1493

| 4. Item # | Amount | Itemize and Describe Property   | Item Serial No. |
|-----------|--------|---------------------------------|-----------------|
| 1 ✓       |        | Silver colored nylon tarp       |                 |
|           |        | along fence                     |                 |
| 2 ✓       |        | Silver colored cartridge casing |                 |
| 3 ✓       |        | u                               |                 |
| 4 ✓       |        | u                               |                 |
| 5 ✓       |        | u                               |                 |
| 6 ✓       |        | u                               |                 |
| 7 ✓       |        | u                               |                 |
| 8 ✓       |        | Tortoise shell reading glasses  | Bio             |
| 9         |        | Red/Whi/Blk piece of fabric     | ↓               |
| 10        |        | u                               |                 |
| 11        |        | Police equipment-shield         |                 |

**Idaho Code 55-403:** Abandoned or unclaimed property in possession of the police department or any unclaimed or abandoned property with a value of less than \$25 will be destroyed or auctioned if not claimed within 30 days from date of possession. Any bicycles not claimed within 90 days from date of possession will be auctioned. All property with a value greater than \$25 will be auctioned or destroyed if not claimed within six months from the date of possession.

### 5. WAIVER BY FINDER:

The property is not my own and I do not allege any claim upon the property as against the true owner nor do I allege any claim upon the property as against the city of Garden city, Idaho.

Signature \_\_\_\_\_

6. Person Property Obtained From

Address

Phone No.

[Redacted Address]

S. Jackson St. Boise

7. Owner's Name (If Known)

Address

Phone No.

8. Owner Notified

☐ Yes☒ No☐ Attempted

9. Stored at

☒ Property Room☐ Other \_\_\_\_\_

10. Final Disposition

☐ Returned to Owner☐ Destroyed☐ Turned Over to \_\_\_\_\_☐ Sold at Auction☐ Date \_\_\_\_\_

11. Signature of Person Receiving Property

12. Signature of Officer Releasing Property

Serial No.

2083



# GARDEN CITY POLICE

## PROPERTY INVOICE

(Property cannot be picked up without appointment.)

Property/Evidence 472-2955

1. R.D.

DR No. 24-742

2. Date 4-21-24

Time

☒ EVIDENCE☐ FOUND☐ SAFEKEEPING☐ IMPOUNDED☐ RECOVERED☐

3. Booking Officer

Mutchall

ADA #

1493

| 4. Item # | Amount | Itemize and Describe Property       | Item Serial No.                    |
|-----------|--------|-------------------------------------|------------------------------------|
| 12        |        | Gold colored cartridge casing       |                                    |
| 13        |        | Tan colored baseball hat            |                                    |
| 14        |        | Swab of red liquid on ground        |                                    |
| 15        |        | Blue colored corded ear buds        |                                    |
| 16        |        | Black colored vape device           | Folding reading glasses in BK case |
| 17        |        | Glock                               |                                    |
| 18        |        | Cell phone                          |                                    |
| 19        |        | Orange/Silver colored folding knife |                                    |
| 20        |        | Metal projectile lodged into fence  |                                    |

**Idaho Code 55-403:** Abandoned or unclaimed property in possession of the police department or any unclaimed or abandoned property with a value of less than \$25 will be destroyed or auctioned if not claimed within 30 days from date of possession. Any bicycles not claimed within 90 days from date of possession will be auctioned. All property with a value greater than \$25 will be auctioned or destroyed if not claimed within six months from the date of possession.

### 5. WAIVER BY FINDER:

The property is not my own and I do not allege any claim upon the property as against the true owner nor do I allege any claim upon the property as against the city of Garden city, Idaho.

Signature \_\_\_\_\_

|   |  |   |  |            |
|---|--|---|--|------------|
| 6. Person Property Obtained From  |  | Address                                     |  | Phone No.  |
|   |  | [Redacted] 5 Jackson St                     |  | Boise      |
| 7. Owner's Name (If Known)  |  | Address                                     |  | Phone No.  |
|   |  |   |  |            |
| 8. Owner Notified <input type="checkbox"/> Yes <input checked="" type="checkbox"/> No <input type="checkbox"/> Attempted                          |  |   |  |            |
| 9. Stored at <input checked="" type="checkbox"/> Property Room <input type="checkbox"/> Other _____   |  |   |  |            |
| 10. Final Disposition <input type="checkbox"/> Returned to Owner <input type="checkbox"/> Destroyed <input type="checkbox"/> Turned Over to _____ |  |   |  |            |
| <input type="checkbox"/> Sold at Auction <input type="checkbox"/> Date _____  |  |   |  |            |
| 11. Signature of Person Receiving Property  |  | 12. Signature of Officer Releasing Property |  | Serial No. |
|   |  |   |  |            |

3 of 3



# GARDEN CITY POLICE

## PROPERTY INVOICE

(Property cannot be picked up without appointment.)

Property/Evidence 472-2955

1. R.D.

DR No. 24-742

2. Date 4-21-24

Time

☒ EVIDENCE☐ FOUND☐ SAFEKEEPING☐ IMPOUNDED☐ RECOVERED☐

3. Booking Officer

C. Mitchell

ADA #

1493

| 4. Item # | Amount | Itemize and Describe Property          | Item Serial No. |
|-----------|--------|--|-----------------|
| 21        |        | Gold colored "Blazer 10mm              |                 |
|           |        | cartridge casing                       |                 |
| 22        |        | Copper/Silver colored                  |                 |
|           |        | bullet fragment                        |                 |
| 23        |        | Silver colored bullet fragment         |                 |
| 24        |        | \$100 cash (5 x \$20)                  |                 |
| 25        |        | \$26 cash (1 x \$20, 1 x \$5, 1 x \$1) |                 |
|           |        | and silver money clip w " \$"          |                 |
|           |        | on it.                                 |                 |
| 26        |        | Silver/Copper colored unspent          |                 |
|           |        | round "REM 223" found on               |                 |
|           |        | ground in front parking lot by BPD +   |                 |
|           |        | collected by Rosen                     |                 |

**Idaho Code 55-403:** Abandoned or unclaimed property in possession of the police department or any unclaimed or abandoned property with a value of less than \$25 will be destroyed or auctioned if not claimed within 30 days from date of possession. Any bicycles not claimed within 90 days from date of possession will be auctioned. All property with a value greater than \$25 will be auctioned or destroyed if not claimed within six months from the date of possession.

### 5. WAIVER BY FINDER:

The property is not my own and I do not allege any claim upon the property as against the true owner nor do I allege any claim upon the property as against the city of Garden city, Idaho.

Signature \_\_\_\_\_

|   |  |               |   |           |
|---|--|---------------|---|-----------|
| 6. Person Property Obtained From  |  | Address       |   | Phone No. |
|   |  | 5. Jackson St |   | Baier     |
| 7. Owner's Name (If Known)  |  | Address       |   | Phone No. |
|   |  |               |   |           |
| 8. Owner Notified <input type="checkbox"/> Yes <input checked="" type="checkbox"/> No <input type="checkbox"/> Attempted                          |  |               |   |           |
| 9. Stored at <input checked="" type="checkbox"/> Property Room <input type="checkbox"/> Other _____   |  |               |   |           |
| 10. Final Disposition <input type="checkbox"/> Returned to Owner <input type="checkbox"/> Destroyed <input type="checkbox"/> Turned Over to _____ |  |               |   |           |
| <input type="checkbox"/> Sold at Auction <input type="checkbox"/> Date _____  |  |               |   |           |
| 11. Signature of Person Receiving Property  |  |               | 12. Signature of Officer Releasing Property |           |
|   |  |               | Serial No.                                  |           |



# Meridian Police Department General Report

RD: 700 DR# 2024-2589

**Incident**

Date & Time Occurred 04/20/2024 21:35 to 04/20/2024 21:35 Date & Time Reported 04/20/2024 21:35 Location of Occurrence [REDACTED] S JACKSON ST, BOISE, ID 83705 Location 20 - RESIDENCE/HOME  
ParcelNo:

**Charges**

Chg# Offense/Charge 1 CITF ASSIST AGENCY Law Section INFO Severity INFORMATION

**Probable Cause**

The purpose of this agency assist report is to document the Meridian Police Department involvement in the Unmanned Aerial Systems drone locate of the suspect (Dennis Mulqueen [REDACTED]) and the video collection of the officer involved shooting. Meridian Police involvement occurred on 4/20/24 at approximately 2135 hours at [REDACTED] S. Jackson, Boise.

**People Involved**

**Suspect** MULQUEEN, DENNIS VINCENT Race: W Sex: M DOB: [REDACTED] Age: 65  
Address: [REDACTED] 5' 7" 135 lbs Hair Color: BROWN Eye Color: BLUE  
Occupation: Res Phone: ( ) - SSN: [REDACTED] Relationship:  
Bus or School: Cell Phone: ( ) - OLN/St: [REDACTED] Injury Type:  
, ID Bus Phone: ( ) - How Ident.: Driver's License  
Offense/Charge CITF ASSIST AGENCY Law Section INFO Counts 1 Severity INFORMATION  
☐ Arrest ☐ Cited ☐ Cuffs Checked ☐ Seat Belted Summons:

**Admin**

Officer(s) Reporting Ada No. 10830 ☐ Phone Rpt. ☐ Audio Recording  
**Ofc. Brandon Clyde** ☐ Counter Rpt. ☐ Video Recording ☐ PPI

Related DR#s

ACSO: 2024-3557;  
BPD: 2024-405825;  
GCPD: 2024-742

Approved Supervisor Ada No. 3049 Approved Date 04/21/2024 08:38  
**Lt. James Leslie**  
Assigned To Ada No.

Route To:  
File

Copies To:

# Meridian Police Department

## Narrative Report

RD: 700 DR# 2024-2589

|  |                                 |                                 |                              |
|--|---------------------------------|---------------------------------|------------------------------|
| <b>1. Incident Topic</b><br>CITF ASSIST AGENCY |                                 | <b>2. Subject/Victim's Name</b> |                              |
| <b>3. Address</b><br>S JACKSON ST , BOISE      |                                 | <b>4. Phone</b>                 |                              |
| <b>5. Date Occurred</b><br>04/20/2024          | <b>6. Time Occured</b><br>21:35 | <b>7. Route To</b><br>File      | <b>8. Division</b><br>PATROL |

On 4/20/24 at approximately 2057 hours, an Ada County Deputy was shot near the intersection of W. Overland Rd. and S. Empire Way, in The City of Boise. I responded from [REDACTED], Meridian with the ability to provide aerial coverage for the potential suspect search utilizing a Unmanned Aerial System Drone.

I was equipped with a [REDACTED] with recording capability. It should be noted I have over 5,000 hours of manned police aerial aircraft patrol, utilizing and interpreting FLIR imaging. Additionally, I have hundreds of hours utilizing the [REDACTED]

I responded to the possible registered owner's address of the suspect vehicle which was [REDACTED] S. Jackson, Boise. I deployed the drone at approximately 2135 hours from the northeast corner of W. Overland Rd. and S. Roosevelt St. in the City of Boise. I flew to the Jackson's address.

At approximately 2143 hours, I observed a subject later determined to be the suspect Dennis Mulqueen walking the fence line on the south side of the complex of [REDACTED] S. Jackson. At approximately 2145 hours, I observed him stop and appear to hide under a tree against the south fence about 20 yards west of the west curb line of S. Jackson. At approximately 2146 hours, it appeared based on the FLIR image that he laid down in a defensive position. I began recording at this time which should be the first marked video.

At approximately 2208 hours, a resident came out of the south side of [REDACTED] S. Jackson, which later was determined to be [REDACTED] who called 911. At approximately 2233 hours, I could see Dennis moved away from the fence and then tucked back to his original spot which was determined to be a tarp. It should be noted the tarp continued to glow more and more as a FLIR hot spot. At approximately 2303 hours, I observed him crawl out of the tarp and then tucked back underneath it.

At approximately 2353 hours, I observed Dennis exit the tarp, begin walking westbound along the south fence, and go directly towards the south patio of [REDACTED] S. Jackson. I broadcasted to the team at the location that was conducting evacuations that contact with Dennis was imminent. Dennis appeared to change course and appeared to kneel behind a fence that runs north and south. I switched to the zoom camera which was illuminated by the drone's onboard spotlight. I observed Dennis pointing what appeared to be a handgun in the direction of the SWAT team that was moving toward him. At this point, an officer-involved shooting occurred.

This officer-involved shooting was captured with the H20N camera and should be labeled as follows:

|                        |                                      |
|------------------------|--------------------------------------|
| DJI20240420233717004 T | Thermal FLIR imaging                 |
| DJI20240420233717004 W | Zoomed out view of spotlight imaging |
| DJI20240420233717004 Z | Zoomed in view of spotlight imaging. |

I maintained the "SanDisk" memory card in my possession until it was hand-delivered to Sgt. Allen who uploaded it to Evidence.com.

|   |                         |
|---|-------------------------|
| <b>Admin</b>                                      |                         |
| Officer(s) Reporting<br><b>Ofc. Brandon Clyde</b> | Ada No.<br><b>10830</b> |
| Approved Supervisor<br><b>Lt. James Leslie</b>    | Ada No.<br><b>3049</b>  |
| Approved Date<br><b>04/21/2024 08:38</b>          |                         |

Meridian Police Department  
Narrative Report

RD: 700 DR# 2024-2589

|   |                          |                          |                       |
|---|--------------------------|--------------------------|-----------------------|
| 1. Incident Topic<br>CITF ASSIST AGENCY |                          | 2. Subject/Victim's Name |                       |
| 3. Address<br>S JACKSON ST , BOISE      |                          | 4. Phone                 |                       |
| 5. Date Occurred<br>04/20/2024          | 6. Time Occured<br>21:35 | 7. Route To<br>File      | 8. Division<br>PATROL |

For further details refer to the original report.

"I certify (or declare) under penalty of perjury pursuant to the law of the State of Idaho that the foregoing be true and correct"

(Date of Affirmation)

4/21/2024

(Officer's Signature)

CLYDE

|       |  |
|-------|--|
| Admin |  |
|-------|--|

|  |                  |                                   |
|--|------------------|-----------------------------------|
| Officer(s) Reporting<br>Ofc. Brandon Clyde | Ada No.<br>10830 |                                   |
| Approved Supervisor<br>Lt. James Leslie    | Ada No<br>3049   | Approved Date<br>04/21/2024 08:38 |

**Meridian Police Department  
Supplemental Report**

RD: 700 DR# 2024-2589

|  |                                 |                                 |                              |
|--|---------------------------------|---------------------------------|------------------------------|
| <b>1. Incident Topic</b><br>CITF ASSIST AGENCY       |                                 | <b>2. Subject/Victim's Name</b> |                              |
| <b>3. Address</b><br>[REDACTED] S JACKSON ST , BOISE |                                 | <b>4. Phone</b>                 |                              |
| <b>5. Date Occurred</b><br>04/20/2024                | <b>6. Time Occured</b><br>21:35 | <b>7. Route To</b><br>File      | <b>8. Division</b><br>PATROL |

|                  |  |
|------------------|--|
| <b>Narrative</b> |  |
|------------------|--|

On Saturday 4-20-24 at approximately 2130 hours I responded to the Meridian Police Department as a member of the Ada Metro SWAT Team to standby and be of assistance as needed for an outstanding suspect involved in the shooting of a Deputy Sheriff. At approximately 2209 hours I was requested to meet team members at the armored bearcat at the Ada County Sheriff's Training Center off W. Taylor.

While staged with the bearcat, I observed the DMV photograph of the suspect Dennis Mulqueen and was told he was wearing a blue flannel top.

Shortly after arriving at the Bearcat, we responded to a call for assistance with Boise Police SOU at [REDACTED] S. Jackson. Once on scene, I was assigned to the West end containment team near [REDACTED] W. Dorian St.

Nothing further.

---

"I certify (or declare) under penalty of perjury pursuant to the law of the State of Idaho that the foregoing be true and correct"

(Date of Affirmation)

04/22/2024

(Officer's Signature)



|              |  |
|--------------|--|
| <b>Admin</b> |  |
|--------------|--|

Officer(s) Reporting  
**Ofc. Nathan Atkinson**  
Approved Supervisor  
**Sgt. Bryan Albers**

Ada No.  
**3548**  
Ada No.  
**3189**

Approved Date  
**04/23/2024 00:13**

**Meridian Police Department  
Supplemental Report**

RD: 700 DR# 2024-2589

|  |                                 |                                 |                              |
|--|---------------------------------|---------------------------------|------------------------------|
| <b>1. Incident Topic</b><br>CITF ASSIST AGENCY |                                 | <b>2. Subject/Victim's Name</b> |                              |
| <b>3. Address</b><br>S JACKSON ST , BOISE      |                                 | <b>4. Phone</b>                 |                              |
| <b>5. Date Occurred</b><br>04/20/2024          | <b>6. Time Occured</b><br>21:35 | <b>7. Route To</b><br>File      | <b>8. Division</b><br>PATROL |

|                  |  |
|------------------|--|
| <b>Narrative</b> |  |
|------------------|--|

On 04/21/2024, I took possession of a SanDisk SD Card from Lt Mcgilvery and stored it in a temporary evidence locker.

On 04/24/2024, I retrieved the SD card and observed there were 16 videos stored on the memory card. I began uploading the videos into Evidence.com under this report number. I was not able to complete the upload of all of the videos prior to the end of my shift. On 04/25/2024, I again retrieved the SD card from a temporary evidence locker and uploaded the remainder of the videos.

I labeled the videos in Evidence.com as follows:

MPD DRONE VIDEO 1 THERMAL  
MPD DRONE VIDEO 2 WIDE  
MPD DRONE VIDEO 3 ZOOM  
MPD DRONE VIDEO 4 SPLITSCREEN  
MPD DRONE VIDEO 5 THERMAL  
MPD DRONE VIDEO 6 WIDE  
MPD DRONE VIDEO 7 ZOOM  
MPD DRONE VIDEO 8 SPLITSCREEN  
MPD DRONE VIDEO 9 THERMAL  
MPD DRONE VIDEO 10 WIDE  
MPD DRONE VIDEO 11 ZOOM  
MPD DRONE VIDEO 12 SPLITSCREEN  
MPD DRONE VIDEO 13 THERMAL  
MPD DRONE VIDEO 14 WIDE  
MPD DRONE VIDEO 15 ZOOM  
MPD DRONE VIDEO 16 SPLITSCREEN

It should be noted the officer involved shooting is captured on videos 13-16. After the videos were uploaded, I updated the owner of the video in Evidence.com to Officer Clyde. Officer Clyde had captured these videos from his department UAS during the incident. I also uploaded two of the videos (4 & 6) from my MDT, which was inadvertently auto-logged in under Sgt Morgan Carter's account. I also accidentally uploaded a few videos multiple times.

Nothing Further.

|  |  |                        |  |  |  |  |  |
|--|--|------------------------|--|--|--|--|--|
| <b>Admin</b>                                     |  |                        |  |  |  |  |  |
| Officer(s) Reporting<br><b>Sgt. Joshua Allen</b> |  | Ada No.<br><b>3185</b> |  | Approved Date<br><b>04/23/2024 04:53</b> |  |  |  |
| Approved Supervisor<br><b>Sgt. Scott Frazier</b> |  | Ada No.<br><b>3507</b> |  |  |  |  |  |



Meridian Police Department  
Supplemental Report

RD: 700 DR# 2024-2589


|   |                          |                          |                       |
|---|--------------------------|--------------------------|-----------------------|
| 1. Incident Topic<br>CITF ASSIST AGENCY |                          | 2. Subject/Victim's Name |                       |
| 3. Address<br>S JACKSON ST , BOISE      |                          | 4. Phone                 |                       |
| 5. Date Occurred<br>04/20/2024          | 6. Time Occured<br>21:35 | 7. Route To<br>File      | 8. Division<br>PATROL |

"I certify (or declare) under penalty of perjury pursuant to the law of the State of Idaho that the foregoing be true and correct"

(Date of Affirmation)

04/23/2024

(Officer's Signature)



|   |                 |
|---|-----------------|
| Admin                                     |                 |
| Officer(s) Reporting<br>Sgt. Joshua Allen | Ada No.<br>3185 |
| Approved Supervisor<br>Sgt. Scott Frazier | Ada No.<br>3507 |
| Approved Date<br>04/23/2024 04:53         |                 |

**Meridian Police Department  
Supplemental Report**

RD: 700 DR# 2024-2589

|  |                                 |                                 |                           |
|--|---------------------------------|---------------------------------|---------------------------|
| <b>1. Incident Topic</b><br>CITF ASSIST AGENCY |                                 | <b>2. Subject/Victim's Name</b> |                           |
| <b>3. Address</b><br>S JACKSON ST , BOISE      |                                 | <b>4. Phone</b>                 |                           |
| <b>5. Date Occurred</b><br>04/20/2024          | <b>6. Time Occured</b><br>21:35 | <b>7. Route To</b><br>File      | <b>8. Division</b><br>CID |
| * Has Video *                                  |                                 |                                 |                           |

|                  |  |
|------------------|--|
| <b>Narrative</b> |  |
|------------------|--|

On April 22, 2024 while assigned to the Criminal Investigations Divisions I assisted in conducting a canvas for video footage from local businesses on Overland Road between S Curtis Road and S Orchard Street. The purpose was to attempt to locate video footage of the suspect vehicle in relation to this case, a dark colored Yukon bearing Idaho License Plate [REDACTED]. Myself and Detective Stoffle contacted the following businesses with the following results.

Casa Blanco Cuban Grill located at 5506 W Overland Rd Boise, Idaho 83705. Does have exterior cameras that show a portion of Overland Rd. A link to evidence.com was sent to owner [REDACTED] at [REDACTED] for footage from April 20th, 2024 2050 hours until 2150 hours. On April 29th, 2024 I returned to work and saw [REDACTED] had uploaded 10 videos to the link at evidence.com I provided. Upon review of these videos it appears the cameras [REDACTED] Each video clip is less than a minute long and [REDACTED] There does not appear to be any evidentiary value in these videos.

World of Fine Arts located at 5414 W Overland Rd Boise, Idaho 83705. Does have exterior cameras, [REDACTED]

5402 W Overland Rd, Boise Idaho 83705 building unoccupied.

Idaho Pizza Company at 5150 W Overland Rd Boise, Idaho 83705. Does have exterior cameras that capture Overland Rd. Worker attempting to save portion of video and provide it to police for desired time frame. Will be contacting Detective Stoffle. See Detective Stoffle's report for further on this video.

May Nails and Spa Salon 5118 W Overland Rd Boise, Idaho [REDACTED] contact was made with workers inside.

CopenRoss Growlers 5120 W Overland Rd Boise, Idaho [REDACTED] No contact was made, business was closed.

U.S Bank 1515 S Orchard St Boise, Idaho [REDACTED].

Physical Therapy 1525 W S Orchard St, Boise Idaho [REDACTED] Owner will check video and contact Detective Stoffle if anyone is seen in their parking lot during the time frame specified.

This concluded the designated area from Ronald Ave east to Orchard Street on the north side we

|              |  |
|--------------|--|
| <b>Admin</b> |  |
|--------------|--|

|   |                        |  |
|---|------------------------|--|
| Officer(s) Reporting<br><b>Det. Olivia Duncan</b> | Ada No.<br><b>3797</b> |  |
| Approved Supervisor<br><b>Sgt. Chris Figal</b>    | Ada No.<br><b>3128</b> | Approved Date<br><b>04/30/2024 06:55</b> |

**Meridian Police Department  
Supplemental Report**

RD: 700 DR# 2024-2589

|  |                                 |                                 |                           |
|--|---------------------------------|---------------------------------|---------------------------|
| <b>1. Incident Topic</b><br>CITF ASSIST AGENCY |                                 | <b>2. Subject/Victim's Name</b> |                           |
| <b>3. Address</b><br>S JACKSON ST , BOISE      |                                 | <b>4. Phone</b>                 |                           |
| <b>5. Date Occurred</b><br>04/20/2024          | <b>6. Time Occured</b><br>21:35 | <b>7. Route To</b><br>File      | <b>8. Division</b><br>CID |
| * Has Video *                                  |                                 |                                 |                           |

were tasked with. Detectives Caygle and Whilden were tasked with Ronald Ave west to S Curtis Rd. They informed me they did not locate any cameras during their search.

Detective Stoffle and I were then tasked with the south side of Overland Rd from S Phillippi Street to N Orchard Street.

Jiffy Lube located at 5007 W Overland Rd Boise, Idaho has exterior cameras. Detective Stoffle sent a link from Evidence.com for that video.

Farmers Insurance 5105 W Overland Rd Boise, Idaho [REDACTED]. They do have cameras that show the exterior of the building. The owner looked at the cameras and [REDACTED]

Building at 5185 W Overland Rd Boise Idaho backs up to Overland Rd, [REDACTED]

Dollar Loan Center 5253 W Overland Rd Boise, Idaho [REDACTED]. Will contact Detective Stoffle if they learn who has access to past video and how to save it.

RISE Physical Therapy 5255 W Overland Rd Boise, Idaho [REDACTED].

This concluded our portion of the search.

Nothing further.


---

"I certify (or declare) under penalty of perjury pursuant to the law of the State of Idaho that the foregoing be true and correct"

(Date of Affirmation)

04/29/2024

(Officer's Signature)



|                      |         |                  |  |
|----------------------|---------|------------------|--|
| <b>Admin</b>         |         |                  |  |
| Officer(s) Reporting | Ada No. | Approved Date    |  |
| Det. Olivia Duncan   | 3797    |                  |  |
| Approved Supervisor  | Ada No  |                  |  |
| Sgt. Chris Figal     | 3128    | 04/30/2024 06:55 |  |

**Meridian Police Department  
Supplemental Report**

RD: 700 DR# 2024-2589

|  |                                 |                                 |                           |
|--|---------------------------------|---------------------------------|---------------------------|
| <b>1. Incident Topic</b><br>CITF ASSIST AGENCY |                                 | <b>2. Subject/Victim's Name</b> |                           |
| <b>3. Address</b><br>S JACKSON ST , BOISE      |                                 | <b>4. Phone</b>                 |                           |
| <b>5. Date Occurred</b><br>04/20/2024          | <b>6. Time Occured</b><br>21:35 | <b>7. Route To</b><br>File      | <b>8. Division</b><br>CID |

|                  |  |
|------------------|--|
| <b>Narrative</b> |  |
|------------------|--|

**SUPPLEMENTAL INFORMATION:**

On 4/22/2024 Detective Duncan and I canvassed the north side of Overland Road between Curtis Road and Orchard. We also canvassed part of the south side, ending at Farmer's Insurance heading west from Orchard. Idaho Pizza and Jiffy Lube were able to provide video for the date of 4/20/24 between approximately 2000 and 2100 hours. Dollar Loan on the south side of Overland across from Idaho Pizza may have video of Overland but wanted a subpoena before providing any. The video provided by Idaho Pizza and Jimmy Lube is of [REDACTED].

**IDAHO PIZZA VIDEO:**

On 4/23/2024, [REDACTED] provided two uploads of video that captures [REDACTED]. The videos are retained on evidence.com. The videos are the same camera and time frame, however the mp4 file [REDACTED].

20:57:25 - Possible suspect vehicle. (Marker at 14:15 in video titled *South Entrance\_2024\_04\_20\_8PM\_43\_09.mkv*)

20:58:30 - Possible suspect vehicle. (Marker at 15:20 in video titled *South Entrance\_2024\_04\_20\_8PM\_43\_09.mkv*)

20:59:30 - First emergency vehicle westbound (Marker at 16:20 in video titled *South Entrance\_2024\_04\_20\_8PM\_43\_09.mkv*)

21:00:57 - Possible suspect vehicle. (Marker at 17:48 in video titled *South Entrance\_2024\_04\_20\_8PM\_43\_09.mkv*)

**JIFFY LUBE VIDEO:**

On 4/29/2024, I received video from [REDACTED] at Jiffy Lube [REDACTED]. The video is from the Jiffy Lube located on the [REDACTED]. The camera timestamp is an hour off but the minutes are close to what Idaho Pizza's video reads. [REDACTED] provided three video fragments, which are uploaded to evidence.com.

Timestamp 19:58:35 (20:58:35 Actual) - Possible suspect vehicle. (Marker at 10:33 in video titled *Jiffy Lube fragment\_02\_20240420204800.mp4*)

Timestamp 20:01:05 (21:01:05 Actual) - Possible suspect vehicle. (Marker at 01:06 in video titled *Jiffy Lube fragment\_02\_20240420205958.mp4*)

It is too dark to see any vehicle details in the third video segment titled *Jiffy Lube fragment\_02\_20240420205958\_part1.mp4*

|  |                        |  |  |  |
|--|------------------------|--|--|--|
| <b>Admin</b>                                     |                        |  |  |  |
| Officer(s) Reporting<br><b>Det. Eric Stoffle</b> | Ada No.<br><b>3071</b> |  |  |  |
| Approved Supervisor<br><b>Sgt. Chris Figal</b>   | Ada No.<br><b>3128</b> | Approved Date<br><b>05/01/2024 09:25</b> |  |  |

Meridian Police Department  
Supplemental Report

RD: 700 DR# 2024-2589

|   |                          |                          |                    |
|---|--------------------------|--------------------------|--------------------|
| 1. Incident Topic<br>CITF ASSIST AGENCY |                          | 2. Subject/Victim's Name |                    |
| 3. Address<br>S JACKSON ST , BOISE      |                          | 4. Phone                 |                    |
| 5. Date Occurred<br>04/20/2024          | 6. Time Occured<br>21:35 | 7. Route To<br>File      | 8. Division<br>CID |

**VIDEO EVIDENCE:**  
Multiple officers have uploaded video to evidence.com. The video is tagged with investigative agency report numbers.


**CONCLUSION:**  
Route as CITF assist agency information.

"I certify (or declare) under penalty of perjury pursuant to the law of the State of Idaho that the foregoing be true and correct"

(Date of Affirmation)

05/01/2024

(Officer's Signature)



|   |                 |
|---|-----------------|
| Admin                                     |                 |
| Officer(s) Reporting<br>Det. Eric Stoffle | Ada No.<br>3071 |
| Approved Supervisor<br>Sgt. Chris Figal   | Ada No.<br>3128 |
| Approved Date<br>05/01/2024 09:25         |                 |



**Meridian Police Department  
Supplemental Report**

RD: 700 DR# 2024-2589

|  |                                 |                                 |                              |
|--|---------------------------------|---------------------------------|------------------------------|
| <b>1. Incident Topic</b><br>CITF ASSIST AGENCY |                                 | <b>2. Subject/Victim's Name</b> |                              |
| <b>3. Address</b><br>S JACKSON ST , BOISE      |                                 | <b>4. Phone</b>                 |                              |
| <b>5. Date Occurred</b><br>04/20/2024          | <b>6. Time Occured</b><br>21:35 | <b>7. Route To</b><br>File      | <b>8. Division</b><br>PATROL |

|                  |  |
|------------------|--|
| <b>Narrative</b> |  |
|------------------|--|

On 04/20/2024 at approximately 2057 hours, Ada County Dispatch advised police units that an Ada County Deputy had been shot in the area of W. Overland Rd. and S. Empire Way in the city of Boise, Ada County, Idaho. When the call was dispatched, I was in the area of S. Silverstone Way and E. Flatiron Ln. which is in the approximate area of Overland and Eagle Road, Meridian. I responded Code 3 (emergency lights and siren) eastbound on Overland Road. At some point in time, I was advised over the radio that there were sufficient units on scene and that there was an outstanding suspect and suspect vehicle. I stopped driving to the scene and turned my focus to locating a suspect vehicle.

Police units were advised that the suspect vehicle was a grey Chevy Suburban type vehicle bearing Idaho license plate [REDACTED]. Officers had identified Dennis Mulqueen as the suspect in the shooting of the Ada County Deputy. I drove back to Meridian and positioned myself on the overpass of Meridian Road and I84 west bound. There was information that the suspect vehicle may be traveling on west bound I84 and I was attempting to locate the vehicle if he exited in Meridian. Shortly thereafter, Boise Police units advised that the suspect vehicle had been located in Boise.

I abandoned my location and drove back to the Meridian Police Department. I was informed that Mulqueen may have been located in the area of [REDACTED] S. Jackson St., Boise, Idaho. The Boise Special Operations Unit (SOU) arrived on scene and asked for mutual aid with respect to an armored vehicle. Officer N. Atkinson and I drove to the Ada County Sheriff training center and met with ACSO Deputies Sahni, Rupert, and Rackley. I donned my SWAT uniform and we drove in the armored vehicle to the area of [REDACTED] S. Jackson to assist SOU.

Upon our arrival, we were advised to set up on the #1 side of the building. I met with Boise SOU Officer [REDACTED]. After speaking with Officer [REDACTED], I had Deputy Rackley position himself in the turret of the armored vehicle, as an overwatch of the 1/4 corner of the apartment complex. I took a small element of SWAT officers to the 4 side of the building. I was advised to not cross the phase line of the #3 side of the building as our team would work to contain the suspect if he were to exfil to the west. Our element consisted of Deputy Sahni, Deputy Rupert, Officer Atkinson, BPD Officer Manchester, BPD K9 Officer Rush, and Deputy Meyer. We positioned ourselves in a parking lot which was divided from the apartment complex by a 6 foot wooden fence.

During this operation, Officers were advised that Mulqueen was hiding under a tarp and was armed with a handgun. I heard Mulqueen fire one round from a gun during the operation. Shortly thereafter, I was advised that Mulqueen was on the move. I never saw Mulqueen in person, however, I heard several gunshots fired on the #3 side of the building. I was informed via radio that the suspect was in custody. My element did not have contact with the suspect.

|                        |         |                  |  |  |
|------------------------|---------|------------------|--|--|
| <b>Admin</b>           |         |                  |  |  |
| Officer(s) Reporting   | Ada No. |                  |  |  |
| Ofc. Nicholas Kulack   | 3085    |                  |  |  |
| Approved Supervisor    | Ada No. | Approved Date    |  |  |
| Sgt. James Shackelford | 3535    | 05/01/2024 23:24 |  |  |

**Meridian Police Department  
Supplemental Report**

RD: 700 DR# 2024-2589

|  |                                 |                                 |                              |
|--|---------------------------------|---------------------------------|------------------------------|
| <b>1. Incident Topic</b><br>CITF ASSIST AGENCY |                                 | <b>2. Subject/Victim's Name</b> |                              |
| <b>3. Address</b><br>S JACKSON ST , BOISE      |                                 | <b>4. Phone</b>                 |                              |
| <b>5. Date Occurred</b><br>04/20/2024          | <b>6. Time Occured</b><br>21:35 | <b>7. Route To</b><br>File      | <b>8. Division</b><br>PATROL |

I transitioned to assisting Officer [REDACTED] element with Welfare checks on the residents of [REDACTED] S. Jackson St., since there had been gun fire during the operation. I did not locate anyone that was injured.

I cleared the scene shortly thereafter. My involvement in this operation was memorialized on body worn camera. Let it be known that I did not activate my body worn camera during the entire incident since I was on a perimeter position. I activated it during times that I believe I could have contact with a suspect or any other witnesses.

"I certify (or declare) under penalty of perjury pursuant to the law of the State of Idaho that the foregoing be true and correct"

(Date of Affirmation)

04/30/2024

(Officer's Signature)



|  |                        |
|--|------------------------|
| <b>Admin</b>   |                        |
| Officer(s) Reporting<br><b>Ofc. Nicholas Kulack</b>  | Ada No.<br><b>3085</b> |
| Approved Supervisor<br><b>Sgt. James Shackelford</b> | Ada No.<br><b>3535</b> |
| Approved Date<br><b>05/01/2024 23:24</b>             |                        |

**Meridian Police Department  
Supplemental Report**

RD: 700 DR# 2024-2589

|  |  |                                 |  |                                 |  |                           |  |
|--|--|---------------------------------|--|---------------------------------|--|---------------------------|--|
| <b>1. Incident Topic</b><br>CITF ASSIST AGENCY |  |                                 |  | <b>2. Subject/Victim's Name</b> |  |                           |  |
| <b>3. Address</b><br>S JACKSON ST , BOISE      |  |                                 |  | <b>4. Phone</b>                 |  |                           |  |
| <b>5. Date Occurred</b><br>04/20/2024          |  | <b>6. Time Occured</b><br>21:35 |  | <b>7. Route To</b><br>File      |  | <b>8. Division</b><br>CID |  |

| Evidence Booked |      |     |    |                             |                |       |       |  |               |        |
|-----------------|------|-----|----|-----------------------------|----------------|-------|-------|--|---------------|--------|
| ItemNo          | Qty  | UOM | WC | Type                        | Make           | Model | Color | Description  | SerialNoOrVIN | Value  |
| 1               | 1    |     |    | VIDEO/<br>PHOTO<br>EVIDENCE | THUMB<br>DRIVE |       |       | HARD DRIVE CONTAINING<br>MPD EVIDENCE.COM<br>DIGITAL EVIDENCE. |               | \$0.00 |
|                 | 1.00 |     |    |                             |                |       |       |  |               | \$0.00 |

|                  |
|------------------|
| <b>Narrative</b> |
|------------------|

**DIGITAL EVIDENCE AND MEDIA 5/2/2024:**

I downloaded a copy of all Meridian PD digital evidence stored on evidence.com for Garden City Police as part of their CITF investigation. I provided a hard drive with the data to Garden City Police Detective Andrew Canfield on 5/2/2024.

"I certify (or declare) under penalty of perjury pursuant to the law of the State of Idaho that the foregoing be true and correct"

(Date of Affirmation)

05/02/2024

(Officer's Signature)



|  |                        |  |  |
|--|------------------------|--|--|
| <b>Admin</b>                                     |                        |  |  |
| Officer(s) Reporting<br><b>Det. Eric Stoffle</b> | Ada No.<br><b>3071</b> | Approved Supervisor<br><b>Sgt. Chris Figal</b> | Ada No.<br><b>3128</b><br><br>Approved Date<br><b>05/02/2024 15:58</b> |

Incident Detail Report

Data Source: Data Warehouse  
Incident Status: Closed  
Incident number: 24-0123059  
Case Numbers: BPD2024-405825, ACS24-003557, GPD24-000742, MPD24-002589  
Incident Date: 4/20/2024 20:57:19  
Report Generated: 9/4/2024 14:28:42

Incident Information

|                  |                       |                        |                         |
|------------------|-----------------------|------------------------|-------------------------|
| Incident Type:   | Response 21           | Alarm Level:           | 1                       |
| Priority:        | P3 - Emergency        | Problem:               | HELP-Officer Needs Help |
| Determinant:     |                       | Agency:                | Law Enforcement         |
| Base Response#:  | BEN624-0074904        | Jurisdiction:          | Boise PD                |
| Confirmation#:   | 04202024-0109191      | Division:              | Boise PD Bench 6        |
| Taken By:        | Schilling, Mekayla    | Battalion:             | Boise PD Bench 6        |
| Response Area:   | BPDB6                 | Response Plan:         | 2P3 Response - 21       |
| Disposition:     | ACT-Activity Complete | Command Ch:            |                         |
| Cancel Reason:   |                       | Primary TAC:           |                         |
| Incident Status: | Closed                | Secondary TAC:         |                         |
| Certification:   |                       | Delay Reason (if any): |                         |
| Longitude:       | [REDACTED]            | Latitude:              | [REDACTED]              |

Incident Location

|                   |                                    |                |            |
|-------------------|------------------------------------|----------------|------------|
| Location Name:    | ** s47 ** IC ** 6300 w Overland ** | County:        | ADA COUNTY |
| Address:          | W Overland Rd / S Empire Way       | Location Type: |            |
| Apartment:        |                                    | Cross Street:  |            |
| Building:         |                                    | Map Reference: | P26        |
| City, State, Zip: | BOISE ID 83709                     |                |            |

Supplemental Information - Person

|          |                         |          |            |
|----------|-------------------------|----------|------------|
| PERSON 1 |                         |          |            |
| Name:    | MULQUEEN DENNIS VINCENT | Race:    | Unknown    |
| Gender:  | Male                    | Weight:  | 135        |
| Height:  | 5'7                     | OLN:     | [REDACTED] |
| OLS:     | ID                      | DOB:     | [REDACTED] |
| SSN:     | [REDACTED]              | Hair:    | Brown      |
| Eyes:    | Blue                    | Address: | [REDACTED] |
| PERSON 2 |                         |          |            |
| Name:    | [REDACTED]              | Race:    | Unknown    |
| Gender:  | Male                    | Weight:  | 190        |
| Height:  | 5'10                    | OLN:     | [REDACTED] |
| OLS:     | ID                      | DOB:     | [REDACTED] |
| SSN:     | [REDACTED]              | Hair:    | Brown      |
| Eyes:    | Green                   | Address: | [REDACTED] |
| PERSON 3 |                         |          |            |
| Name:    | [REDACTED]              | Race:    | Unknown    |
| Gender:  | Male                    | OLS:     | ID         |
| DOB:     | [REDACTED]              |          |            |
| PERSON 4 |                         |          |            |
| Name:    | [REDACTED]              | Race:    | Unknown    |
| Gender:  | Male                    | Weight:  | 200        |
| Height:  | 5'10                    | OLN:     | [REDACTED] |
| OLS:     | ID                      | DOB:     | [REDACTED] |
| SSN:     | [REDACTED]              | Hair:    | Brown      |
| Eyes:    | Brown                   | Address: | [REDACTED] |

Supplemental Information - Vehicle

|             |            |             |                     |
|-------------|------------|-------------|---------------------|
| VEHICLE 1   |            |             |                     |
| License:    | [REDACTED] | Color1:     | GRY                 |
| Plate Year: | 2024       | Make:       | General Motor Corp. |
| Model:      | TRUCK      | Style:      | LL                  |
| Make Year:  | 1999       | VIN:        | [REDACTED]          |
| VEHICLE 2   |            |             |                     |
| License:    | [REDACTED] | Color1:     | BLU                 |
| Plate Year: | 2024       | Make:       | Chevrolet           |
| Model:      | SUBURBAN   | Style:      | LL                  |
| Make Year:  | 1991       | VIN:        | [REDACTED]          |
| VEHICLE 3   |            |             |                     |
| License:    | [REDACTED] | Plate Year: | 2024                |
| Make:       | Cadillac   | Model:      | SRX                 |
| Style:      | LL         | Make Year:  | 2008                |
| VIN:        | [REDACTED] |             |                     |

Call Receipt

|                          |  |                        |            |
|--------------------------|--|------------------------|------------|
| Caller Name:             | [REDACTED] *** ROOS/DORIAN STAGING *** | Call Back Phone:       | [REDACTED] |
| Method Received:         |  | Caller Location:       |            |
| Caller Type:             | 911 Cell                               | Caller Location Phone: |            |
| Caller Address:          | [REDACTED]                             | Caller Apartment:      |            |
| Caller Building:         | [REDACTED]                             | Caller County:         |            |
| Caller City, State, Zip: |  |                        |            |

Time Stamps

| Description          | Date      | Time     | User               |
|----------------------|-----------|----------|--------------------|
| Phone Pickup         | 4/20/2024 | 20:57:14 |                    |
| 1st Key Stroke       | 4/20/2024 | 20:57:15 |                    |
| In Waiting Queue     | 4/20/2024 | 20:57:38 |                    |
| Call Taking Complete | 4/20/2024 | 20:57:38 | Schilling, Mekayla |
| 1st Unit Assigned    | 4/20/2024 | 20:58:03 |                    |
| 1st Unit Enroute     | 4/20/2024 | 20:58:06 |                    |
| 1st Unit Arrived     | 4/20/2024 | 20:59:52 |                    |
| Closed               | 4/21/2024 | 11:48:26 | Smith, Debby       |

Elapsed Times

| Description                 | Time       |
|-----------------------------|------------|
| Received to In Queue        | 00:00:19   |
| Call Taking                 |            |
| In Queue to 1st Assign      | 00:00:25.2 |
| Call Received to 1st Assign | 00:00:49.2 |
| Assigned to 1st Enroute     | -00:00:00. |
| Enroute to 1st Arrived      | 00:01:45.3 |
| Incident Duration           | 14:51:12   |

Resources Assigned

| Unit | Primary Flag | Assigned | Disposition           | Enroute  | Staged | Arrived  | At Patient | Delay Avail | Complete | Odm. | Odm. | Cancel |
|------|--------------|----------|-----------------------|----------|--------|----------|------------|-------------|----------|------|------|--------|
| 3675 | Y            | 20:58:03 |                       | 20:59:52 |        | 20:59:52 |            |             | 02:28:21 |      |      |        |
| 3682 | N            | 20:58:03 | ACT-Activity Complete | 21:00:07 |        | 21:00:53 |            |             | 02:16:50 |      |      |        |
| 3115 | N            | 20:58:06 | ACT-Activity Complete | 20:58:06 |        | 21:00:39 |            |             | 21:48:45 |      |      |        |
| 2513 | N            | 20:58:12 | ACT-Activity Complete | 20:58:12 |        | 21:02:49 |            |             | 03:54:06 |      |      |        |
| 3123 | N            | 20:58:34 | ACT-Activity Complete | 20:58:34 |        | 21:12:22 |            |             | 09:50:12 |      |      |        |
| 2511 | N            | 20:58:41 |                       | 20:58:41 |        | 21:00:50 |            |             | 04:03:10 |      |      |        |
| 3110 | N            | 20:58:42 |                       | 20:58:42 |        | 21:17:59 |            |             | 10:01:05 |      |      |        |
| 3681 | N            | 20:58:44 | ACT-Activity Complete | 20:58:44 |        |          |            |             | 02:29:39 |      |      |        |
| 2514 | N            | 20:58:53 | ACT-Activity Complete | 20:58:53 |        | 21:01:26 |            |             | 02:15:33 |      |      |        |
| 2854 | N            | 20:58:54 | AST-Assist Rendered   | 20:58:54 |        | 21:03:52 |            |             | 03:27:40 |      |      |        |
| 31T6 | N            | 20:58:56 |                       | 20:58:56 |        | 21:00:52 |            |             | 04:03:56 |      |      |        |
| 31T4 | N            | 20:59:02 | RPT-Report Taken      | 20:59:02 |        | 22:32:20 |            |             | 04:10:55 |      |      |        |

|       |   |          |  |          |          |          |                        |
|-------|---|----------|--|----------|----------|----------|------------------------|
| 2526  | N | 20:59:05 | AST-Assist<br>Rendered                           | 20:59:05 | 21:15:43 | 03:24:49 |                        |
| 3455  | N | 20:59:08 | ACT-Activity<br>Complete                         | 20:59:08 | 00:12:22 | 02:18:23 |                        |
| 34T4  | N | 20:59:11 | ACT-Activity<br>Complete                         | 20:59:11 | 21:00:59 | 09:47:01 |                        |
| 34T1  | N | 20:59:21 |  | 20:59:21 | 00:11:48 | 01:21:38 |                        |
| U22   | N | 20:59:27 | ACT-Activity<br>Complete                         | 20:59:27 | 21:02:41 | 00:25:18 |                        |
| 2862  | N | 20:59:32 | ACT-Activity<br>Complete                         | 20:59:32 | 00:27:34 | 03:25:29 |                        |
| 2515  | N | 20:59:38 | AST-Assist<br>Rendered                           | 20:59:38 | 21:12:15 | 00:39:20 |                        |
| 2853  | N | 20:59:44 | AST-Assist<br>Rendered,ACT-<br>Activity Complete | 20:59:44 | 21:04:29 | 03:28:24 |                        |
| K68   | N | 21:00:02 |  | 21:00:02 |          | 22:00:28 | CANP -<br>Cancel/Clear |
| U31   | N | 21:00:13 | ACT-Activity<br>Complete                         | 21:00:13 |          | 00:36:06 |                        |
| 9361  | N | 21:00:22 | ACT-Activity<br>Complete                         | 21:00:22 | 21:18:34 | 11:07:39 |                        |
| 2851  | N | 21:00:29 |  | 21:00:29 | 21:24:10 | 03:28:05 |                        |
| 3684  | N | 21:00:35 |  | 21:00:35 | 21:35:33 | 11:48:25 |                        |
| S44   | N | 21:00:43 | ACT-Activity<br>Complete                         | 21:00:43 |          | 21:02:28 |                        |
| 4610  | N | 21:01:25 | ACT-Activity<br>Complete                         | 21:01:25 | 21:47:33 | 02:07:39 |                        |
| 4611  | N | 21:01:27 | ACT-Activity<br>Complete                         | 21:01:27 |          | 21:59:21 |                        |
| 2855  | N | 21:01:55 | AST-Assist<br>Rendered                           | 21:01:55 | 21:10:00 | 03:25:13 |                        |
| EG84  | N | 21:02:31 | ACT-Activity<br>Complete                         | 21:02:31 | 21:11:23 | 08:48:41 |                        |
| 7K91  | N | 21:03:03 |  | 21:03:03 | 21:03:05 | 21:29:50 |                        |
| 9281  | N | 21:03:11 | CAN-Cancelled                                    | 21:03:11 |          | 21:14:57 |                        |
| 3450  | N | 21:03:48 | ACT-Activity<br>Complete                         | 21:03:48 |          | 01:39:31 |                        |
| K3    | N | 21:03:49 | SUP-Supervisor<br>Assist                         | 21:03:49 | 04:10:21 | 04:10:33 |                        |
| K916  | N | 21:04:01 | AST-Assist<br>Rendered                           | 21:04:01 | 00:27:32 | 00:44:33 |                        |
| EG74  | N | 21:04:06 | ACT-Activity<br>Complete                         | 21:04:06 | 21:12:59 | 01:20:38 |                        |
| K38   | N | 21:04:06 |  | 21:04:06 |          | 21:05:31 | CANP -<br>Cancel/Clear |
| 9261  | N | 21:04:16 | ACT-Activity<br>Complete                         | 21:04:16 |          | 21:39:33 |                        |
| U12   | N | 21:04:19 | ACT-Activity<br>Complete                         | 21:04:19 |          | 02:36:51 |                        |
| 9182  | N | 21:04:42 | ACT-Activity<br>Complete                         | 21:04:42 | 21:14:53 | 21:14:59 |                        |
| EG82  | N | 21:04:58 | ACT-Activity<br>Complete                         | 21:04:58 | 21:17:46 | 01:14:57 |                        |
| 4613  | N | 21:05:00 |  | 21:05:00 | 23:09:29 | 23:40:38 |                        |
| 2510  | N | 21:05:09 | ACT-Activity<br>Complete                         | 21:05:09 | 21:05:09 | 03:24:20 |                        |
| K918  | N | 21:05:10 | AST-Assist<br>Rendered                           | 21:05:10 | 21:22:15 | 01:55:49 |                        |
| 4615  | N | 21:05:55 | ACT-Activity<br>Complete                         | 21:05:55 | 21:21:49 | 04:14:17 |                        |
| S53   | N | 21:06:21 | ACT-Activity<br>Complete                         | 21:06:21 |          | 00:39:16 |                        |
| 2850  | N | 21:07:52 | SUP-Supervisor<br>Assist                         | 21:07:52 | 00:07:03 | 03:45:34 |                        |
| S55   | N | 21:11:00 | ACT-Activity<br>Complete                         | 21:11:00 |          | 03:23:33 |                        |
| S50   | N | 21:12:18 | ACT-Activity<br>Complete                         | 21:12:18 | 21:12:18 | 04:03:29 |                        |
| 3255  | N | 21:13:40 | ACT-Activity<br>Complete                         | 21:13:40 | 21:15:44 | 21:21:21 |                        |
| 2002  | N | 21:14:31 | ACT-Activity<br>Complete                         | 21:14:31 | 21:14:31 | 02:44:45 |                        |
| 752   | N | 21:15:22 | AST-Assist<br>Rendered                           | 21:15:22 |          | 00:06:16 |                        |
| 5117  | N | 21:15:25 |  | 21:15:25 |          | 03:59:53 |                        |
| 9262  | N | 21:16:20 | ACT-Activity<br>Complete                         | 21:16:20 |          | 21:19:54 |                        |
| 783   | N | 21:16:32 |  | 21:16:32 |          | 00:36:16 | CANP -<br>Cancel/Clear |
| 790   | N | 21:16:39 |  | 21:16:39 | 00:27:54 | 00:40:32 |                        |
| 9362  | N | 21:18:11 |  | 21:18:11 |          | 11:06:27 |                        |
| 2512  | N | 21:25:07 | AST-Assist<br>Rendered                           | 21:25:07 |          | 03:55:31 |                        |
| 2522  | N | 21:26:14 | AST-Assist<br>Rendered                           | 21:26:14 | 21:51:05 | 23:31:43 |                        |
| 7K91  | N | 21:29:52 | ACT-Activity<br>Complete                         |          |          | 00:09:16 |                        |
| 3255  | N | 21:30:22 | ACT-Activity<br>Complete                         | 21:30:22 |          | 21:55:59 |                        |
| 753   | N | 21:34:04 | ACT-Activity<br>Complete                         | 21:34:04 | 21:41:55 | 00:21:49 |                        |
| S15   | N | 21:34:24 | SUP-Supervisor<br>Assist                         | 21:34:30 | 21:34:30 | 09:24:25 |                        |
| STR11 | N | 21:35:15 |  | 21:35:15 | 21:35:15 | 03:14:26 |                        |
| 3253  | N | 21:36:55 | AST-Assist<br>Rendered                           | 21:36:55 | 21:48:32 | 06:47:11 |                        |
| 3252  | N | 21:40:04 | AST-Assist<br>Rendered                           | 21:40:04 | 21:46:14 | 06:36:30 |                        |
| STR13 | N | 21:43:27 |  | 21:43:27 | 21:43:27 | 11:17:09 |                        |
| 4413  | N | 21:45:15 |  | 21:45:15 | 21:45:15 | 05:05:08 |                        |
| 1003  | N | 21:45:36 | ACT-Activity<br>Complete                         | 21:45:36 | 00:27:48 | 03:00:09 |                        |
| 31T5  | N | 21:49:47 | ACT-Activity<br>Complete                         | 21:49:47 | 21:49:52 | 00:32:09 |                        |
| 3K94  | N | 21:50:14 | K9 Patrol Assist                                 | 21:50:14 | 22:08:13 | 02:38:50 |                        |
| 785   | N | 21:51:22 |  | 21:51:22 |          | 11:00:18 |                        |
| 721   | N | 21:52:39 | ACT-Activity<br>Complete                         | 21:52:39 | 22:05:42 | 00:08:27 |                        |
| 3K91  | N | 21:54:44 | ACT-Activity<br>Complete                         | 21:54:44 | 22:07:26 | 02:40:40 |                        |
| 5113  | N | 21:59:26 |  | 21:59:27 |          | 11:48:25 |                        |
| 2650  | N | 21:59:35 |  | 21:59:35 | 21:59:35 | 03:20:42 |                        |
| S321  | N | 22:00:14 |  | 22:00:14 |          | 11:48:26 |                        |
| 9011  | N | 22:01:31 |  |          |          | 02:04:51 |                        |
| 2113  | N | 22:02:57 |  | 22:02:57 |          | 07:10:38 |                        |
| 1K96  | N | 22:03:19 | K9 Patrol Assist                                 | 22:03:19 | 22:20:53 | 03:26:01 |                        |
| 9611  | N | 22:10:20 |  | 22:10:20 | 00:27:40 | 02:34:29 |                        |
| 3001  | N | 22:17:20 | ACT-Activity<br>Complete                         | 22:17:20 |          | 02:29:35 |                        |
| 3913  | N | 22:21:15 | ACT-Activity<br>Complete                         | 22:21:15 |          | 22:23:49 |                        |



|      |   |          |                       |          |          |          |                     |
|------|---|----------|-----------------------|----------|----------|----------|---------------------|
| 8710 | N | 22:23:31 |                       | 22:23:31 | 22:37:51 | 01:12:40 |                     |
| 723  | N | 22:27:15 | ACT-Activity Complete | 22:27:15 |          | 22:27:44 |                     |
| 723  | N | 22:28:01 |                       |          |          | 22:52:55 | CANP - Cancel/Clear |
| 2313 | N | 22:28:18 |                       |          |          | 07:10:34 |                     |
| 782  | N | 22:31:15 | ACT-Activity Complete | 22:31:15 |          | 10:07:08 |                     |
| 4123 | N | 22:46:04 |                       |          |          | 04:30:33 |                     |
| 5419 | N | 22:46:30 |                       | 22:46:31 |          | 02:20:04 |                     |
| 3910 | N | 22:49:38 | ACT-Activity Complete | 22:49:38 | 22:49:38 | 22:49:56 |                     |
| 761  | N | 22:50:45 | AST-Assist Rendered   | 00:22:49 | 22:51:01 | 03:38:38 |                     |
| S505 | N | 22:55:12 |                       | 22:55:12 | 22:55:12 | 11:48:26 |                     |
| S509 | N | 22:55:16 |                       | 22:55:16 | 22:55:16 | 11:48:26 |                     |
| EG13 | N | 23:05:53 |                       | 23:05:53 |          | 02:01:32 |                     |
| 781  | N | 23:08:20 |                       | 23:08:20 |          | 10:10:51 |                     |
| S312 | N | 23:17:21 | AST-Assist Rendered   | 23:17:21 |          | 03:17:30 |                     |
| S61  | N | 23:21:31 | TD-Tech Deployed      | 23:21:31 |          | 01:32:24 |                     |
| 3250 | N | 23:32:39 | ACT-Activity Complete | 23:32:39 |          | 00:22:37 |                     |
| 711  | N | 00:08:14 | ACT-Activity Complete | 00:08:14 |          | 00:17:47 |                     |
| 711  | N | 00:18:43 | ACT-Activity Complete | 00:18:43 |          | 00:52:02 |                     |
| 3115 | N | 00:33:29 | AST-Assist Rendered   | 00:33:29 | 00:33:41 | 02:22:40 |                     |
| 783  | N | 00:40:08 | ACT-Activity Complete | 00:40:08 | 00:40:12 | 03:11:30 |                     |
| 3910 | N | 03:23:05 | ACT-Activity Complete | 03:23:05 |          | 04:35:12 |                     |
| 3682 | N | 03:31:03 | ACT-Activity Complete | 03:31:03 |          | 08:51:49 |                     |
| 34T1 | N | 03:35:39 |                       | 03:35:39 | 03:45:09 | 08:37:53 |                     |
| 3453 | N | 03:44:39 | ACT-Activity Complete | 03:44:39 | 03:44:46 | 05:26:27 |                     |
| 31T4 | N | 05:00:36 | ACT-Activity Complete | 05:00:36 | 05:22:34 | 09:59:06 |                     |
| 3116 | N | 05:10:14 |                       | 05:10:14 | 07:04:57 | 09:26:42 |                     |
| 3115 | N | 05:11:27 |                       | 05:11:27 |          | 09:14:22 |                     |
| 3455 | N | 05:33:10 | ACT-Activity Complete | 05:33:10 | 05:36:47 | 09:49:53 |                     |
| 4K93 | N | 06:26:35 | AST-Assist Rendered   | 06:26:35 | 06:26:35 | 07:32:13 |                     |
| S404 | N | 06:31:00 | ACT-Activity Complete | 06:31:00 | 06:42:31 | 11:41:37 |                     |
| S400 | N | 06:41:45 |                       |          |          | 11:48:26 |                     |
| 1864 | N | 06:49:07 |                       | 06:49:07 | 06:58:02 | 09:17:30 | CANP - Cancel/Clear |
| 1513 | N | 06:53:35 |                       | 09:35:28 | 09:37:48 | 11:48:26 |                     |
| 2310 | N | 08:29:40 |                       | 08:29:40 | 08:35:00 | 11:48:26 |                     |
| 11M4 | N | 08:42:09 |                       | 08:42:09 | 08:42:09 | 11:44:55 |                     |
| 4812 | N | 09:07:41 |                       | 09:07:41 | 09:29:19 | 11:48:26 |                     |
| 1864 | N | 09:35:24 | ACT-Activity Complete | 09:35:24 | 09:37:43 | 10:34:43 |                     |
| 1512 | N | 09:59:24 | ACT-Activity Complete | 09:59:24 |          | 10:54:47 |                     |
| 1516 | N | 10:00:12 | ACT-Activity Complete | 10:00:12 | 10:04:14 | 10:54:45 |                     |
| 1923 | N | 10:00:16 |                       | 10:00:16 | 10:33:10 | 11:48:26 |                     |
| 1523 | N | 10:00:59 | ACT-Activity Complete | 10:00:59 |          | 10:54:35 |                     |
| 1514 | N | 10:01:54 | ACT-Activity Complete | 10:01:54 |          | 10:55:05 |                     |
| 1511 | N | 10:02:46 | ACT-Activity Complete | 10:02:46 | 10:10:49 | 10:54:36 |                     |
| 5316 | N | 10:16:24 |                       | 10:16:24 | 10:16:24 | 11:48:26 |                     |

## Personnel Assigned

| Unit | Name  |
|------|---|
| 36T5 | Fiddler, Chase (BP971); Holland, Brian S (BP677)  |
| 3682 | Feldner, Chance (BP885)   |
| 3115 | Middleton, Trevor (BPD Inactive) (BP1046)   |
| 2513 | Pollow, Katherine (BP1029)  |
| 3123 | Scanlan, Eric (BP1096); Stall, Mark (Silent Partner) (BP512)  |
| 2511 | Broadus, Cameron (BP1066)   |
| 3110 | Viens, Allan J (BP759)  |
| 3681 | Echols, Alexander (BP943); Stall, Mark (Silent Partner) (BP512)   |
| 2514 | Moreno, Ed (BP660)  |
| 2854 | Dance, Christopher (BP1023)   |
| 31T6 | Britton, Garrett (BP1075); Wilkinson, Brett (BP1070)  |
| 31T4 | Dozal, Dylan (BP1054); Schimmel, James (BP1057)   |
| 2526 | Farnsworth, Taylor (BP927)  |
| 3455 | Kadriu, Armend (BP1094)   |
| 34T4 | Moss, Kevin (BP1081); Schultz, Justin (BP1078)  |
| 34T1 | Marshall Barton, Jayden (BP1079); Otazua, Cruz (BP1077)   |
| U22  | Whipps, Derek S (BP662)   |
| 2862 | Hooks, Desmond (BP922)  |
| 2515 | Floyd, Eric (BP1071)  |
| 2853 | Gardner, Steven (BP1018)  |
| K68  | Denney, Dallas (SO6465)   |
| U31  | Lee, Darren (BP935)   |
| 9361 | Clyde, Brandon (MP10830)  |
| 2851 | Gestrin, Tyler (BP1091)   |
| 3684 | Westendorf, Avery (BP956)   |
| S44  | Hawksley, Daniel (SO6444)   |
| 4610 | Pietrzak, Jason E [SGT] (BP753)   |
| 4611 | Di Leonardo, Steeli (BP1009)  |
| 2855 | Nix, Haydon (BP1035)  |
| EG84 | Fitzpatrick, Brandon W (SO6217)   |
| 7K91 | Barghoorn, Sikko [CPL] (GP1335); Johnson, Ben S (Silent Partner) (SO5597); K9, Kano (PAT/NARC) (K9700); Verdi, Dominic (GP1357) |
| 9281 | Peterson, Victoria (MP10942)  |
| 3450 | Jacobs, Matt (BP786); Stall, Mark (Silent Partner) (BP512)  |
| K3   | Geisel, Michael D [SGT] (SO5469)  |
| K916 | Glynn, Peter (MP10623); K9, Gus (PAT/NARC) (K9502)  |
| EG74 | Cuellar, Joe (SO6342)   |
| K38  | Mckelvey, Joshua L (SO4888)   |
| 9261 | Jordan, Joshua (MP10767)  |
| U12  | Orton, Brek W (BP574)   |
| 9182 | Brady, Matthew (MP11060)  |
| EG82 | Dunn, Brenny (SO6227)   |
| 4613 | Proveaux, Kevin (BP1101); Talbot, Hayli (BP918)   |
| K918 | K9, Wyatt (PAT/NARC) (K9500); Marston, Tyler (MP3167)   |
| 2510 | Snyder, Ted E [SGT] (BP530); Stall, Mark (Silent Partner) (BP512)   |
| 4615 | Gray, Jonathan (BP967)  |
| S53  | Hatfield, Joshua D (SO6210)   |
| 2850 | Sally, Scott W [SGT] (BP811)  |
| S55  | Romine, Austin, R. (SO6032)   |
| S50  | Pickard, James J [SGT] (SO4754)   |
| 3255 | Ramsey, Michael (BP1021)  |

- 2002 Mengel, Russell [LT] (BP1116)
- 752 Anderson, John (GP1348)
- 5117 Shofner, Jason (BP932)
- 9262 Lloyd, Grace (MP3544)
- 783 Thorndyke, Joshua [SGT] (GP1313)
- 790 Dennis, Leon [SGT] (GP1301)
- 9362 Chambers, Bradley (MP10831)
- 2512 Thomas, Samuel (BP1068)
- 2522 Featherly, Justin (BP1098)
- 7K91 Barghoorn, Sikko [CPL] (GP1335); Johnson, Ben S (Silent Partner) (SO5597); K9, Kano (PAT/NARC) (K9700); Verdi, Dominic (GP1357)
- 3255 Ramsey, Michael (BP1021)
- 753 Bickel, Grant (GP1359)
- S15 Wright, Justin R [SGT] (SO4326)
- STR11 Rodriguez, Damian C (SO6038)
- 3253 Coils, Anthony (BP920); Kennedy, Holden (BP1088)
- 3252 Moss, Willson (BP1007); Rising, Kurt (BPD Inactive) (BP1099)
- STR13 Bryant, Casey J (SO5530)
- 4413 Cabilon, Richard (BP981)
- 1003 Smith, Corey C [LT] (BP847)
- 3115 Middleton, Trevor (BPD Inactive) (BP1046); Reando, Jason (BP1024)
- 3K94 K9, Meko (PAT/NARC) (K9314); Rush, Connor (BP958)
- 785 Canfield, Andrew [CPL] (GP1330)
- 721 Mann, Justin [CPL] (GP1342)
- 3K91 Johnson, Camron (BP906); K9, Rico (PAT/NARC) (K9303)
- 5113 Hartje, Aaron (BP947)
- 2650 Zubizarreta, Kepa L [SGT] (BP758)
- S321 Maxey, Garrett (SO6284)
- 9011 Hansen, Steven (MP3534)
- 2113 Poole, Nicholas (BP987)
- 1K96 Bonas, Steve C (BP705)
- 9611 Ahl, Lane (MP3517)
- 3001 Wittmuss, Kevin A [LT] (BP859)
- 3913 Pollard, Ryan (BP994)
- 8710 Jacob, Buddy (BP522)
- 723 Ahern, Holland (GP1355); Voth, Christopher (GP1350); Ahern, Holland (GP1355); Voth, Christopher (GP1350)
- 2313 Castro-Castillo, Anthony (BP993)
- 782 Rosen, Aaron S (GP1344)
- 4123 Crist, Adam R (BP805); Stall, Mark (Silent Partner) (BP512)
- 5419 Boynton, Kevin M (BP7828)
- 3910 Martinez, Joe R [SGT] (BP865)
- 761 Biagi, Matthew [CPL] (GP1349)
- S505 Day, Kelly J (SO6252)
- S509 McCray, Alex J (SO6151)
- EG13 Neumann, Germain H (SO4992)
- 781 Brumbaugh, John (GP1246)
- S312 Clough, Donald A (ACSO Inactive) (SO4257); Heibach, Zachary D (SO4875)
- S61 Parsons, Caleb L (SO5698)
- 3250 Thueson, Ryan D [SGT] (BP830)
- 711 Daymude, Adam [CPL] (GP1352); Lythgoe, Angela [SGT] (GCPD Inactive) (GP1251); Daymude, Adam [CPL] (GP1352); Lythgoe, Angela [SGT] (GCPD Inactive) (GP1251)
- 3115 Middleton, Trevor (BPD Inactive) (BP1046)
- 783 Thorndyke, Joshua [SGT] (GP1313)
- 3910 Sandoval, Kenneth (BP957)
- 3682 Feldner, Chance (BP885)
- 3411 Marshall Barton, Jayden (BP1079); Otazua, Cruz (BP1077)
- 3453 Moreno, Ed (BP660)
- 3114 Dozal, Dylan (BP1054); Schimmel, James (BP1057)
- 3116 Britton, Garrett (BP1075)
- 3115 Middleton, Trevor (BPD Inactive) (BP1046)
- 3455 Kadriu, Armend (BP1094)
- 4K93 K9, Krisz (BOMB) (K9309); Keely, Steve R (BP634)
- S404 Huffaker, Michael D (SO5061)
- S400 Able, Crystal R [SGT] (SO5194)
- 1864 Clark, Ty C (BP884)
- 1513 Hall, Jonathan (BP1087)
- 2310 McCarthy, Jordan P [SGT] (BP861)
- 11M4 Simunich, Eric M (BP604)
- 4812 Presnell, Daniel (BP983)
- 1864 Clark, Ty C (BP884)
- 1512 Massey, Tonisha (BP963); Stall, Mark (Silent Partner) (BP512)
- 1516 Carneghi, Daniel (BPD Inactive) (BP1069)
- 1923 Janicek, Matt R (BP872)
- 1523 DeGrange, Michelle L (BP887)
- 1514 Kruse, Brent (BP1022)
- 1511 Betz, Jacob (BP966)
- 5316 Schiffler, James P (BPD Inactive) (BP754)

Caution Notes

No Caution Notes found

Permits

No Permit Information

Pre-Scheduled Information

No Pre-Scheduled Information

Transports

No Transports Information

Transport Legs

No Transports Information

| Comments  |          |               |          | Conf. | Comments  |
|-----------|----------|---------------|----------|-------|---|
| Date      | Time     | User          | Type     |       |   |
| 4/20/2024 | 20:57:37 | SO6214        | Response |       | [1] s47 droppedo n ground   |
| 4/20/2024 | 20:58:04 | SO6214        | Response |       | [2] ** officer shot ****  |
| 4/20/2024 | 20:58:15 | SO5275        | Response |       | [3] Multi-Agency Emergency Services Incident #: 24-0016050  |
| 4/20/2024 | 20:58:16 | AUTODISPATCH  | Response |       | [4] Automatic Case Number(s) issued for Incident #[24-0016050], Jurisdiction: Ada County. Case Number(s): ACP24011208. requested by M28. [Shared] |
| 4/20/2024 | 20:58:16 | AUTODISPATCH  | Response |       | [5] Automatic Case Number(s) issued for Incident #[24-0016050], Jurisdiction: Boise FD. Case Number(s): BF24007519. requested by E17. [Shared]    |
| 4/20/2024 | 20:58:30 | SO6129        | Response |       | [6] ***channel 11**** [Shared]  |
| 4/20/2024 | 20:58:42 | SO6129        | Response |       | [7] Backed up 36t5 with 3110 [Shared]   |
| 4/20/2024 | 20:58:44 | SO4863        | Response |       | [8] OFC SHOT IN NECK VEH 1990 SUBURBAN SILV UNK PLT - [Shared]  |
| 4/20/2024 | 20:58:56 | SO6129        | Response |       | [9] Backed up 36t5 with 31T6 [Shared]   |
| 4/20/2024 | 20:59:02 | SO6129        | Response |       | [10] Backed up 36t5 with 31T4 [Shared]  |
| 4/20/2024 | 20:59:11 | SO6129        | Response |       | [11] Backed up 36t5 with 34T4 [Shared]  |
| 4/20/2024 | 20:59:21 | SO6129        | Response |       | [12] Backed up 36t5 with 34T1 [Shared]  |
| 4/20/2024 | 20:59:30 | SO5275        | Response |       | [13] Backed up E17 with E6 [Shared]   |
| 4/20/2024 | 20:59:36 | SO4863        | Response |       | [14] [REDACTED] [Shared]  |
| 4/20/2024 | 20:59:48 | SO6416        | Response |       | [15] LS DOT TURNED RIGHT INTO BUS CENTER [Shared]   |
| 4/20/2024 | 20:59:58 | SO6416        | Response |       | [16] [REDACTED] [Shared]  |
| 4/20/2024 | 21:00:18 | SO6214        | Response |       | [17] c4 for medics // c3 [Shared]   |
| 4/20/2024 | 21:00:48 | SO6303        | Response | Y     | [18] [REDACTED]   |
| 4/20/2024 | 21:00:54 | TTMSInterface | Response | Y     | [19] [REDACTED]   |
| 4/20/2024 | 21:01:08 | SO5275        | Response |       | 21:00:54] was attached to the incident.   |
| 4/20/2024 | 21:01:13 | SO5275        | Response |       | [20] Backed up M25 with E6 [Shared]   |
| 4/20/2024 | 21:01:25 | SO6214        | Response |       | [21] Backed up E6 with E8 [Shared]  |
| 4/20/2024 | 21:02:07 | SO6214        | Response |       | [22] s47 /// gsw to neck [Shared]   |
| 4/20/2024 | 21:02:15 | SO6214        | Response |       | [23] eb traffic shut down w of bridge [Shared]  |
| 4/20/2024 | 21:03:39 | BP1009        | Response | Y     | [24] shut down wb traffic at empire [Shared]  |
|           |          |               |          |       | [25] [REDACTED]   |

|           |          |                         |          |   |   |
|-----------|----------|-------------------------|----------|---|---|
| 4/20/2024 | 21:03:44 | SO6214                  | Response | Y | [26] [REDACTED] t. [REDACTED] -   |
| 4/20/2024 | 21:03:48 | SO5845                  | Response |   | [27] 10 SEC OUT w/ [REDACTED] [Shared] [REDACTED]   |
| 4/20/2024 | 21:03:50 | TTMSInterface           | Response | Y | [28] [REDACTED]   |
| 4/20/2024 | 21:03:59 | TTMSInterface           | Response | Y | [29] [REDACTED]   |
| 4/20/2024 | 21:04:05 | TTMSInterface           | Response | Y | [30] [REDACTED]   |
| 4/20/2024 | 21:04:43 | SO6214                  | Response |   | [31] gray suburban wb on 184 [Shared]   |
| 4/20/2024 | 21:04:53 | SO5275                  | Response |   | [32] E8 TAKING CMD [Shared]   |
| 4/20/2024 | 21:05:09 | SO6129                  | Response |   | [33] Backed up 3615 with 2510 [Shared]  |
| 4/20/2024 | 21:06:36 | SO5275                  | Response |   | [34] M28 SEVERAL FF ON BOARD [Shared]   |
| 4/20/2024 | 21:06:50 | SO6214                  | Response |   | [35] 3681 back to inbound connector [Shared]  |
| 4/20/2024 | 21:07:23 | SO6214                  | Response |   | [36] 2002 -- 23 on overland -- taking over IC // 3110 has operations of scene [Shared]  |
| 4/20/2024 | 21:07:39 | SO5275                  | Response |   | [37] Backed up E8 with E17 [Shared]   |
| 4/20/2024 | 21:07:42 | SO5845                  | Response |   | [38] BPD ESCORTING M28 TO ST ALS C3-- CONTACT BC 3 AND GIVE HIM ANOTHER UNIT TO GET THE FIRE ENGINE TO THE HOSPITAL [Shared]  |
| 4/20/2024 | 21:08:21 | BP660                   | Response | Y | [39] [REDACTED]   |
| 4/20/2024 | 21:08:24 | SO6043                  | Response |   | [40] 9260 SET UP AT MERIDIAN [Shared]   |
| 4/20/2024 | 21:08:26 | SO6214                  | Response |   | [41] u12 following to st als [Shared]   |
| 4/20/2024 | 21:08:39 | Verdi, Dominic          | Response |   | [42] area check [Shared]  |
| 4/20/2024 | 21:08:59 | SO6214                  | Response |   | [43] Incident linked to [Law Enforcement] [24-0123057]  |
| 4/20/2024 | 21:09:06 | SO6214                  | Response |   | [44] k93 // at hospital w/ s47 [Shared]   |
| 4/20/2024 | 21:09:18 | SO6214                  | Response |   | [45] Secondary Location for K93: SAINT ALPHONSUS REGIONAL MEDICAL CENTER HOSPITAL 33, 1055 N CURTIS RD,BOISE, ID 83706. [Shared]  |
| 4/20/2024 | 21:09:18 | Automatic by System     | Response |   | [46] [2nd Premise: 1055 N CURTIS RD [SAINT ALPHONSUS REGIONAL MEDICAL CENTER HOSPITAL 33]] [Medium] [Access Information] [REDACTED] AMBULANCE BAY [REDACTED] [Shared]                           |
| 4/20/2024 | 21:09:28 | SO6214                  | Response |   | [48] Secondary Location for U12: SAINT ALPHONSUS REGIONAL MEDICAL CENTER HOSPITAL 33, 1055 N CURTIS RD,BOISE, ID 83706. [Shared]  |
| 4/20/2024 | 21:09:29 | SO5845                  | Response |   | [47] DISP/CMMD--NEED A TRANSPORT UNIT NON CODE BACK TO THE SCENE FOR APANIC ATTACK [Shared]   |
| 4/20/2024 | 21:09:32 | Automatic by System     | Response |   | [49] [2nd Premise: 1055 N CURTIS RD [SAINT ALPHONSUS REGIONAL MEDICAL CENTER HOSPITAL 33]] [Medium] [Access Information] [REDACTED] AMBULANCE BAY [REDACTED] [Shared]                           |
| 4/20/2024 | 21:11:05 | SO6214                  | Response |   | [50] Secondary Location for S55: SAINT ALPHONSUS REGIONAL MEDICAL CENTER HOSPITAL 33, 1055 N CURTIS RD,BOISE, ID 83706. [Shared]  |
| 4/20/2024 | 21:11:05 | SO6214                  | Response |   | [51] S55 , in ambo [Shared]   |
| 4/20/2024 | 21:11:08 | SO5845                  | Response |   | [52] EMS20- DISP M15 IF YOU HAVEN'T DISPATCHED ANYONE YET [Shared]  |
| 4/20/2024 | 21:13:49 | SO6214                  | Response |   | [53] Secondary Location for 3450: SAINT ALPHONSUS REGIONAL MEDICAL CENTER HOSPITAL 33, 1055 N CURTIS RD,BOISE, ID 83706. [Shared]   |
| 4/20/2024 | 21:14:30 | Glynn, Peter            | Response |   | [54] No hits for susp vehicle in Meridian Rekor [Shared]  |
| 4/20/2024 | 21:14:36 | Middleton, Trevor       | Response |   | [55] airport hotels s/o highway clear [Shared]  |
| 4/20/2024 | 21:14:43 | SO6303                  | Response |   | [56] [Notification] [Law Enforcement]-*****gray suburban with 1a plt pulling out of jack in the box going sb orchard [Shared]   |
| 4/20/2024 | 21:15:03 | SO6214                  | Response |   | [57] two units heading to americana [Shared]  |
| 4/20/2024 | 21:15:24 | SO6303                  | Response |   | [58] [REDACTED] adv of suburban going sb [Shared]   |
| 4/20/2024 | 21:15:27 | SO6214                  | Response |   | [59] 3681 went through americana its clr [Shared]   |
| 4/20/2024 | 21:15:32 | Britton, Garrett        | Response |   | [60] 6555 business park clear. [Shared]   |
| 4/20/2024 | 21:15:33 | SO5845                  | Response |   | [61] CMMD/M21 TURNING ON OVERLAND WHERE DO YOU NEED US?--CUT CODEPARK SHORT OF CRIME SCENE--STILL EVALUATING [Shared]   |
| 4/20/2024 | 21:15:56 | Britton, Garrett        | Response |   | [62] 6555 w overland business park clear [Shared]   |
| 4/20/2024 | 21:16:14 | SO5275                  | Response |   | [63] CANYON COUNTY ADV AND CALDWELL PD ALSO AWARE [Shared]  |
| 4/20/2024 | 21:16:19 | SO6214                  | Response |   | [64] 752 // checking [REDACTED] [Shared]  |
| 4/20/2024 | 21:16:28 | SO6214                  | Response |   | [65] Secondary Location for 752: [REDACTED] [Shared]  |
| 4/20/2024 | 21:17:22 | SO6347                  | Response |   | [66] 9261 BOLO FOR THE PLATE - HAVE NAMPA PUT IT INTO THEIR CAMERAS [Shared]  |
| 4/20/2024 | 21:17:27 | SO6214                  | Response |   | [67] make sure veh is not in perm, person saying it went so and west in pk lot and hasnt come out [Shared]  |
| 4/20/2024 | 21:17:33 | SO6214                  | Response |   | [68] coming over w/ drone [Shared]  |
| 4/20/2024 | 21:17:43 | SO6214                  | Response |   | [69] s from ts, then ws [Shared]  |
| 4/20/2024 | 21:18:14 | Lloyd, Grace            | Response |   | [70] nampa has plate in their rekor system [Shared]   |
| 4/20/2024 | 21:18:18 | SO4863                  | Response |   | [71] Secondary Location for 9362: SAINT ALPHONSUS REGIONAL MEDICAL CENTER HOSPITAL 33, 1055 N CURTIS RD,BOISE, ID 83706. [Shared]   |
| 4/20/2024 | 21:18:18 | Automatic by System     | Response |   | [72] [2nd Premise: 1055 N CURTIS RD [SAINT ALPHONSUS REGIONAL MEDICAL CENTER HOSPITAL 33]] [Medium] [Access Information] [REDACTED] AMBULANCE BAY [REDACTED] [Shared]                           |
| 4/20/2024 | 21:18:26 | SO6214                  | Response |   | [73] lloyd i copy does it have a good loc? [Shared]   |
| 4/20/2024 | 21:18:49 | Rupard, Dakota T        | Response |   | [74] s45 utl from cole-garrity wb 84 [Shared]   |
| 4/20/2024 | 21:19:10 | SO6214                  | Response |   | [75] silver/green 80's truck w/ camper shell or suburban type w/ american flag on it [Shared]   |
| 4/20/2024 | 21:19:27 | SO6214                  | Response |   | [76] pk lot clr to west, so of scene [Shared]   |
| 4/20/2024 | 21:19:49 | SO6214                  | Response |   | [77] can we get s47 camera and plug it in [Shared]  |
| 4/20/2024 | 21:19:50 | SO5275                  | Response |   | [85] BOLO Entry: OFFSA - Officer Safety Added By SO5275 for Incident# 5608553 [Shared]  |
| 4/20/2024 | 21:19:59 | SO6214                  | Response |   | [78] IC copies, doing that shortly [Shared]   |
| 4/20/2024 | 21:20:06 | Pietrzak, Jason E [SGT] | Response |   | [79] Older SUV rust Chevy light colored unk driver per [REDACTED] [Shared]  |
| 4/20/2024 | 21:20:34 | SO6347                  | Response |   | [80] NAMPA PD HAS ADDED THE PLATE TO THEIR CAMERA SYSTEM, THEY HAVE UNITS AVAILABLE TO RESPOND IF NEEDED [Shared]   |
| 4/20/2024 | 21:20:50 | SO6214                  | Response |   | [81] veh descrip: witness saw a 90s chevy suburban white/gray w/ aluminum rims [Shared]   |
| 4/20/2024 | 21:22:23 | SO6214                  | Response |   | [82] **** veh descrip: def older chevy sub w/ rust spots -- american flag on antenna **** [Shared]  |
| 4/20/2024 | 21:23:29 | SO6214                  | Response |   | [83] need fb over overland clred/taped off [Shared]   |
| 4/20/2024 | 21:23:48 | SO6214                  | Response |   | [84] driver side window is broken [Shared]  |
| 4/20/2024 | 21:24:16 | SO5275                  | Response |   | [86] BOLO;;;LS AT 2104 WB 184 FROM OVERLAND ON 04/20/24 -- OLDER SILVER 1999 CHEVY SUBURBAN W/RUST SPOTS [REDACTED] // AMERICAN FLAG ON ANTENNA UNK OCC ** OFFICER INVOLVED SHOOTING** [Shared] |
| 4/20/2024 | 21:24:31 | SO6214                  | Response |   | [87] s45 // jacked up, silver stopped at over/col over pas .. [REDACTED] [Shared]   |
| 4/20/2024 | 21:24:45 | SO6214                  | Response |   | [88] s45 adv fits description [Shared]  |
| 4/20/2024 | 21:24:58 | SO6214                  | Response |   | [89] 2522 / 2862 to s45 [Shared]  |
| 4/20/2024 | 21:25:08 | SO6214                  | Response | Y | [90] [REDACTED] [Shared]  |
| 4/20/2024 | 21:25:33 | SO6214                  | Response |   | [91] s45 // one ma driver, unk others inside [Shared]   |
| 4/20/2024 | 21:25:51 | SO6129                  | Response |   | [92] ***Channel 10 is additionally secure per 3110*** [Shared]  |
| 4/20/2024 | 21:26:44 | SO6347                  | Response |   | [93] 2510 WITH 2002 AT THE CP [Shared]  |
| 4/20/2024 | 21:27:12 | TTMSInterface           | Response | Y | [94] [REDACTED] ID, PC, 2024, ID (Req: 2447407) [TabTitle:DMV/RR, Priority: , Time:4/20/2024 - 21:27:12] was attached to the incident. [Shared]   |
| 4/20/2024 | 21:28:05 | SO6347                  | Response |   | [95] 3682 POSS MATCH ON THE VEHICLE DORIAN/ROOSEVELT [Shared]   |
| 4/20/2024 | 21:28:11 | SO6347                  | Response |   | [96] Secondary Location for 3682: W DORIAN ST / S ROOSEVELT ST, W DORIAN ST / S ROOSEVELT ST,BOISE, ID 83705. [Shared]  |
| 4/20/2024 | 21:28:16 | SO6214                  | Response |   | [97] s45 driver compliant [Shared]  |
| 4/20/2024 | 21:28:51 | SO6347                  | Response |   | [98] 3682 CAN CONFIRM ITS THE VEH UNOCCUPIED - DORIAN EO ROOSEVELT [Shared]   |
| 4/20/2024 | 21:29:11 | SO5845                  | Response |   | [99] DISP CL FIRE 2--UNITS KEEPING [Shared]   |
| 4/20/2024 | 21:29:14 | SO6347                  | Response |   | [100] 3682 DORIAN IS A DEAD END - IT LEADS UP TO [REDACTED] JACKSON WHICH IS THE LAST KNOWN ADDRESS FOR HIM, RO SHOULD BE AT [REDACTED] [Shared]  |
| 4/20/2024 | 21:29:15 | SO6214                  | Response |   | [101] Secondary Location for 7K91: W DORIAN ST / S ROOSEVELT ST, W DORIAN ST / S ROOSEVELT ST,BOISE, ID 83705. [Shared]   |
| 4/20/2024 | 21:29:20 | SO6347                  | Response |   | [102] VEH IS BACKED INTO A SPOT AT THE DEAD END [Shared]  |
| 4/20/2024 | 21:29:27 | SO6347                  | Response |   | [103] CLEAR THE VEHICLE THEN MOVE TO THE RESIDENCE [Shared]   |
| 4/20/2024 | 21:29:35 | SO6214                  | Response |   | [104] ** sus photo is attached ** [Shared]  |
| 4/20/2024 | 21:29:52 | SO6347                  | Response |   | [105] Secondary Location for 7K91: W DORIAN ST / S ROOSEVELT ST,BOISE,ID 83705 [Shared]   |
| 4/20/2024 | 21:29:53 | SO6347                  | Response |   | [106] Backed up 3682 with 7K91 [Shared]   |
| 4/20/2024 | 21:29:56 | SO6347                  | Response |   | [107] Secondary Location for 752: W DORIAN ST / S ROOSEVELT ST, W DORIAN ST / S ROOSEVELT ST,BOISE, ID 83705. [Shared]  |
| 4/20/2024 | 21:30:47 | SO6347                  | Response |   | [108] 3682 3 UNITS WITH ME AND ONE MORE PULLING UP - WE HAVE A TAM OF 4 [Shared]  |
| 4/20/2024 | 21:31:12 | SO6347                  | Response |   | [109] 5 IMPACT UNMARKED UNITS ARE ALSO OS [Shared]  |
| 4/20/2024 | 21:31:22 | SO6347                  | Response |   | [110] GC UNITS COMING SB FROM ROOSEVELT [Shared]  |
| 4/20/2024 | 21:31:26 | SO6347                  | Response |   | [111] NO CROSSIFRE ISSUES. [Shared]   |
| 4/20/2024 | 21:31:29 | SO6347                  | Response |   | [112] GC 1 MIN OUT [Shared]   |
| 4/20/2024 | 21:31:39 | SO6347                  | Response |   | [113] 2853 CONTAINMENT SET - LINE OF FIRE WB FROM ROOSEVELT [Shared]  |

|           |          |                     |          |   |   |
|-----------|----------|---------------------|----------|---|---|
| 4/20/2024 | 21:31:49 | SO6347              | Response |   | [114] 2853 MORE UNITS TO THE SOUTH, INDUSTRIAL AREA [Shared]  |
| 4/20/2024 | 21:31:55 | SO5775              | Response | Y | [115] [REDACTED]  |
| 4/20/2024 | 21:32:21 | SO6347              | Response |   | [116] 4613 PERIM SET - ONE UNIT ON ROOS/PAL, ONE TO ROOS/NO OVERLAND, ONE TO OVER/LATAH, OVER/CLE,NEZ/CLE,NEZ/LATAH [Shared]                          |
| 4/20/2024 | 21:32:27 | SO6347              | Response |   | [117] Secondary Location for U31: S CLEVELAND ST / W NEZ PERCE ST, S CLEVELAND ST / W NEZ PERCE ST,BOISE, ID 83705. [Shared]                          |
| 4/20/2024 | 21:32:31 | SO6347              | Response |   | [118] Secondary Location for U22: S CLEVELAND ST / W NEZ PERCE ST, S CLEVELAND ST / W NEZ PERCE ST,BOISE, ID 83705. [Shared]                          |
| 4/20/2024 | 21:32:33 | SO6043              | Response |   | [119] Attachment photo 1 added [Shared]   |
| 4/20/2024 | 21:32:35 | SO6347              | Response |   | [120] Secondary Location for 2512: W OVERLAND RD / S LATAH ST, W OVERLAND RD / S LATAH ST,BOISE, ID 83705. [Shared]                                   |
| 4/20/2024 | 21:32:41 | SO6043              | Response |   | [121] Attachment photo 2 added [Shared]   |
| 4/20/2024 | 21:33:13 | SO6347              | Response |   | [122] Secondary Location for 3115: S ROOSEVELT ST / W OVERLAND RD, S ROOSEVELT ST / W OVERLAND RD,BOISE, ID 83705. [Shared]                           |
| 4/20/2024 | 21:33:18 | SO6347              | Response |   | [123] Secondary Location for 4611: S ROOSEVELT ST / W PALOUSE ST, S ROOSEVELT ST / W PALOUSE ST,BOISE, ID 83705. [Shared]                             |
| 4/20/2024 | 21:33:34 | Ramsey, Michael     | Response |   | [124] 3255 is at overland and roosevelt [Shared]  |
| 4/20/2024 | 21:33:37 | SO6214              | Response |   | [125] make contact w/ staff at shelter, does he have friends or resources [Shared]  |
| 4/20/2024 | 21:33:54 | SO6347              | Response |   | [126] DRONE NE CORNER [Shared]  |
| 4/20/2024 | 21:33:59 | SO6347              | Response |   | [127] Secondary Location for EG72: W NEZ PERCE ST / S LATAH ST, W NEZ PERCE ST / S LATAH ST,BOISE, ID 83705. [Shared]                                 |
| 4/20/2024 | 21:34:16 | SO6347              | Response |   | [128] Secondary Location for EG74: W NEZ PERCE ST / S CLEVELAND ST, W NEZ PERCE ST / S CLEVELAND ST,BOISE, ID 83705. [Shared]                         |
| 4/20/2024 | 21:34:20 | SO6214              | Response |   | [129] Secondary Location for EG74: W NEZ PERCE ST / S CLEVELAND ST, W NEZ PERCE ST / S CLEVELAND ST,BOISE, ID 83705. [Shared]                         |
| 4/20/2024 | 21:34:24 | SO6347              | Response |   | [130] JACK/NEZ PER ON THE S SIDE [Shared]   |
| 4/20/2024 | 21:34:45 | SO6347              | Response |   | [131] Secondary Location for 3681: S JACKSON ST / W NEZ PERCE ST, S JACKSON ST / W NEZ PERCE ST,BOISE, ID 83705. [Shared]                             |
| 4/20/2024 | 21:35:06 | SO6347              | Response |   | [132] K9 IS 23 AND ONCE VEH IC LEAR WE WILL START A TRACK [Shared]  |
| 4/20/2024 | 21:35:11 | SO6347              | Response |   | [133] DRONE LAUNCHING NOW [Shared]  |
| 4/20/2024 | 21:35:43 | SO6347              | Response |   | [134] ANY AVAIL UNIT TO CLE/DORIAN [Shared]   |
| 4/20/2024 | 21:35:48 | SO6214              | Response |   | [135] 2002 adv of black lincoln pass car 76 to scene [Shared]   |
| 4/20/2024 | 21:35:50 | SO6347              | Response |   | [136] Secondary Location for 2854: S CLEVELAND ST / W OVERLAND RD, S CLEVELAND ST / W OVERLAND RD,BOISE, ID 83705. [Shared]                           |
| 4/20/2024 | 21:36:21 | SO6347              | Response |   | [137] 4 PLEX AND [REDACTED] IS GOING TO BE THE 3RD FROM ONE END AND 2ND FROM THE OTHER [Shared]   |
| 4/20/2024 | 21:36:48 | SO6347              | Response |   | [138] U12 TAKING TAC COMMAND FOR THE UNITS ON DORIAN [Shared]   |
| 4/20/2024 | 21:36:58 | SO6347              | Response |   | [139] 2850 WITH THE VEH ON DORIAN [Shared]  |
| 4/20/2024 | 21:37:33 | SO6347              | Response |   | [140] OVERLAND SHUT DOWN NB [Shared]  |
| 4/20/2024 | 21:37:52 | SO6347              | Response |   | [141] NEED AN ADDITIONAL DRONE ABOVE JACKSON TO GET CONTAINMENT ON [REDACTED] [Shared]  |
| 4/20/2024 | 21:37:57 | SO6347              | Response |   | [142] MERIDIAN IS OVERHEAD AND COVERING [REDACTED] [Shared]   |
| 4/20/2024 | 21:38:20 | SO6347              | Response |   | [143] OVERLAND SCENE IS BACK ON 11 [Shared]   |
| 4/20/2024 | 21:38:26 | SO6347              | Response |   | [144] 5 UNMARKED IN THE AREA [Shared]   |
| 4/20/2024 | 21:39:14 | SO4863              | Response |   | [145] *** SGT HOLMES W/CALDWELL PD [REDACTED] ADV THEY HAVE UNITS AVAILABLE TO ASSIST W/THE HELP IF NEEDED [Shared]                                   |
| 4/20/2024 | 21:39:21 | SO6347              | Response |   | [146] ROOS/OVERLAND FOR AN ADDITIONAL DRONE [Shared]  |
| 4/20/2024 | 21:40:19 | SO6338              | Response | Y | [147] [REDACTED]  |
| 4/20/2024 | 21:40:50 | SO5275              | Response |   | [148] M28 LAST OUT FOR CLEAN UP [Shared]  |
| 4/20/2024 | 21:40:53 | SO6347              | Response |   | [149] 2850 UC UNITS DEPLOY TO THE SOUTH AND STAY OUT OF THE AREA TO THE EO US [Shared]  |
| 4/20/2024 | 21:41:29 | TTMSInterface       | Response | Y | [150] 4774, [REDACTED] ID, U, Front (Req: 2447412) [TabTitle:DMV/DR, Priority: , Time:4/20/2024 - 21:41:29] was attached to the incident. [Shared]    |
| 4/20/2024 | 21:41:40 | SO6347              | Response |   | [151] STAGE MEDICS ROOS/DORIAN [Shared]   |
| 4/20/2024 | 21:41:50 | Di Leonardo, Steeli | Response |   | [152] Secondary Location for 4611: W TARGEE ST / S ROOSEVELT ST,BOISE,ID 83705 [Shared]   |
| 4/20/2024 | 21:42:16 | SO6347              | Response |   | [153] UC UNITS SETTING UP ON JACKSON [Shared]   |
| 4/20/2024 | 21:42:59 | SO6214              | Response |   | [168] [Appendix, 21:45:59] [1] ** stage for finding sus of deputy shot ** [Shared]  |
| 4/20/2024 | 21:43:06 | SO6347              | Response |   | [154] MULTIPLE UNITS HOLDING THE S SIDE OF THE DEAD END WITH EYES ON THE E SIDE OF [REDACTED] [Shared]  |
| 4/20/2024 | 21:43:14 | SO6214              | Response |   | [155] Incident linked to [Emergency Services] [24-0016059]  |
| 4/20/2024 | 21:43:25 | SO5275              | Response |   | [156] Automatic Case Number(s) issued for Incident #[24-0016059], Jurisdiction: Ada County. Case Number(s): ACP24011213. requested by EMS20. [Shared] |
| 4/20/2024 | 21:43:34 | SO6129              | Response |   | [157] *** Channel 11 is being used for original incident and units on scene need to stay on 11 *** [Shared]   |
| 4/20/2024 | 21:43:35 | SO6347              | Response |   | [158] SUBJ JUST EXITED THE S SIDE OF THE COMPLEX WALKING EB [Shared]  |
| 4/20/2024 | 21:43:46 | SO6347              | Response |   | [159] EVERYONE HOLD THEIR LOCATIONS [Shared]  |
| 4/20/2024 | 21:43:54 | SO6214              | Response |   | [160] **** stage roos/rose hill *** [Shared]  |
| 4/20/2024 | 21:43:56 | SO6129              | Response |   | [161] ***channel 10 is being used for search east of original call and need to stay on 10 for search uses only **** [Shared]                          |
| 4/20/2024 | 21:45:11 | SO6347              | Response |   | [162] MERIDIAN DRONE HE IS HIDING UNDER THE TREE UP AGAINST THE FENCE RIGHT ALONG THE CROSS HAIRS [Shared]  |
| 4/20/2024 | 21:45:21 | SO4863              | Response |   | [163] Secondary Location for 4413: S ROOSEVELT ST / W DORIAN ST, S ROOSEVELT ST / W DORIAN ST,BOISE, ID 83705. [Shared]                               |
| 4/20/2024 | 21:45:25 | SO6347              | Response |   | [164] 3 UNITS ON CLEV MID BLOCK SOUTH AND ON THE N SIDE [Shared]  |
| 4/20/2024 | 21:45:44 | SO6347              | Response |   | [165] *** EXACT 20 ON THE S SIDE OF DUPLEX OF THE [REDACTED] ADDRESS ON THE FENCE LINE JUST W OF THE CURB LINE *** [Shared]                           |
| 4/20/2024 | 21:45:53 | SO6347              | Response |   | [166] MOVING UNITS INTO A PERIM SPOT BEFORE APPROACHING [Shared]  |
| 4/20/2024 | 21:45:59 | SO5275              | Response |   | [167] [Emergency Services] has closed their incident [24-0016059]   |
| 4/20/2024 | 21:45:59 | SO6347              | Response |   | [169] ONLY ON FLIR - ITS DARK SO HAVE NO FURTHER [Shared]   |
| 4/20/2024 | 21:46:17 | SO6347              | Response |   | [170] 5 UNITS AT JACKSON/NEZ. POINTING N TOWARDS THE DUPLEX [Shared]  |
| 4/20/2024 | 21:46:40 | Rising, Kurt        | Response |   | [171] Secondary Location for 3252: S ROOSEVELT ST / W OVERLAND RD,BOISE,ID 83705 [Shared]   |
| 4/20/2024 | 21:46:50 | SO6347              | Response |   | [172] MERIDIAN DRONE - DO NOT DRIVE UP THE CUL DE SAC - HE IS IN A DEFENSE POSITION - I HAVE 17MIN OF BATTERY LEFT [Shared]                           |
| 4/20/2024 | 21:46:57 | SO6347              | Response |   | [173] UNITS ON THE S SIDE HOLDING WITH SPOT LIGHTS [Shared]   |
| 4/20/2024 | 21:47:13 | SO5275              | Response |   | [174] Secondary Location for E8: S ROOSEVELT ST / W DORIAN ST, S ROOSEVELT ST / W DORIAN ST,BOISE, ID 83705. [Shared]                                 |
| 4/20/2024 | 21:47:16 | SO6347              | Response |   | [175] ALL S UNITS ARE HOLDING AND NOT MOVING UNTIL PERIM IS SET UP [Shared]   |
| 4/20/2024 | 21:47:25 | SO5275              | Response |   | [176] Secondary Location for M21: S ROOSEVELT ST / W DORIAN ST, S ROOSEVELT ST / W DORIAN ST,BOISE, ID 83705. [Shared]                                |
| 4/20/2024 | 21:47:29 | SO6347              | Response |   | [177] BEST APPROACH FOR PERIM UNITS IS FROM THE W AND COME IN FROM THE N [Shared]   |
| 4/20/2024 | 21:47:55 | SO6347              | Response |   | [178] BEST SPOT EB FROM ROOS ON DORIAN THROUGH THE CUL DE SAC, THE NW END - HOP ONE FENCE AND COVER THE N END [Shared]                                |
| 4/20/2024 | 21:48:02 | SO6347              | Response |   | [179] *** WE HAVE A TEAM SET UP FOR ATAKE DOWN IN THA TPOSITION ** [Shared]   |
| 4/20/2024 | 21:48:10 | SO6347              | Response |   | [180] Secondary Location for S53: S CLEVELAND ST / W DORIAN ST, S CLEVELAND ST / W DORIAN ST,BOISE, ID 83705. [Shared]                                |
| 4/20/2024 | 21:49:32 | SO6347              | Response |   | [181] 31T4 TO RESPOND EB FROM ROOS ON DORIAN THROUGH THE CUL DE SAC [Shared]  |
| 4/20/2024 | 21:49:39 | SO6347              | Response |   | [182] 2854 NEXT UNIT TO CLEV/SO OVERLAND [Shared]   |
| 4/20/2024 | 21:50:27 | SO6347              | Response |   | [183] DO NOT APPROACH FROM THE NORTH - ONLY CLEV SB TO NEZ [Shared]   |
| 4/20/2024 | 21:50:39 | SO6347              | Response |   | [184] NEXT SPOT ROOS/NEZ [Shared]   |
| 4/20/2024 | 21:50:49 | SO6214              | Response |   | [185] ** poss sus phone: [REDACTED] ** [Shared]   |
| 4/20/2024 | 21:50:54 | SO6347              | Response |   | [186] 3115 ROOS/NEZ [Shared]  |
| 4/20/2024 | 21:51:33 | SO6347              | Response |   | [187] 10MIN LEFT - TWO BPD DRONES ARE 23 NOW [Shared]   |
| 4/20/2024 | 21:51:34 | Reando, Jason       | Response |   | [188] 31T5 at roos/nez [Shared]   |
| 4/20/2024 | 21:51:41 | SO6347              | Response |   | [189] ANOTHER DRONE EO 200FT BLACKED OUT [Shared]   |
| 4/20/2024 | 21:51:49 | SO6347              | Response |   | [190] IM BLACKED OUT 400FT EO THE TARGET [Shared]   |
| 4/20/2024 | 21:52:18 | SO6347              | Response |   | [191] 2850 PING FOR SUSPECT PHONE [Shared]  |
| 4/20/2024 | 21:52:32 | SO6214              | Response |   | [192] starting ping [Shared]  |
| 4/20/2024 | 21:53:27 | SO5275              | Response |   | [193] E8 STAGED AT OVERLAND PARK PLAZA [Shared]   |
| 4/20/2024 | 21:53:45 | SO6347              | Response |   | [194] THIS SUBJ EXITED THE S SIDE AND HID IN THE BUSHES S OF THE TARGET - IN RELATION TO THE SHED, JUST NORTH OF [Shared]                             |
| 4/20/2024 | 21:54:05 | SO6214              | Response |   | [195] ** e8 staged at overland park plaza ** [Shared]   |
| 4/20/2024 | 21:54:09 | SO5275              | Response |   | [196] Secondary Location for E8: S OVERLAND PARK PL / W OVERLAND RD, S OVERLAND PARK PL / W OVERLAND RD,BOISE, ID 83709. [Shared]                     |
| 4/20/2024 | 21:54:28 | SO5275              | Response |   | [197] Secondary Location for M21: S OVERLAND PARK PL / W OVERLAND RD, S OVERLAND PARK PL / W OVERLAND RD,BOISE, ID 83709. [Shared]                    |
| 4/20/2024 | 21:56:04 | SO6347              | Response |   | [198] MERIDIAN DRONE: NO CHANGE AND I HAVE ONLY 5MIN LEFT [Shared]  |

|           |          |                        |          |  |
|-----------|----------|------------------------|----------|--|
| 4/20/2024 | 21:56:08 | SO6347                 | Response | [199] BPD DRONE IS OS AND TRYING TO LOCATE [Shared]  |
| 4/20/2024 | 21:56:32 | SO6347                 | Response | [200] MOSS IS IN THE AIR [Shared]  |
| 4/20/2024 | 21:56:54 | SO6230                 | Response | [201] check new hope if he registered we need p/ registered w/ as well as any friends he was with [Shared]   |
| 4/20/2024 | 21:57:24 | SO6347                 | Response | [202] 2850 - SOU HAS BEEN ACTIVATED - DO NOT CONTACT THE SUSPECT YET [Shared]  |
| 4/20/2024 | 21:57:50 | SO6230                 | Response | [203] scene perm e/s broadus nez perce /latah eg72 eg82 k95 [Shared]   |
| 4/20/2024 | 21:58:31 | SO6347                 | Response | [204] MERIDIAN DRONE IS PULLING OFF - COVER THE S SIDE OF THE DUPLEX, ILL DO A SWAP AND BE BACK UP [Shared]  |
| 4/20/2024 | 21:59:17 | Schimmel, James        | Response | [205] 3114 on North perimeter West of 4017 overland in pking lot [Shared]  |
| 4/20/2024 | 21:59:58 | SO5275                 | Response | [206] Secondary Location for M18: S OVERLAND PARK PL / W OVERLAND RD,BOISE,ID 83709 [Shared]   |
| 4/20/2024 | 21:59:59 | SO5275                 | Response | [207] Backed up M21 with M18 [Shared]  |
| 4/20/2024 | 22:00:14 | SO6303                 | Response | [208] Backed up 9361 with S321 [Shared]  |
| 4/20/2024 | 22:00:22 | SO6214                 | Response | [209] pinging in w/in 32m of address [REDACTED] canyon [Shared]  |
| 4/20/2024 | 22:00:27 | SO6303                 | Response | [210] Secondary Location for S321: SAINT ALPHONSUS REGIONAL MEDICAL CENTER HOSPITAL 33, 1055 N CURTIS RD,BOISE, ID 83706. [Shared]   |
| 4/20/2024 | 22:00:27 | Automatic by System    | Response | [211] [2nd Premise: 1055 N CURTIS RD [SAINT ALPHONSUS REGIONAL MEDICAL CENTER HOSPITAL 33]] [Medium] [Access Information] [REDACTED] AMBULANCE BAY [REDACTED] [Shared]                       |
| 4/20/2024 | 22:00:38 | SO6347                 | Response | [212] 2850 BPD HAS VISUAL ON THE HOT SPOT THAT MERIDIAN DRONE FOUND . [Shared]   |
| 4/20/2024 | 22:01:09 | SO6230                 | Response | [213] need adtl patrol to cp -- transport to cid [Shared]  |
| 4/20/2024 | 22:01:31 | SO6303                 | Response | [214] Secondary Location for 9011: S JACKSON ST / W NEZ PERCE ST,BOISE,ID 83705 [Shared]   |
| 4/20/2024 | 22:01:31 | SO6303                 | Response | [215] Backed up 3681 with 9011 [Shared]  |
| 4/20/2024 | 22:01:52 | SO6347                 | Response | [216] MERIDIAN DRONE BACK OVER HEAD AND WILL BE CALLING IT [Shared]  |
| 4/20/2024 | 22:02:05 | SO6347                 | Response | [217] DROP DOWN 100FT AND SEE IF WE CAN GET SOME BETTER VISUAL ON HIM AND MAKE SURE HE IS THE THREAT [Shared]  |
| 4/20/2024 | 22:02:19 | SO6347                 | Response | [218] I HAVE A SPOTLIGHT IF PERIM UNITS ARE SET I CAN THROW IT ON HIM [Shared]   |
| 4/20/2024 | 22:02:55 | SO6347                 | Response | [219] UNITS ON THE PERIM - U22 IS TAKING A TEAM TO CLEAR THE VEHICLE, MAY BE BREECHING THE WINDOWS SO YOU MAY HEAR POPS [Shared]   |
| 4/20/2024 | 22:03:10 | SO6347                 | Response | [220] MERIDIAN DRONE HOLD OFF ON THE SPOTLIGHT UNTIL WE CLEAR THE TRUCK [Shared]   |
| 4/20/2024 | 22:03:13 | SO6230                 | Response | [221] 721 is tac car moving to secondary location w/ chn 10 [Shared]   |
| 4/20/2024 | 22:03:53 | SO6214                 | Response | [222] pinging ph [REDACTED] [Shared]   |
| 4/20/2024 | 22:03:59 | SO6347                 | Response | [223] MERIDIAN DRONE IS EO OF THE TARGET [Shared]  |
| 4/20/2024 | 22:04:28 | SO6347                 | Response | [224] WE HAVE A CAR COMING DOWN DORIAN [Shared]  |
| 4/20/2024 | 22:04:37 | BP1024                 | Response | [225] [REDACTED]   |
| 4/20/2024 | 22:04:52 | BP1024                 | Response | [226] [REDACTED]   |
| 4/20/2024 | 22:05:15 | SO6347                 | Response | [227] MERIDIAN DRONE - WILL STAY AT 400 AND LIGHT HIM UP SO YOU CAN OPERATE BELOW IN CASE HE RUNS, I WILL STILL CALL IT FROM ABOVE [Shared]  |
| 4/20/2024 | 22:06:11 | Moss, Kevin            | Response | [228] Secondary Location for 3474: 333 N MARK STALL PL,BOISE,ID 83704 [Shared]   |
| 4/20/2024 | 22:07:11 | SO6347                 | Response | [229] 753 WE HVE MOVEMENT ON JACKSON AT THE 25 HOUSE [Shared]  |
| 4/20/2024 | 22:08:24 | SO6347                 | Response | [230] 753 HES 10FT FROM THAT TREE ADN WALKING TOWARDS DORIAN [Shared]  |
| 4/20/2024 | 22:08:44 | SO5275                 | Response | [231] Secondary Location for M18: S OVERLAND PARK PL / W OVERLAND RD, S OVERLAND PARK PL / W OVERLAND RD,BOISE, ID 83709. [Shared]   |
| 4/20/2024 | 22:08:51 | SO6347                 | Response | [232] MERIDIAN DRONE STAING ON THE ORIG HEAT SIGNATURE - IF ANYTHING CHANGES ON THE HEAVYSET GUY IN THE RED ILL LET YOU TAKE IT [Shared]   |
| 4/20/2024 | 22:09:10 | SO6347                 | Response | [233] ANNOUNCMTNS HEARD FROM ROOS/OVERLAND [Shared]  |
| 4/20/2024 | 22:09:31 | SO6347                 | Response | [234] MAKING CONTACT WITH THE SUBJ - APPEARS TO BE A CITIZEN AND NOT OUR SUSPECT [Shared]  |
| 4/20/2024 | 22:09:50 | SO6347                 | Response | [235] WE HAVE ASKED THIS SUBJ TO GO INSIDE BUT HE IS CLOSE TO THE SUBJ HIDING IN THE TREE [Shared]   |
| 4/20/2024 | 22:10:10 | SO6347                 | Response | [236] THE PERSON CONTACTED WAS "NEAR" THE HOTSPOT, WE WERE ABLE TO IDENTIFY HIM WITH OPTICS BUT DO NOT BELIEVE HE IS THE SUSPECT [Shared]  |
| 4/20/2024 | 22:10:30 | SO6347                 | Response | [237] TWO SEPARATE SUBJS HERE - THE HEAVYSET MAN IN RED, AND A SECOND SUBJ WHICH WAS OUR ORIGINAL TARGET [Shared]  |
| 4/20/2024 | 22:11:03 | SO6347                 | Response | [238] BACKSLIDER ON THE SE CORNER IS LEFT OPEN [Shared]  |
| 4/20/2024 | 22:11:44 | SO6347                 | Response | [239] SOU SGT IS ONSCENE [Shared]  |
| 4/20/2024 | 22:12:20 | SO6347                 | Response | [240] ANOTHER SUBJ JUST PEAKED OUT OF [REDACTED] AND WENT BACK INSIDE [Shared]   |
| 4/20/2024 | 22:13:17 | SO6347                 | Response | [241] ALL UNITS ON THE PERIM - IF YOU HAVE NOT DONE SO, TURN THE OVERHEADS ON SO THE DRONES CAN SEE YOU [Shared]   |
| 4/20/2024 | 22:15:18 | SO5845                 | Response | [242] Secondary Location for TMED1: S OVERLAND PARK PL / W OVERLAND RD,BOISE,ID 83709 [Shared]   |
| 4/20/2024 | 22:15:19 | SO5845                 | Response | [243] Secondary Location for M36: S OVERLAND PARK PL / W OVERLAND RD,BOISE,ID 83709 [Shared]   |
| 4/20/2024 | 22:15:19 | SO5845                 | Response | [244] Backed up E8 with TMED1, M36 [Shared]  |
| 4/20/2024 | 22:15:39 | SO6347                 | Response | [245] *** HOLD THE AIR - CLEARING THE VEHICLE *** [Shared]   |
| 4/20/2024 | 22:16:47 | SO6230                 | Response | [246] 2002 start code red for second location - shelter in place - radius 1/2 mile [Shared]  |
| 4/20/2024 | 22:17:37 | Wittmuss, Kevin A [LT] | Response | [247] 3001 will be hospital liasion lt [Shared]  |
| 4/20/2024 | 22:18:34 | Moss, Kevin            | Response | [248] arrived at cid with witness [REDACTED] [Shared]  |
| 4/20/2024 | 22:19:03 | SO6303                 | Response | [249] Requested Case Number(s) issued for Incident #[24-0123059], Jurisdiction: Boise PD . Case Number(s): BPD2024-405825, requested by 36T5. [Shared]                                       |
| 4/20/2024 | 22:19:23 | SO6230                 | Response | [250] 3253 [REDACTED] cleveland all houses on east have 6 ft security fence - if he goes mobile he will go straight or down alley to north [Shared]  |
| 4/20/2024 | 22:19:50 | SO6303                 | Response | [251] Secondary Location for 2515: B19, 333 N MARK STALL PL,BOISE, ID 83704. [Shared]  |
| 4/20/2024 | 22:19:57 | SO6347                 | Response | [252] 3253 WE ARE STAGED AT [REDACTED] S CLEV - EVERY HOUSE TO THE N/S HAS A 6FT SECURITY FENCE, IF SUS IS MOBILE, HE WILL BE HOPPING THE FENCES OR HE IS TAKING THE ALLEYS N OF US [Shared] |
| 4/20/2024 | 22:21:18 | SO6347                 | Response | [253] MOVEMENT ON THE BACK S/W CORNER FROM THE MALE IN RED AGAIN [Shared]  |
| 4/20/2024 | 22:22:27 | SO6347                 | Response | [254] MERIDIAN DRONE 5MIN LEFT [Shared]  |
| 4/20/2024 | 22:22:37 | SO6347                 | Response | [255] MOVING CP TO THE AUTOZONE AND LET SOU TAKE OVER THIS SPOT [Shared]   |
| 4/20/2024 | 22:23:22 | SO6347                 | Response | [256] MERIDIAN DRONE TO RELOCATE TO OVERLAND LUMBER WITH PERIM UNITS [Shared]  |
| 4/20/2024 | 22:24:55 | SO5960                 | Response | [257] CODE RED SENT FOR 0.5 MILE RADIUS OF JACKSON/NEZ PRECE FOR SHELTER IN PLACE [Shared]   |
| 4/20/2024 | 22:24:56 | SO6347                 | Response | [258] MERIDIAN IS OFF - BPD TO CALL IT [Shared]  |
| 4/20/2024 | 22:25:05 | SO6347                 | Response | [259] MERIDIAN DRONE* IS OFF - BPD DRONE TO CALL IT [Shared]   |
| 4/20/2024 | 22:25:51 | SO6347                 | Response | [260] MOVE MEDICS CLOSER THAN OVERLAND PARK, MOVE TO ROOSEVELT AND OVERLAND [Shared]   |
| 4/20/2024 | 22:25:59 | SO6347                 | Response | [261] [245] MOVE MEDICS CLOSER THAN OVERLAND PARK, MOVE TO ROOSEVELT AND OVERLAND [Shared] [Shared]  |
| 4/20/2024 | 22:26:34 | SO6347                 | Response | [262] DRONE 16 STREAMING WITH EYES ON TARGET . [Shared]  |
| 4/20/2024 | 22:27:45 | SO6347                 | Response | [263] ANY UNIT ON NEZ TO MOVE TO CLEVELAND 4 HOUSE - KEEP LIGHT ON THE HOUSE ON THE W SIDE OF THE ROAD [Shared]  |
| 4/20/2024 | 22:28:01 | SO6303                 | Response | [264] Secondary Location for 723: S CLEVELAND ST / W NEZ PERCE ST,BOISE,ID 83705 [Shared]  |
| 4/20/2024 | 22:28:01 | SO6303                 | Response | [265] Backed up u22 with 723 [Shared]  |
| 4/20/2024 | 22:28:19 | SO6303                 | Response | [266] Secondary Location for 2313: 333 N MARK STALL PL,BOISE,ID 83704 [Shared]   |
| 4/20/2024 | 22:28:19 | SO6303                 | Response | [267] Backed up 34t4 with 2313 [Shared]  |
| 4/20/2024 | 22:28:37 | SO6347                 | Response | [268] EG72 TO MOVE UP [Shared]   |
| 4/20/2024 | 22:28:44 | SO5275                 | Response | [269] [REDACTED] -- ADV HER NEIGHBORS DOGS AT [REDACTED] HAVE BEEN BARKING DOES NOT SEE ANYTHING ATT BUT ADV THEY NEVER BARK LIKE THIS [Shared]  |
| 4/20/2024 | 22:28:49 | SO6044                 | Response | [270] Secondary Location for 9011: A19, 7200 W BARRISTER DR,BOISE, ID 83704. [Shared]  |
| 4/20/2024 | 22:29:04 | SO6347                 | Response | [271] MERIDIAN DRONE BACK UP AND CALLING IT [Shared]   |
| 4/20/2024 | 22:29:25 | SO5845                 | Response | [272] E8 RELOCATED EAST SIDE OF ROOS/OVERLAND ON THE NORTH SIDE OF THE AUTOZONE [Shared]   |
| 4/20/2024 | 22:31:15 | SO6303                 | Response | [273] Backed up 9361 with 782 [Shared]   |
| 4/20/2024 | 22:31:17 | SO6303                 | Response | [274] 782 at drone command post [Shared]   |
| 4/20/2024 | 22:33:03 | SO6347                 | Response | [275] SUBJ IS MOVING FROM THE FENCE LINE THEN TUCKED HIMSELF BACK IN [Shared]  |
| 4/20/2024 | 22:33:58 | SO5845                 | Response | [276] TMED1 ON SCENE [Shared]  |
| 4/20/2024 | 22:34:01 | SO6347                 | Response | [277] K9 AND LESS LETHAL - PUSHING FORWARD DOWN DORIAN [Shared]  |
| 4/20/2024 | 22:34:49 | SO6347                 | Response | [278] HANDS/5 OPERATORS - WE WILL BE WORKING THE CARS BEFORE WE GET TO THE PARKING LOT [Shared]  |
| 4/20/2024 | 22:34:57 | SO6347                 | Response | [279] LOTS OF MOVEMENT UNDER THE BUSH [Shared]   |
| 4/20/2024 | 22:35:30 | SO6347                 | Response | [280] DRONE 16 DOWN FOR BATTERY [Shared]   |
| 4/20/2024 | 22:38:07 | SO6044                 | Response | [281] [Notification] [Law Enforcement]-CP THAT LIVES AT [REDACTED] W JACKSON - CALLING SAYING THE MA SUSPECT IS BEHIND HIS DOOR IN THE BUSHES. ASKED CP FOR A CIGARETTE [Shared]             |
| 4/20/2024 | 22:38:11 | SO6347                 | Response | [282] LRAT GETTING SET UP ON THE FRONT OF THIS SO WE ARE DELAYED - HOLD OFF UNTIL WE ARE READY [Shared]  |



|           |          |                        |          |  |
|-----------|----------|------------------------|----------|--|
| 4/20/2024 | 22:39:00 | SO6044                 | Response | [283] CP ADV MA IS THROWING ROCKS AT HIS WINDOW. [Shared]  |
| 4/20/2024 | 22:39:06 | SO6044                 | Response | [284] CP'S BACK DOOR IS OPEN. [Shared]   |
| 4/20/2024 | 22:39:14 | SO6044                 | Response | [285] CP IS AT [REDACTED] JACKSONS [Shared]  |
| 4/20/2024 | 22:39:18 | SO6347                 | Response | [286] *** ASK THE CALLING PARTY IF HE HIMSELF IS WEARING RED CLOTHING *** [Shared]   |
| 4/20/2024 | 22:39:19 | SO6044                 | Response | [287] CP HAS NO WPNS [Shared]  |
| 4/20/2024 | 22:39:27 | SO6347                 | Response | [288] [REDACTED] W JACKSON IS THE BUILDING NEXT TO THE SUBJ UNDER THE TREE [Shared]  |
| 4/20/2024 | 22:39:29 | SO6044                 | Response | [289] CP IS WEARING RED [Shared]   |
| 4/20/2024 | 22:39:36 | SO6347                 | Response | [290] ASK THE CALLING PARTY FOR A CLOTHING DESCRIPTINO OF THE SUSPECT [Shared]   |
| 4/20/2024 | 22:40:22 | SO6044                 | Response | [291] THINKS SUSPECT IS WEARING BLUE-ISH FLANNEL TOP [Shared]  |
| 4/20/2024 | 22:40:29 | SO6044                 | Response | [292] STILL THROWING ROCKS AT HIS WINDOW [Shared]  |
| 4/20/2024 | 22:40:44 | SO6044                 | Response | [293] CP - [REDACTED] [Shared]   |
| 4/20/2024 | 22:41:12 | SO6347                 | Response | [294] TELL [REDACTED] THAT HE NEEDS TO GET AWAY FROM THE BACK WINDOW [Shared]  |
| 4/20/2024 | 22:41:16 | SO6044                 | Response | [295] CP SAID HE CAN HEAR THE SUSPECT MOVING [Shared]  |
| 4/20/2024 | 22:41:24 | SO6347                 | Response | [296] SOU CAMERAS ON [Shared]  |
| 4/20/2024 | 22:41:32 | SO6347                 | Response | [297] **** [REDACTED] W JACKSON NEEDS TO BACK UP FROM THE WINDOW **** [Shared]   |
| 4/20/2024 | 22:41:39 | SO6347                 | Response | [298] SOU HEADING N ON JACKSON [Shared]  |
| 4/20/2024 | 22:41:39 | SO6044                 | Response | [299] HAVING HIM MOVE AWAY [Shared]  |
| 4/20/2024 | 22:41:51 | SO6347                 | Response | [300] WE ARE DIRECTLY N OF [REDACTED] IN THE PARKING LOT BEH A WHI PICKUP, WE HAVE THE N AND E SIDE COVERED [Shared]   |
| 4/20/2024 | 22:42:13 | SO6044                 | Response | [301] DO THEY WANT THE CP TO EXIT ? [Shared]   |
| 4/20/2024 | 22:42:22 | SO6347                 | Response | [302] DRONE WHO HAS THE HOT SPOT, HE WILL SPOTLIGHT THE HOT SPOT WHEN NEEDED [Shared]  |
| 4/20/2024 | 22:42:49 | SO6347                 | Response | [303] *** [REDACTED] JACKSON STAY INSIDE AND GET AWAY FROM THE BACK SLIDING DOOR THAT HE KEEPS STANDING AT **** [Shared]   |
| 4/20/2024 | 22:43:15 | SO6347                 | Response | [304] DRONE 16 IS STREAMING [Shared]   |
| 4/20/2024 | 22:43:17 | SO6044                 | Response | [305] ADV CP TO MOVE INTO THE INTERIOR OF THE HOUSE AND TO STAY AWAY FROM THE WINDOW [Shared]  |
| 4/20/2024 | 22:44:40 | SO6347                 | Response | [306] SECONDARY BUILDING IS A SHED [Shared]  |
| 4/20/2024 | 22:45:04 | SO6044                 | Response | [307] RED SHIRT CP [REDACTED] - DISCONNECTED WAS TOLD TO STAY AWAY FROM ALL EXTERIOR DOORS AND WINDOWS. [Shared]   |
| 4/20/2024 | 22:46:04 | SO6347                 | Response | [308] FOR DRONE REFERENCE, IFO THE BEARCAT THE POWERLINES ARE RUNNING E/W ACROSS THE STREET - THE TARGET IS JUST WEST [Shared]   |
| 4/20/2024 | 22:46:04 | SO6303                 | Response | [309] Secondary Location for 4123: S CLEVELAND ST / W OVERLAND RD,BOISE,ID 83705 [Shared]  |
| 4/20/2024 | 22:46:13 | SO6303                 | Response | [310] Backed up 2854 with 4123 [Shared]  |
| 4/20/2024 | 22:46:13 | Automatic by System    | Response | [311] Secondary Location for 4123: SAINT ALPHONSUS REGIONAL MEDICAL CENTER HOSPITAL 33, 1055 N CURTIS RD,BOISE, ID 83706. [Shared]                                     |
| 4/20/2024 | 22:46:31 | SO5960                 | Response | [312] [2nd Premise: 1055 N CURTIS RD [SAINT ALPHONSUS REGIONAL MEDICAL CENTER HOSPITAL 33]] [Medium] [Access Information] [REDACTED] AMBULANCE BAY [REDACTED] [Shared] |
| 4/20/2024 | 22:46:39 | SO5960                 | Response | [313] Backed up 36T5 with 5419 [Shared]  |
| 4/20/2024 | 22:46:39 | Automatic by System    | Response | [314] Secondary Location for 5419: SAINT ALPHONSUS REGIONAL MEDICAL CENTER HOSPITAL 33, 1055 N CURTIS RD,BOISE, ID 83706. [Shared]                                     |
| 4/20/2024 | 22:46:39 | Automatic by System    | Response | [315] [2nd Premise: 1055 N CURTIS RD [SAINT ALPHONSUS REGIONAL MEDICAL CENTER HOSPITAL 33]] [Medium] [Access Information] [REDACTED] AMBULANCE BAY [REDACTED] [Shared] |
| 4/20/2024 | 22:48:22 | SO6347                 | Response | [316] WE HAVE THE BEARCAT ON JACKSON [Shared]  |
| 4/20/2024 | 22:48:48 | SO6347                 | Response | [317] GET 1021'S FROM THE SURROUNDING RESIDENCES AND TELL THEM TO SHELTER IN PLACE AND LOCK THEIR DOORS [Shared]   |
| 4/20/2024 | 22:49:35 | SO6347                 | Response | [318] EG74 SOME OF THE REDS ON CLEVELAND EO THE TARGET HOUSE HAVE BEEN NOTIFIED TO LOCK THEIR DOORS [Shared]   |
| 4/20/2024 | 22:49:58 | SO6347                 | Response | [319] PUSHING A TEAM OUT TO THE RIGHT [Shared]   |
| 4/20/2024 | 22:50:20 | SO5275                 | Response | [320] PAYETTE COUNTY CALLED AND ADV OF UPDATE ON SUSPECT VEH [Shared]  |
| 4/20/2024 | 22:51:08 | SO6214                 | Response | [321] no ph for [REDACTED] s jackson [Shared]  |
| 4/20/2024 | 22:51:23 | GP1349                 | Response | [322] Secondary Location for 761: Dorian / Roosevelt, [Shared]   |
| 4/20/2024 | 22:52:01 | SO6347                 | Response | [323] [REDACTED] S JAKCSON [REDACTED] [Shared]   |
| 4/20/2024 | 22:52:03 | SO6214                 | Response | [324] phone for [REDACTED] [REDACTED] [Shared]   |
| 4/20/2024 | 22:53:22 | SO6347                 | Response | [325] [REDACTED] [REDACTED] [Shared]   |
| 4/20/2024 | 22:53:49 | SO6214                 | Response | [326] [REDACTED] [REDACTED] [Shared]   |
| 4/20/2024 | 22:54:08 | SO5960                 | Response | [327] Secondary Location for EG84: SAINT ALPHONSUS REGIONAL MEDICAL CENTER HOSPITAL 33, 1055 N CURTIS RD,BOISE, ID 83706. [Shared]                                     |
| 4/20/2024 | 22:54:19 | SO5960                 | Response | [328] EG84 ROOM 3437 [Shared]  |
| 4/20/2024 | 22:54:46 | SO6347                 | Response | [329] TAKE THE BEAR CAT AND BRING IT E ON DORIAN AND STOP JSUT SHORT OF THE PARKING LOT WHERE THE RED TRUCK IS - THE RED SUV [Shared]                                  |
| 4/20/2024 | 22:55:11 | SO6347                 | Response | [330] COME DOWN DORIAN AND WE WILL MEET YOU - WE WILL TURN IT AROUND AND BACK IT DOWN THROUGH HERE [Shared]  |
| 4/20/2024 | 22:55:12 | SO5275                 | Response | [331] Backed up 2510 with S505 [Shared]  |
| 4/20/2024 | 22:55:16 | SO5275                 | Response | [332] Backed up S505 with S509 [Shared]  |
| 4/20/2024 | 22:56:01 | SO6347                 | Response | [333] CALL THOSE RESIDENTS AND HAVE THEM SHELTER IN PLACE, ALL WINDOWS AND DOORS LOCKED [Shared]   |
| 4/20/2024 | 22:57:40 | SO6347                 | Response | [334] SOU: IF WE HAVE AN INJ, OUR EVAC PLAN IS SB DOWN JACKSON IN THE BEARCAT WITH TACMED [Shared]   |
| 4/20/2024 | 22:57:58 | SO6347                 | Response | [335] SOU: IF THE HOTSPOT STARTS MOVING AND IS ATTEMPTING TO MAKE ENTRY, WE ARE GOING TO MOVE THIS TEAM UP WITH A SHIELD TO CHALLENGE [Shared]                         |
| 4/20/2024 | 22:58:51 | SO6347                 | Response | [336] BE ADVD WE HAVE TACMED ON THE 1/4 CORNER [Shared]  |
| 4/20/2024 | 22:59:42 | SO6347                 | Response | [337] SUSP IS DENNIS MULQUEEN 65YO WMA 507 135 BRO/BLU [Shared]  |
| 4/20/2024 | 23:00:24 | SO6347                 | Response | [338] DRONE 16 BACK UP AND LIVE [Shared]   |
| 4/20/2024 | 23:00:36 | SO5275                 | Response | [339] [REDACTED] AT [REDACTED] -- IS SEEING MA IN THE ALLEY BEH HIS HOUSE TRYING TO BREAK INTO NEIGHBORS SHED HAS BUTCHER KNIFE IN HIS BACK [Shared]                   |
| 4/20/2024 | 23:00:49 | SO5275                 | Response | [340] ALL DOORS AND WINDOWS LOCKED [Shared]  |
| 4/20/2024 | 23:01:48 | SO6347                 | Response | [341] WE HAVE HIM ON CAMERA [Shared]   |
| 4/20/2024 | 23:01:50 | SO6044                 | Response | [342] STEPHANIE WITH PROB & PAROLE - [REDACTED] HAS 6 SEX OFFENDERS LIVING AT THESE ADDRESS. ALL ON PAPER. [Shared]  |
| 4/20/2024 | 23:01:53 | SO6214                 | Response | [343] [REDACTED] no answer // [REDACTED] no answer [Shared]  |
| 4/20/2024 | 23:02:56 | SO5275                 | Response | [344] [REDACTED] HEARING AND SEEING HIM ATT // WMA 5FT7 -5FT 8 LONG GRY HAIR LSW BLU/WHIRGY FLANNEL [Shared]   |
| 4/20/2024 | 23:03:07 | Faulkner, Tysend [SGT] | Response | [345] PER P&P [REDACTED] [Shared]  |
| 4/20/2024 | 23:03:13 | SO6347                 | Response | [346] *** DRONE HAS VISUAL OF THE SUBJECT **** [Shared]  |
| 4/20/2024 | 23:03:18 | SO6347                 | Response | [347] CRAWLING NB SLOWLY FROM THE ORIGINAL SPOT [Shared]   |
| 4/20/2024 | 23:03:22 | SO5275                 | Response | [348] IS MOVING AROUND IN BACK YARD 10FT FROM [REDACTED] WINDOW [Shared]   |
| 4/20/2024 | 23:03:35 | SO5275                 | Response | [349] APPEARS TO BE CRAWLING [Shared]  |
| 4/20/2024 | 23:03:49 | SO5275                 | Response | [350] HAS KNIFE TUCKED IN BACK PART OF JEANS**** [Shared]  |
| 4/20/2024 | 23:04:04 | SO6347                 | Response | [351] SLOWLY WORKING HIS WAY BACK TO WHERE HE WAS [Shared]   |
| 4/20/2024 | 23:04:08 | SO5275                 | Response | [352] THROWING ROCKS AT [REDACTED] WINDOW [Shared]   |
| 4/20/2024 | 23:04:11 | SO6347                 | Response | [353] GETTING COMMANDS READY [Shared]  |
| 4/20/2024 | 23:04:32 | SO6347                 | Response | [354] CRAWLED BACK TO ORIGINAL SPOT [Shared]   |
| 4/20/2024 | 23:04:37 | SO6347                 | Response | [355] CLEAR TO LIGHT HIM UP WIHT THE DRONE [Shared]  |
| 4/20/2024 | 23:05:05 | SO6437                 | Response | [356] S50 REQ A DR [Shared]  |
| 4/20/2024 | 23:05:49 | SO6347                 | Response | [357] WE HVE THE LIGHT ON HIM AND HAVE STARTED COMMANDS [Shared]   |
| 4/20/2024 | 23:05:53 | SO6303                 | Response | [358] Backed up 31t4 with EG13 [Shared]  |
| 4/20/2024 | 23:05:54 | SO6437                 | Response | [359] Requested Case Number(s) issued for Incident #[24-0123059], Jurisdiction: Ada County Sheriff. Case Number(s): ACS24-003557. requested by S50. [Shared]           |
| 4/20/2024 | 23:06:03 | SO6347                 | Response | [360] SHED AND 3FT WOOD FENCE BTWN US [Shared]   |
| 4/20/2024 | 23:06:16 | SO6347                 | Response | [361] ON THE SIDE OF THE FENCE, E SIDE, HE IS UNDER A TREE AND BUSH AND HAS A TARP OVER THE TOP OF HIM [Shared]  |
| 4/20/2024 | 23:07:22 | SO5960                 | Response | [362] PHONE [REDACTED] IS METRO PCS AND PHONE NUMBER WITH DISPTACH IS NOT A 24/7 NUMBER NO CUSTOMER SERVICE UNTIL SUNDAY MORNING [Shared]                              |
| 4/20/2024 | 23:08:06 | SO6347                 | Response | [363] WE HAVE NO DRONE VISUAL COMING INTO OUR PHONES [Shared]  |
| 4/20/2024 | 23:09:49 | SO6347                 | Response | [364] IF HE COMES N AND E, WE WILL LAUNCH THE 40 AND THE K9 [Shared]   |
| 4/20/2024 | 23:10:11 | SO6347                 | Response | [365] THER EIS A 6FT CHAINLINK TO THE E SO IF HE GOES THAT WAY HE WILL HAVE TO HOP IT [Shared]   |
| 4/20/2024 | 23:14:46 | GP1246                 | Response | [366] Secondary Location for 781: Overland lumber, 4100 W OVERLAND RD,BOISE,ID 83705 [Shared]  |
| 4/20/2024 | 23:15:44 | SO6347                 | Response | [367] DRONE 16 DOWN FOR BATTERY [Shared]   |
| 4/20/2024 | 23:17:42 | Clough, Donald A       | Response | [368] Secondary Location for S312: W DORIAN ST / S ROOSEVELT ST,BOISE,ID 83705 [Shared]  |
| 4/20/2024 | 23:18:30 | Moss, Kevin            | Response | [369] Secondary Location for 3474: 3505 W OVERLAND RD,BOISE,ID 83705 [Shared]  |
| 4/20/2024 | 23:18:32 | SO6437                 | Response | [370] Secondary Location for 2515: 3505 W OVERLAND RD, 3505 W OVERLAND RD,BOISE, ID 83705. [Shared]  |
| 4/20/2024 | 23:19:34 | SO6347                 | Response | [371] 2850 KEEP DRONE COVERAGE UP AND CALL ANOTHER AGENCY IF NEED BE [Shared]  |
| 4/20/2024 | 23:19:42 | SO6347                 | Response | [372] DRONE MOVING BACK INTO PLACE NOW [Shared]  |

|           |          |                     |          |   |
|-----------|----------|---------------------|----------|---|
| 4/20/2024 | 23:20:05 | SO6347              | Response | [373] DRONE 16 IS BACK UP AND SWAPPING OUT WITH MERIDIAN FOR COVERAGE [Shared]  |
| 4/20/2024 | 23:21:10 | SO6347              | Response | [374] GETTING READY TO MOVE NOW [Shared]  |
| 4/20/2024 | 23:21:20 | SO6347              | Response | [375] WE HAVE A K9 ON THE S SIDE [Shared]   |
| 4/20/2024 | 23:21:40 | SO6347              | Response | [376] LETS MOVE THE K9 TO DORIAN, COME E AND STOP SHORT TO MEET ME [Shared]   |
| 4/20/2024 | 23:22:14 | SO6347              | Response | [377] BE ADVD THEY HAVE A 40 WITH THEM AND HAVE MED ASSIGNED WITH THAT TEAM AS WELL - ALL 4 ADA METRO WITH THE TEAM ON THE 4 SIDE OFF THE W END [Shared]                |
| 4/20/2024 | 23:22:39 | SO6437              | Response | [378] S312 ***IS TAC'D UP WITH 2311*** [Shared]   |
| 4/20/2024 | 23:23:22 | SO6347              | Response | [379] ANNOUNCEMENTS HEARD ON THE E SIDE OF THE PERIM [Shared]   |
| 4/20/2024 | 23:27:26 | SO6347              | Response | [380] MOVEMENT UNDER THE TARP [Shared]  |
| 4/20/2024 | 23:28:15 | SO6347              | Response | [381] HE MAY HAVE COME OUT FROM UNDER THE TARP AND LOOKS LIKE HE IS MOVING AROUND UNDER THE TREE [Shared]   |
| 4/20/2024 | 23:28:43 | SO6347              | Response | [382] TEAM ON THE W IS TO STAY BEHIND THE BUILDING UNLESS HE TAKES OFF THEN YOU WILL BECOME PRIMARY [Shared]  |
| 4/20/2024 | 23:29:11 | SO6347              | Response | [383] THE SUSP HAS BEEN MOVING OUT OF THE TARP BUT IN THE SAME VICINITY - WE DEF HAVE SOMEONE THERE [Shared]  |
| 4/20/2024 | 23:31:06 | SO5275              | Response | [384] 1003 WB ON OVERLAND OLDER JEEP WRANGLER OR CHEROKKE OCC BY WMA BLEW THREW MULT SETS W/OFFICER YELLING [Shared]  |
| 4/20/2024 | 23:31:27 | SO5275              | Response | [385] 1003 - GRY OR LIGHT BLUE WMA SMOKING CIGARETTE [Shared]   |
| 4/20/2024 | 23:34:24 | SO6347              | Response | [386] ANNOUNCEMENTS ARE LOUD AND CLEAR [Shared]   |
| 4/20/2024 | 23:34:53 | SO6347              | Response | [387] DRONE 16 HAS A CLOSE UP [Shared]  |
| 4/20/2024 | 23:36:02 | SO6347              | Response | [388] WE ARE N ON JACKSON FROM NEZ - WILL BE ENROUTE WITH THE ROBOT [Shared]  |
| 4/20/2024 | 23:36:11 | SO6347              | Response | [389] ** KEEP JACKSON CLEAR - ITS THE MED EVAC ROUTE ** [Shared]  |
| 4/20/2024 | 23:36:20 | SO6347              | Response | [390] INTERIOR DRONE IS ENROUTE [Shared]  |
| 4/20/2024 | 23:38:11 | SO6214              | Response | [391] openline 911 ph [REDACTED] at [REDACTED], no answer to dspt verbally, no answer rell x2, no distress sounded like they wre discussing incident [Shared]           |
| 4/20/2024 | 23:44:52 | SO6347              | Response | [392] NO CHANGE STILL UNDER THE TARP AND THE BUSH [Shared]  |
| 4/20/2024 | 23:46:27 | SO6347              | Response | [393] SMALL DRONE LAUNCHED - EYES ON THE SUSP AREA - MAKING ANNOUNCEMENTS TO SHELTER IN PLACE TO ALL NEIGHBORS [Shared]   |
| 4/20/2024 | 23:46:55 | SO6347              | Response | [394] SUSP ON THE GROUND WIHT THE TARP AND A GUN IN HIS HAND [Shared]   |
| 4/20/2024 | 23:47:13 | SO6347              | Response | [395] WE HAVE VISUAL - PARK IT THERE AND WATCH [Shared]   |
| 4/20/2024 | 23:47:31 | SO6347              | Response | [396] WEARING DARK PANTS PLAID SHIRT AND DRK GRY BEARD AND BLACK SEMI AUTO HAND GUN [Shared]  |
| 4/20/2024 | 23:47:53 | SO6347              | Response | [397] CNT HAS PHONE NUMBER FOR HIM AND THEY WILL TRY AND CALL [Shared]  |
| 4/20/2024 | 23:48:08 | SO6347              | Response | [398] NEIGHBORS ARE COMING TO THE WINDOWS AFTER ANNOUNCEMENTS [Shared]  |
| 4/20/2024 | 23:48:19 | SO6347              | Response | [399] SUSP IS POINTING THE GUN AT THE DRONE [Shared]  |
| 4/20/2024 | 23:48:46 | SO6347              | Response | [400] THE CONCERN IS THAT IF HE SHOOTS TOWARDS THE DRONE ITS GOING TO HIT THE BLDG WHERE PEOPLE ARE [Shared]  |
| 4/20/2024 | 23:48:57 | SO6347              | Response | [401] WE CAN MOVE THE DRONE FOR NOW SO WE CAN SEE IF HE GOES TO THE N [Shared]  |
| 4/20/2024 | 23:49:07 | SO6347              | Response | [402] WE CAN STILL SEE HIS HEAT SIGNATURE BUT MOVE AWAY FROM THE BUILDING [Shared]  |
| 4/20/2024 | 23:49:23 | SO6347              | Response | [403] SHOT FIRED BY THE SUSP [Shared]   |
| 4/20/2024 | 23:49:38 | SO6347              | Response | [404] DOES NOT APPEAR HE SHOT HIMSELF UNK WHAT HE SHOT AT [Shared]  |
| 4/20/2024 | 23:50:41 | SO6347              | Response | [405] SUSP IS STILL SEATED UPRIGHT NO ADDL MOVEMENT [Shared]  |
| 4/20/2024 | 23:50:45 | SO6347              | Response | [406] GUN STILL IN HIS HAND [Shared]  |
| 4/20/2024 | 23:51:14 | SO6347              | Response | [407] RESD CAME OUT AT [REDACTED] - WORK ON EVAC ON THIS SIDE [Shared]  |
| 4/20/2024 | 23:51:30 | SO6347              | Response | [408] CHECK WITH TOC, IF THEY WILL EVAC LETS TAKE THEM OUT THE N SIDE OF THE BUILDING [Shared]  |
| 4/20/2024 | 23:51:47 | SO6347              | Response | [409] [REDACTED] IS COMING OUT THE S SIDE ABOUT 10 YARDS [Shared]   |
| 4/20/2024 | 23:52:01 | SO6347              | Response | [410] MESSAGE LFT FOR [REDACTED] TO SHELTER WE WILL TRY AGAIN [Shared]  |
| 4/20/2024 | 23:52:06 | SO6347              | Response | [411] GET OVER TO THE N SIDE AND EVAC [Shared]  |
| 4/20/2024 | 23:52:22 | SO6347              | Response | [412] WE THINK TAHT CAME OUT OF [REDACTED] WHICH IS RELATED TO THE SUSP [Shared]  |
| 4/20/2024 | 23:52:48 | SO6347              | Response | [413] TELL RESDS IN [REDACTED] TO STAY INSIDE [Shared]  |
| 4/20/2024 | 23:53:01 | SO6347              | Response | [414] DRONE WITH US NEEDS A NEW BATTERY [Shared]  |
| 4/20/2024 | 23:53:04 | SO6347              | Response | [415] NO EYES ON ATT [Shared]   |
| 4/20/2024 | 23:53:58 | SO6347              | Response | [416] THE SUSP IS MOVING WB ALONG THE FENCE LINE ON THE S SIDE TOWARDS [REDACTED] [Shared]  |
| 4/20/2024 | 23:54:05 | SO6347              | Response | [417] HE IS TRYING TO GET INTO [REDACTED] [Shared]  |
| 4/20/2024 | 23:54:13 | SO6347              | Response | [418] TEAM DOING EVACS BE READY - MOVING NB INSIDE THE RESD [Shared]  |
| 4/20/2024 | 23:54:39 | SO6347              | Response | [419] *** SUSP IS OUTSIDE IN THE COURTYARD SW END OF THE COMPLEX *** [Shared]   |
| 4/20/2024 | 23:54:49 | SO6347              | Response | [420] WE HAVE TEAM 10YDS TO THE RIGHT [Shared]  |
| 4/20/2024 | 23:55:48 | SO6347              | Response | [421] HOSTILE FRIENDLY TO THE SUSP IN [REDACTED] WHO TRIED TO EVAC HIM AND WAS CONFRONTATIONAL [Shared]   |
| 4/20/2024 | 23:56:00 | SO6347              | Response | [422] DRONE SHOWS BLOOD COMIGN FROM HIS HEAD [Shared]   |
| 4/20/2024 | 23:56:33 | SO6347              | Response | [423] GUN IS OFF TO HIS RIGHT SIDE A COUPLE FEET AWAY [Shared]  |
| 4/20/2024 | 23:56:50 | SO6347              | Response | [424] MAY BE INSIDE [REDACTED] - UNCOOPERATIVE - POPPING OPEN DOORS ON THE N SIDE [Shared]  |
| 4/20/2024 | 23:56:58 | SO6347              | Response | [425] SUSP IS DOWN IN THE BEH THE HOUSE [Shared]  |
| 4/20/2024 | 23:57:02 | SO6347              | Response | [426] DRONE ON AND LETHAL COVERAGE [Shared]   |
| 4/20/2024 | 23:57:05 | SO6347              | Response | [427] USING TOOLS TO GET A RESPONSE [Shared]  |
| 4/20/2024 | 23:57:11 | SO6347              | Response | [428] STIKLL BREATHING AND MOVING [Shared]  |
| 4/20/2024 | 23:57:24 | SO6347              | Response | [429] OPEN LINE WITH [REDACTED] AND DEAD AIR [Shared]   |
| 4/20/2024 | 23:57:41 | SO6347              | Response | [430] WAS LANDLINE WITH [REDACTED] AND ONCE SHOTS WENT OFF DEAD AIR [Shared]  |
| 4/20/2024 | 23:58:23 | SO6129              | Response | [431] addl caller [REDACTED] at [REDACTED] just heard gunshots -- disp adv him to shelter in place - no further [Shared]  |
| 4/20/2024 | 23:58:35 | SO6347              | Response | [432] DRONE NOT SEEING MOVEMENT - DOES NOT APPEAR TO BE BREATHING ATT [Shared]  |
| 4/20/2024 | 23:59:24 | SO6347              | Response | [433] WE HAVE SUSP IN CUSTODY WITH BROKEN GLASS ON THE SLIDER TO [REDACTED] - THE LAST APARTMENT - MAKE CONTACT AT THE FRONT TO MAKE SURE NO ONE INSIDE IS INJ [Shared] |
| 4/20/2024 | 23:59:46 | SO6347              | Response | [434] HOSTILE MALE IS ALSO IN CUSTODY, THERE IS A SECOND SUBJECT IN THE RESD THAT IS ALSO HOSTILE [Shared]  |
| 4/20/2024 | 23:59:52 | SO6347              | Response | [435] THERE WAS A FEMALE THAT CAME OUT AS WELL AND SHE SHOULD STILL BE INSIDE [Shared]  |
| 4/21/2024 | 00:00:23 | SO6347              | Response | [436] SUBJ IN THE BACK THAT IS IN CUSTODY OUT OF [REDACTED] SAID THAT VINCENT IS INSIDE [REDACTED] WITH ONE OTHER SUBJECT [Shared]                                      |
| 4/21/2024 | 00:00:41 | SO6347              | Response | [437] TACMED TO COME UP - MOVE SUSP BACK IF NEEDED [Shared]   |
| 4/21/2024 | 00:01:18 | SO6347              | Response | [438] 3681 ON THE OPEN LINE WITH [REDACTED] CLOSEST TO THE BEAR CAT - SHOTS WENT OUT AND IT WAS DEAD AIR AFTER AND STILL NO RESPONSE [Shared]                           |
| 4/21/2024 | 00:02:00 | SO6347              | Response | [439] CHECKING OPERATORS NOW - EVERYONE IS UP [Shared]  |
| 4/21/2024 | 00:02:18 | SO6214              | Response | [440] addl cp [REDACTED] ph [REDACTED] heard shots at [REDACTED] [Shared]   |
| 4/21/2024 | 00:02:31 | SO6347              | Response | [441] TWO ADDL MALES INSIDE [REDACTED] - THEY ARE COMING AROUND NOW AND BEING SOMEWHAT COOPERATIVE [Shared]   |
| 4/21/2024 | 00:02:37 | SO6347              | Response | [442] ALSO CLAIMS THAT HE DOESN'T KNOW DENNIS [Shared]  |
| 4/21/2024 | 00:03:04 | SO6347              | Response | [443] [REDACTED] IS SECOND FROM THE EAST IN - WE NEED TO CHECK THE MOST WEST APARTMENT, WHERE WE HAVE BROKEN REAR SLIDER [Shared]                                       |
| 4/21/2024 | 00:03:34 | SO6347              | Response | [444] FURTHEST WEST IS [REDACTED] AND THE MALE CAME TO THE DOOR EARLIER [Shared]  |
| 4/21/2024 | 00:03:40 | SO6347              | Response | [445] CLEAR [REDACTED] TO CONFIRM NO INJ INSIDE [Shared]  |
| 4/21/2024 | 00:04:29 | SO6347              | Response | [446] WE HVE ONE MORE DOOR WO - THERE IS A MALE IN [REDACTED] AND WE HAVE NOT MADE CONTACT AT [REDACTED] [Shared]   |
| 4/21/2024 | 00:04:50 | SO6347              | Response | [447] THE SUSP SHOT A RANDOM ROUND BEFORE WE APPROACHED, THE ONLY INJ WE ARE CONCERNED ABOUT RIGHT NOW IS THE FURTHEST WEST APARTMENT [Shared]                          |
| 4/21/2024 | 00:05:12 | SO6347              | Response | [448] THE UPPER AND LOWER ARE THE SAME UNITS - WE HAD CONFIRMATION EARLIER THAT THERE IS A SUBJ INSIDE [REDACTED] PREPPING A TEAM TO MAKE CONTACT NOW [Shared]          |
| 4/21/2024 | 00:05:21 | SO6347              | Response | [449] CORRECTION, THE WEST END APARTMENT [Shared]   |
| 4/21/2024 | 00:05:31 | SO6347              | Response | [450] APARTMENT [REDACTED] ON THE WEST END [Shared]   |
| 4/21/2024 | 00:06:27 | SO6347              | Response | [451] WE WILL MOVE INTO [REDACTED] TO MAKE CONTACT [Shared]   |
| 4/21/2024 | 00:06:32 | SO6347              | Response | [452] YOU ARE AUTHORIZED ENTRY [Shared]   |
| 4/21/2024 | 00:08:12 | SO6347              | Response | [453] OLDER MALE COMIGN TO THE DOOR AT [REDACTED] [Shared]  |
| 4/21/2024 | 00:08:24 | SO6347              | Response | [454] LIGHT IN THE MIDDLE ROOM JUST WENT OFF [Shared]   |
| 4/21/2024 | 00:08:34 | Daymude, Adam [CPL] | Response | [455] Secondary Location for 711: [REDACTED] [Shared]   |
| 4/21/2024 | 00:08:44 | Merrill, Mark       | Response | [456] Secondary Location for K95: 1055 N CURTIS RD,BOISE,ID 83706 [Shared]  |
| 4/21/2024 | 00:10:03 | SO6347              | Response | [457] TWO MALE ADULTS INDICATING THEY ARE THE ONLY TWO INSIDE THE RESD - WE ARE MOVING TO THE BACK SLIDER WHERE TEH BULLET ENTERED TO CHECK FOR INJ [Shared]            |
| 4/21/2024 | 00:10:19 | SO6303              | Response | [458] [REDACTED] at [REDACTED] -- wants ll when shelter in place is lifted [Shared]   |
| 4/21/2024 | 00:11:33 | SO6347              | Response | [459] MOVING TO THE SLIDER WITH GLASS ON THE FLOOR [Shared]   |
| 4/21/2024 | 00:11:59 | SO6437              | Response | [460] 783 clear the area check will now be cit duties at the [REDACTED] no sec [Shared]   |
| 4/21/2024 | 00:12:06 | SO6347              | Response | [461] ITS CLEAR - WE ARE MOVING UPSTAIRS [Shared]   |
| 4/21/2024 | 00:13:00 | SO6347              | Response | [462] THERE IS A BALCONY ON THE REAR OF THE BLDG, THE WINDOWS TO [REDACTED] ARE OPEN - UNK IF ANYONE IS UPSTAIRS [Shared]   |
| 4/21/2024 | 00:13:02 | SO6437              | Response | [463] 34T1 officer marshall in the ambulance with the gsw suspect [Shared]  |
| 4/21/2024 | 00:13:18 | SO6347              | Response | [464] TWO ADDL PEOPLE IN [REDACTED] [Shared]  |
| 4/21/2024 | 00:13:33 | Oltazua, Cruz       | Response | [465] Secondary Location for 34T1: 1055 N CURTIS RD,BOISE,ID 83706 [Shared]   |

|           |          |                     |          |   |
|-----------|----------|---------------------|----------|---|
| 4/21/2024 | 00:14:10 | SO6347              | Response | [466] RESIDENTS MUST STAY INSIDE - WE NEED TO KEEP SOMEONE HERE TO MAKE SURE THEY DONT COME OUTSIDE, ITS A CRIME SCENE [Shared]   |
| 4/21/2024 | 00:14:32 | SO6347              | Response | [467] 34T11 WE ARE ENROUTE [Shared]   |
| 4/21/2024 | 00:14:41 | SO6347              | Response | [468] WE HAVE CONTACT WITH THE RED SHIRTED GUY [Shared]   |
| 4/21/2024 | 00:15:03 | SO6347              | Response | [469] WE ARE MAKING CONTACT AT [REDACTED] [Shared]  |
| 4/21/2024 | 00:15:22 | SO6347              | Response | [470] BRING CRIME SCENE TAPE UP SO WE CAN START BLOCKING THIS OFF [Shared]  |
| 4/21/2024 | 00:15:43 | SO4839              | Response | [471] Secondary Location for E8: SAINT ALPHONSUS REGIONAL MEDICAL CENTER HOSPITAL 33, 1055 N CURTIS RD,BOISE, ID 83706. [Shared]  |
| 4/21/2024 | 00:15:43 | Automatic by System | Response | [472] [2nd Premise: 1055 N CURTIS RD [SAINT ALPHONSUS REGIONAL MEDICAL CENTER HOSPITAL 33]] [Medium] [Access Information] [REDACTED] AMBULANCE BAY [REDACTED] [Shared]  |
| 4/21/2024 | 00:15:43 | Automatic by System | Response | [473] [2nd Premise: 1055 N CURTIS RD [SAINT ALPHONSUS REGIONAL MEDICAL CENTER HOSPITAL 33]] [High] [Fire Warning] ES operator please broadcast the following information to responding units: Standpipe and sprinkler FDC info in INTTERRA [Shared] |
| 4/21/2024 | 00:15:43 | SO4839              | Response | [474] E8 PUFF X2 [Shared]   |
| 4/21/2024 | 00:15:56 | SO6347              | Response | [475] WE JUST MADE CONTACT WITH TWO OCCUPANTS AT [REDACTED] THEY ARE C4 [Shared]  |
| 4/21/2024 | 00:16:09 | SO6347              | Response | [476] OCCUPANTS AT [REDACTED] NEED TO STAY INSIDE, THEY CANNOT COME OUT THE BACK SIDE OF THE RESD [Shared]  |
| 4/21/2024 | 00:16:41 | SO6347              | Response | [477] 2850 TO PERIM UNITS - SOMEONE BRING UP TAPE TO THE SOU SPOT [Shared]  |
| 4/21/2024 | 00:16:44 | SO6347              | Response | [478] TAPE IS ENROUTE [Shared]  |
| 4/21/2024 | 00:17:29 | SO6347              | Response | [479] WE JUST TOOK TWO OUT OF [REDACTED] AND WE HAVE ONE MORE INSIDE [Shared]   |
| 4/21/2024 | 00:19:49 | SO6347              | Response | [480] START AN ADDITIONAL ENGINE TO STAGE PRECAUTIONARY [Shared]  |
| 4/21/2024 | 00:20:27 | SO5275              | Response | [481] Secondary Location for 761: W DORIAN ST / S ROOSEVELT ST, W DORIAN ST / S ROOSEVELT ST,BOISE, ID 83705. [Shared]  |
| 4/21/2024 | 00:21:06 | SO6347              | Response | [482] CANCEL THE ENGINE - WE HAVE TWO MEDICS STAGED AT AUTO ZONE [Shared]   |
| 4/21/2024 | 00:21:43 | SO6347              | Response | [483] GET THE DRONE TO CLEAR THE PORCH/BALCONY TO MAKE SURE NO ONE WILL BE UP ABOVE US [Shared]   |
| 4/21/2024 | 00:21:54 | SO6347              | Response | [484] BALCONY ACCESS IS ONLY FROM WINDOWS AND RUNS THE ENTIRETY OF THE COMPLEX [Shared]   |
| 4/21/2024 | 00:22:50 | SO6347              | Response | [485] [REDACTED] IS CLEAR - PUTTING 3 MALES BACK INSIDE AND THEY HAVE BEEN ADVISED TO NOT GO OUT OF THE BACKYARD [Shared]   |
| 4/21/2024 | 00:23:10 | SO6347              | Response | [486] PATROL OFFICERS ARE ENROUTE [Shared]  |
| 4/21/2024 | 00:23:29 | SO6347              | Response | [487] WE ARE MAKING CONTACT AT [REDACTED] NOW - THE ONE THAT THE HOSTILE MALE CAME OUT OF, THERE IS AT LEAST TWO MORE INSIDE [Shared]   |
| 4/21/2024 | 00:25:25 | SO6347              | Response | [488] WITH THE DRONE FROM ABOVE ALL I CAN SEE IS A WHITE SHEET HANGING FROM IT [Shared]   |
| 4/21/2024 | 00:25:41 | SO6347              | Response | [489] IF THERE IS ACCESS UP THERE WE NEED TO EITHER GET UP THERE AND CHECK IT OR GET A DRONE UP THERE [Shared]  |
| 4/21/2024 | 00:26:31 | SO6347              | Response | [490] WE HAVE TWO ADULT MALES IN [REDACTED] - NEITHER RESPONDING OR COMING OUTSIDE [Shared]   |
| 4/21/2024 | 00:26:41 | SO6303              | Response | [491] Requested Case Number(s) issued for Incident #[24-0123059]. Jurisdiction: Garden City PD. Case Number(s): GPD24-000742. requested by 785. [Shared]  |
| 4/21/2024 | 00:26:56 | SO6347              | Response | [492] WE SAW ONE MALE WHEN THE DOOR WAS OPENING AND THE ONE OCCUPANT WE TOOK OUT INDICATED THERE ARE TWO ADDITIONAL MALES INSIDE, THIS WAS THE HOSTILE RESD [Shared]  |
| 4/21/2024 | 00:27:40 | SO6347              | Response | [493] THIS SPACE BACK HERE IS VERY SMALL - IF THEY ARE NOT GOING TO COME TO THE DOOR WE ARE GOING TO HAVE SECURITY SITTING ON THE S SIDE OF THE DOOR TO SECURE IT [Shared]  |
| 4/21/2024 | 00:28:45 | SO6347              | Response | [494] TWO PATROL OFFICERS TO THE N SIDE OF THE BUILDING [Shared]  |
| 4/21/2024 | 00:29:18 | SO6347              | Response | [495] WEVE MADE REPEATED ATTEMPTS TO HAVE THE FEMALE EXIT BUT THEY ARE NON COMPLIANT, THE DOOR IS OPEN BUT WE HAVE BACKED OFF UFN [Shared]  |
| 4/21/2024 | 00:29:31 | SO6347              | Response | [496] SHUT THE DOOR AND KEEP AN EYE ON IT - WE CANT FORCE THEM OUT WITHOUT A WARRANT AT THIS POINT [Shared]   |
| 4/21/2024 | 00:29:45 | SO6416              | Response | [497] ***CHAPLIN MIKE WEBB ADA 8995 WILL BE AT THE HOSPITAL LE SUPPORT*** [Shared]  |
| 4/21/2024 | 00:30:32 | SO6437              | Response | [498] DOOR AT [REDACTED] IS CLOSED AND WE ARE STANDING BY [Shared]  |
| 4/21/2024 | 00:32:18 | SO6347              | Response | [499] MEET ME ON THE E SIDE WITH THE BEAR CAT [Shared]  |
| 4/21/2024 | 00:34:23 | SO6416              | Response | [500] ISP CANYON NAMP AND PAYETTE ADV THAT SUSPECT IS IN CUSTODY [Shared]   |
| 4/21/2024 | 00:35:09 | SO6347              | Response | [501] ONE OF THE MALES KEEPS PULLING THE CURTAIN BACK AT [REDACTED] AND IS BEING HOSTILE [Shared]   |
| 4/21/2024 | 00:35:50 | SO6347              | Response | [502] GETTING ANOTHER DRONE SET UP AT THE BACK OF THE BEAR CAT [Shared]   |
| 4/21/2024 | 00:40:08 | SO6437              | Response | [503] 34T11 *****official 10-100 time in the trauma room 00:36***** [Shared]  |
| 4/21/2024 | 00:41:09 | Feldner, Chance     | Response | [504] Secondary Location for 3682: mark stall pl,BOISE,ID 83705 [Shared]  |
| 4/21/2024 | 00:41:46 | SO6347              | Response | [505] \ [Shared]  |
| 4/21/2024 | 00:42:30 | SO6347              | Response | [506] 3115 HOLDING PERIM AT NEZ/ROOS [Shared]   |
| 4/21/2024 | 00:43:44 | SO6347              | Response | [507] S SIDE IS COVERED - NO NEED TO HOLD THE N SIDE [Shared]   |
| 4/21/2024 | 00:43:54 | SO6437              | Response | [508] 34T11 req the coroner at SARMC trauma room [Shared]   |
| 4/21/2024 | 00:45:38 | GP1349              | Response | [509] Secondary Location for 761: 1055 N CURTIS RD,BOISE,ID 83706 [Shared]  |
| 4/21/2024 | 00:46:49 | SO6347              | Response | [510] I NEED A SHIELD AT THE SCENE [Shared]   |
| 4/21/2024 | 00:49:20 | SO6347              | Response | [511] OCCUPANTS AT [REDACTED] WERE AT THE REAR AND SAID THEY ARE GOING TO THE FRONT [Shared]  |
| 4/21/2024 | 00:52:04 | SO6347              | Response | [512] THE OCCUPANT WE SENT BACK TO [REDACTED] STATES THAT THE PERSON UPSTAIRS IS NOT RESPONDING AND IS ASKING US TO COME INSIDE TO CONFIRM THEY ARE OKAY [Shared]   |
| 4/21/2024 | 00:52:30 | SO6347              | Response | [513] YOU ARE AUTHORIZED FOR A WELFARE CHECK AT [REDACTED] [Shared]   |
| 4/21/2024 | 00:57:15 | SO6347              | Response | [514] MALE IS REFUSING TO COME OUT OR GIVE ANY IDEA OF HIS STATUS - WONT TALK TO US AT ALL AND WONT RESPOND TO HIS ROOMMATE [Shared]  |
| 4/21/2024 | 00:58:48 | SO6437              | Response | [515] Secondary Location for 5419: B19, 333 N MARK STALL PL,BOISE, ID 83704. [Shared]   |
| 4/21/2024 | 01:00:31 | SO6347              | Response | [516] BREACHING A DOOR UPSTAIRS IN [REDACTED] [Shared]  |
| 4/21/2024 | 01:02:10 | SO6347              | Response | [517] WE NEED A DRONE TO [REDACTED] [Shared]  |
| 4/21/2024 | 01:05:31 | SO6129              | Response | [518] Secondary Location for 782: SAINT ALPHONSUS REGIONAL MEDICAL CENTER HOSPITAL 33, 1055 N CURTIS RD,BOISE, ID 83706. [Shared]   |
| 4/21/2024 | 01:05:31 | Automatic by System | Response | [519] [2nd Premise: 1055 N CURTIS RD [SAINT ALPHONSUS REGIONAL MEDICAL CENTER HOSPITAL 33]] [Medium] [Access Information] [REDACTED] AMBULANCE BAY [REDACTED] [Shared]  |
| 4/21/2024 | 01:05:50 | SO6416              | Response | [520] FA RES AT [REDACTED] UPSET THAT LE LEFT HER GATE OPEN BECAUSE HER BUNNY GOT OUT AND THEY ALSO USED HER DOOR MAT AS A KNEE PAD [Shared]  |
| 4/21/2024 | 01:07:02 | SO6347              | Response | [521] CANCEL THE CODE RED [Shared]  |
| 4/21/2024 | 01:12:06 | SO6347              | Response | [522] 90% CLEAR WITH THE DRONE [Shared]   |
| 4/21/2024 | 01:17:48 | SO6347              | Response | [523] ROOM IS CLEAR - WE ARE EXITING [REDACTED] [Shared]  |
| 4/21/2024 | 01:18:08 | SO6347              | Response | [524] ROOMMATE WAS NOT AT THE LOCATION DESPITE WHAT ANOTHER ROOMMATE STATED [Shared]  |
| 4/21/2024 | 01:19:07 | SO6347              | Response | [525] WE ARE ABLE TO CLEAR THE AMBULANCE [Shared]   |
| 4/21/2024 | 01:19:30 | SO6129              | Response | [526] Secondary Location for STR13: S ROOSEVELT ST / W DORIAN ST, S ROOSEVELT ST / W DORIAN ST,BOISE, ID 83705. [Shared]  |
| 4/21/2024 | 01:21:36 | 9361                | Response | [527] Requested Case Number(s) issued for Incident #[24-0123059]. Jurisdiction: Meridian PD. Case Number(s): MPD24-002589. requested by 9361. [Shared]  |
| 4/21/2024 | 01:25:35 | Clyde, Brandon      | Response | [528] Secondary Location for 9361: 1055 N CURTIS RD,BOISE,ID 83706 [Shared]   |
| 4/21/2024 | 01:25:58 | SO6129              | Response | [529] Secondary Location for S46: W DORIAN ST / S ROOSEVELT ST, W DORIAN ST / S ROOSEVELT ST,BOISE, ID 83705. [Shared]  |
| 4/21/2024 | 01:26:43 | SO6129              | Response | [530] **Per 782 10-100 suspect is turned over to coroner att*** [Shared]  |
| 4/21/2024 | 01:26:48 | SO6129              | Response | [531] Secondary Location for 782: G19, 301 E 50TH ST,GARDEN CITY, ID 83714. [Shared]  |
| 4/21/2024 | 01:33:01 | SO6303              | Response | [532] [REDACTED] -- said her brother is Dennis Mulqueen -- wants to know whats going on [Shared]  |
| 4/21/2024 | 01:39:53 | SO6303              | Response | [533] hillcrest country -- [REDACTED] - wants to know if they still need to shelter in place [Shared]   |
| 4/21/2024 | 01:40:13 | SO6303              | Response | [534] [REDACTED] -- adv her service dog is left at a shop off overland -- wants to know if she can get her dog [Shared]   |
| 4/21/2024 | 01:43:02 | SO6303              | Response | [535] [REDACTED] adv dog is at 6314 W Overland Rd (Canine Wash and Go) -- inside kennel [Shared]  |
| 4/21/2024 | 01:43:12 | SO6303              | Response | [536] dog is a black/tan poodle [Shared]  |
| 4/21/2024 | 01:43:13 | SO6437              | Response | [537] [Emergency Services] has closed their incident [24-0016050]   |
| 4/21/2024 | 01:43:20 | SO6303              | Response | [538] cp has keys to get inside business [Shared]   |
| 4/21/2024 | 01:49:28 | SO6303              | Response | [539] [REDACTED] is going to be driving through in black chev 3500 truck [Shared]   |
| 4/21/2024 | 01:50:41 | SO6129              | Response | [540] Secondary Location for 782: W NEZ PERCE ST / S JACKSON ST, W NEZ PERCE ST / S JACKSON ST,BOISE, ID 83705. [Shared]  |
| 4/21/2024 | 01:51:47 | SO6214              | Response | [541] [Notification] [Law Enforcement]-2850 adv dspt can clr 10 -- units keeping car to car [Shared]  |
| 4/21/2024 | 01:51:59 | SO6214              | Response | [542] also still using 11 ** [Shared]   |
| 4/21/2024 | 02:46:00 | SO5275              | Response | [543] [Rotation Request Comment] EVID TOW ROOSEVELT/DORIAN IT IS PARELELL PKL BTW 2 VEHs MAY HAVE TO BE DRAGGED OUT [REDACTED] -- ROCKY MTN TOWING 208-562-1177 76 [Shared]   |
| 4/21/2024 | 02:57:08 | SO6214              | Response | [544] 4th cp was [REDACTED] ph [REDACTED] [Shared]  |
| 4/21/2024 | 03:21:34 | SO5845              | Response | [545] CHAPLAIN MARK WEBB [REDACTED] [Shared]  |
| 4/21/2024 | 03:22:08 | SO5845              | Response | [546] **CORRECTION MIKE WEBB -- IS RESPONDING TO HOSPITAL [Shared]  |

|           |          |                     |          |   |  |
|-----------|----------|---------------------|----------|---|--|
| 4/21/2024 | 03:23:17 | Sandoval, Kenneth   | Response |   | [547] Secondary Location for 3910: S JACKSON ST / W NEZ PERCE ST,BOISE,ID 83705 [Shared]   |
| 4/21/2024 | 03:28:50 | SO6446              | Response | Y |  |
| 4/21/2024 | 03:29:32 | SO6446              | Response | Y |  |
| 4/21/2024 | 03:31:14 | SO6446              | Response | Y |  |
| 4/21/2024 | 03:31:15 | Feldner, Chance     | Response |   | [551] Secondary Location for 3682: 1055 N CURTIS RD,BOISE,ID 83706 [Shared]  |
| 4/21/2024 | 03:44:35 | SO6416              | Response |   | [552] Secondary Location for STR13: JAIL 33, 7210 W BARRISTER DR,BOISE, ID 83704. [Shared]   |
| 4/21/2024 | 03:44:35 | SO6416              | Response |   | [553] STR13 FOLLOWING TOW [Shared]   |
| 4/21/2024 | 04:00:03 | Feldner, Chance     | Response |   | [554] 3682 at SARMC on related Honor Guard duty [Shared]   |
| 4/21/2024 | 04:10:27 | Rising, Kurt        | Response |   | [555] Secondary Location for 3252: 333 N MARK STALL PL,BOISE,ID 83704 [Shared]   |
| 4/21/2024 | 04:21:56 | SO6416              | Response |   | [556] Secondary Location for STR13: W OVERLAND RD / S EMPIRE WAY, W OVERLAND RD / S EMPIRE WAY,BOISE, ID 83709. [Shared]                         |
| 4/21/2024 | 04:48:49 | GP1246              | Response |   | [557] Secondary Location for 781: G19, 301 E 50TH ST,GARDEN CITY,ID 83714 [Shared]   |
| 4/21/2024 | 04:57:08 | SO6416              | Response |   | [558] Secondary Location for 781: G19, 301 E 50TH ST,GARDEN CITY, ID 83714. [Shared]   |
| 4/21/2024 | 04:58:59 | SO6409              | Response |   | [559] 782 ARRIVED WITH EVIDENCE [Shared]   |
| 4/21/2024 | 05:15:00 | Middleton, Trevor   | Response |   | [560] Secondary Location for 3115: W OVERLAND RD / W HUMMEL DR,BOISE,ID 83709 [Shared]   |
| 4/21/2024 | 05:35:32 | SO4839              | Response |   | [561] Secondary Location for 782: G19, 301 E 50TH ST,GARDEN CITY, ID 83714. [Shared]   |
| 4/21/2024 | 06:26:35 | SO4839              | Response |   | [562] Backed up 3123 with 4K93 [Shared]  |
| 4/21/2024 | 06:41:45 | SO4839              | Response |   | [563] Secondary Location for S400: W OVERLAND RD / W HUMMEL DR,BOISE,ID 83709 [Shared]   |
| 4/21/2024 | 06:41:45 | SO4839              | Response |   | [564] Backed up 3115 with S400 [Shared]  |
| 4/21/2024 | 06:46:53 | SO4839              | Response |   | [565] Secondary Location for 782: W OVERLAND RD / S EMPIRE WAY, W OVERLAND RD / S EMPIRE WAY,BOISE, ID 83709. [Shared]                           |
| 4/21/2024 | 06:56:31 | SO4839              | Response |   | [566] Secondary Location for 781: S JACKSON ST, S JACKSON ST,BOISE, ID 83705. [Shared]   |
| 4/21/2024 | 07:01:30 | SO5954              | Response |   | [567] Secondary Location for 785: G19, 301 E 50TH ST,GARDEN CITY, ID 83714. [Shared]   |
| 4/21/2024 | 07:01:30 | SO5954              | Response |   | [568] Secondary Location for 782: G19, 301 E 50TH ST,GARDEN CITY, ID 83714. [Shared]   |
| 4/21/2024 | 07:04:57 | SO5954              | Response |   | [569] 3116 uc 3116 235959 [Shared]   |
| 4/21/2024 | 07:07:07 | SO5954              | Response |   | [570] Secondary Location for 1513: S JACKSON ST / W NEZ PERCE ST, S JACKSON ST / W NEZ PERCE ST,BOISE, ID 83705. [Shared]                        |
| 4/21/2024 | 07:09:22 | SO5954              | Response |   | [571] Secondary Location for 1864: W DORIAN ST / S ROOSEVELT ST, W DORIAN ST / S ROOSEVELT ST,BOISE, ID 83705. [Shared]                          |
| 4/21/2024 | 08:42:09 | SO6302              | Response |   | [572] no sec [Shared]  |
| 4/21/2024 | 08:44:01 | Feldner, Chance     | Response |   | [573] Secondary Location for 3682: mark stall pl, [Shared]   |
| 4/21/2024 | 08:49:31 | SO6302              | Response |   | [574] 3110 FIRE RESPOND WITH 1 TRUCK NON CODE OVELAND AND EMPIRE for unk reason att [Shared]   |
| 4/21/2024 | 08:49:49 | SO6302              | Response |   | [575] 3110 mcu c4 upon arrival [Shared]  |
| 4/21/2024 | 08:51:27 | SO6302              | Response |   | [576] Multi-Agency Emergency Services Incident #: 24-0016109   |
| 4/21/2024 | 08:51:27 | SO6302              | Response |   | [577] need a ladder to check a sign [Shared]   |
| 4/21/2024 | 08:51:42 | SO6166              | Response |   | [578] Automatic Case Number(s) issued for Incident #[24-0016109], Jurisdiction: Boise FD. Case Number(s): BF24007551. requested by E17. [Shared] |
| 4/21/2024 | 08:52:24 | SO6166              | Response |   | [579] Backed up E17 with E8 [Shared]   |
| 4/21/2024 | 09:08:08 | Viens, Allan J      | Response |   | [580] Secondary Location for 3110: 333 N MARK STALL PL,BOISE,ID 83704 [Shared]   |
| 4/21/2024 | 09:14:34 | E8                  | Response |   | [581] [Emergency Services] has closed their incident [24-0016109]  |
| 4/21/2024 | 09:23:07 | SO6409              | Response |   | [582] 782 CRIME SCENE RELEASED ATT// 76 TO MY 19 WITH EVIDENCE [Shared]  |
| 4/21/2024 | 09:23:12 | SO6409              | Response |   | [583] Secondary Location for 782: G19, 301 E 50TH ST,GARDEN CITY, ID 83714. [Shared]   |
| 4/21/2024 | 09:29:59 | SO6409              | Response |   | [584] Secondary Location for 781: G19, 301 E 50TH ST,GARDEN CITY, ID 83714. [Shared]   |
| 4/21/2024 | 09:30:09 | SO6409              | Response |   | [585] 781 CLEAR OF SCENE/ 76 TO MY 19 [Shared]   |
| 4/21/2024 | 09:31:49 | SO5957              | Response |   | [586] [Law Enforcement] has closed their incident [24-0123057]   |
| 4/21/2024 | 09:47:27 | Clark, Ty C         | Response |   | [587] Secondary Location for 1864: W OVERLAND RD / S SAGE ST,BOISE,ID 83709 [Shared]   |
| 4/21/2024 | 10:21:26 | SO6409              | Response | Y | [588]  |
| 4/21/2024 | 10:21:42 | SO6409              | Response | Y | [589]  |
| 4/21/2024 | 10:21:48 | TTMSInterface       | Response | Y | [590]  |
| 4/21/2024 | 10:21:49 | TTMSInterface       | Response | Y | [591]  |
| 4/21/2024 | 10:21:51 | TTMSInterface       | Response | Y | [592]  |
| 4/21/2024 | 10:55:44 | Chambers, Bradley   | Response |   | [593] Secondary Location for 9362: 1401 E WATERTOWER ST,MERIDIAN,ID 83642 [Shared]   |
| 4/21/2024 | 11:01:52 | SO6339              | Response |   | [594] Secondary Location for S400: ACSO HANGER, [Shared]   |
| 4/21/2024 | 11:01:52 | Automatic by System | Response |   | [595] 2nd Address: [Shared]  |
| 4/21/2024 | 11:11:46 | SO5710              | Response |   | [596] Multi-Agency Emergency Services Incident #: 24-0016122   |
| 4/21/2024 | 11:11:46 | SO5710              | Response |   | [597] *** need an engine with water to clean the scene of the traffic stop *** [Shared]  |
| 4/21/2024 | 11:12:38 | SO5778              | Response |   | [598] Automatic Case Number(s) issued for Incident #[24-0016122], Jurisdiction: Boise FD. Case Number(s): BF24007558. requested by E8. [Shared]  |
| 4/21/2024 | 11:49:34 | E8                  | Response |   | [599] [Emergency Services] has closed their incident [24-0016122]  |

Address Changes

No Address Changes

Priority Changes

No Priority Changes

Alarm Level Changes

| Date      | Time     | User TO | Change to Alarm |
|-----------|----------|---------|-----------------|
| 4/20/2024 | 20:58:03 |         | 1               |

Activity Log

| Date      | Time     | Radio | Activity                 | Location                                  | Log Entry  | User   |
|-----------|----------|-------|--------------------------|---|--|--------|
| 4/20/2024 | 20:57:22 |       | Sector Change            |   | From Sector No Sector to Sector BENCH  | SO6214 |
| 4/20/2024 | 20:57:32 |       | Incident Priority Change |   | Incident priority changed from P3 - Emergency to P3 - Emergency  | SO6214 |
| 4/20/2024 | 20:57:32 |       | Problem Nature           | W OVERLAND RD / S EMPIRE WAY              | Incident problem nature changed from <Blank> to HELP- Officer Needs Help-LAW   | SO6214 |
| 4/20/2024 | 20:57:37 |       | Read Comment             | W OVERLAND RD / S EMPIRE WAY              | Comment for Incident 553 was marked as read.   | SO6214 |
| 4/20/2024 | 20:57:38 |       | ANI/ALI Statistics       |   | INT Insert:Apr 20 2024 20:57:13 / INT SendNP:Apr 20 2024 20:57:13 / WS RecvNP:Apr 20 2024 20:57:13 / WS Process:Apr 20 2024 20:57:38 | SO6129 |
| 4/20/2024 | 20:57:41 |       | Read Incident            |   | Incident 553 was Marked as Read.   | SO6129 |
| 4/20/2024 | 20:57:41 |       | Read Comment             |   | Comment for Incident 553 was Marked as Read.   | SO6129 |
| 4/20/2024 | 20:57:50 |       | UserAction               |   | User clicked Initial Assign  | SO6129 |
| 4/20/2024 | 20:57:51 |       | Initial Assignment       |   | The following unit(s) is (are) recommended for assignment: 36T5 (00:01:52),3682 (00:03:36)   | SO6129 |
| 4/20/2024 | 20:58:02 |       | UserAction               |   | User clicked Exit/Save   | SO6347 |
| 4/20/2024 | 20:58:03 | 36T5  | Dispatched               | 50 EB I84 OFF RAMP EXIT 50A/W OVERLAND RD | W Overland Rd / S Empire Way; Response Number: BEN624-0074904;   | SO6129 |
| 4/20/2024 | 20:58:03 | 36T5  | Update Sector            | W Overland Rd / S Empire Way              | From Sector VALLEY to BENCH  | SO6129 |
| 4/20/2024 | 20:58:03 | 3682  | Dispatched               | 7953 FRANKLINW FRANKLIN RD                | W Overland Rd / S Empire Way; Response Number: BEN624-0074905;   | SO6129 |
| 4/20/2024 | 20:58:03 |       | Update Sector            | W Overland Rd / S Empire Way              | From Sector VALLEY to BENCH  | SO6129 |
| 4/20/2024 | 20:58:04 |       | Read Comment             | W Overland Rd / S Empire Way              | Comment for Incident 553 was marked as read.   | SO6214 |
| 4/20/2024 | 20:58:06 | 3115  | Dispatched               | 7635 FAIRVIEWW FAIRVIEW AVE               | W Overland Rd / S Empire Way; Response Number: BEN624-0074907;   | 3115   |
| 4/20/2024 | 20:58:06 | 3115  | Enroute                  | W Overland Rd / S Empire Way [** s47 **]  | Responding From = 7635 FAIRVIEWW FAIRVIEW AVE.   | 3115   |
| 4/20/2024 | 20:58:12 | 2513  | Dispatched               | 8199 EMERALDW EMERALD ST                  | W Overland Rd / S Empire Way; Response Number: BEN624-0074909;   | 2513   |
| 4/20/2024 | 20:58:12 | 2513  | Enroute                  | W Overland Rd / S Empire Way [** s47 **]  | Responding From = 8199 EMERALDW EMERALD ST.  | 2513   |
| 4/20/2024 | 20:58:15 |       | MultiAgencyResponse      |   | Generated Inc: Emergency Services Inc#: 24-0016050   | SO5275 |

|           |          |      |                          |  |  |        |
|-----------|----------|------|--------------------------|--|--|--------|
| 4/20/2024 | 20:58:34 | 3123 | Dispatched               | 7029 EMERALD\W EMERALD ST                | W Overland Rd / S Empire Way; Response Number: BEN624-0074911;             | 3123   |
| 4/20/2024 | 20:58:34 | 3123 | Enroute                  | W Overland Rd / S Empire Way [** s47 **] | Responding From = 7029 EMERALD\W EMERALD ST.                               | 3123   |
| 4/20/2024 | 20:58:41 | 2511 | Dispatched               |  | W Overland Rd / S Empire Way; Response Number: BEN624-0074913;             | 2511   |
| 4/20/2024 | 20:58:42 | 3110 | Dispatched               | 598 ORCHARD\IS ORCHARD ST                | W Overland Rd / S Empire Way; Response Number: BEN624-0074914;             | SO6129 |
| 4/20/2024 | 20:58:42 | 3110 | Enroute                  | W Overland Rd / S Empire Way [** s47 **] | Responding From = 598 ORCHARD\IS ORCHARD ST.                               | SO6129 |
| 4/20/2024 | 20:58:42 | 36T5 | Unit Backed up           | 7399 OVERLAND\W OVERLAND RD              | Backed up with 3110  | SO6129 |
| 4/20/2024 | 20:58:44 | 3681 | Dispatched               | 109 6TH\IS 6TH ST                        | W Overland Rd / S Empire Way; Response Number: BEN624-0074915;             | 3681   |
| 4/20/2024 | 20:58:44 | 3681 | Update Sector            | W Overland Rd / S Empire Way             | From Sector VALLEY to BENCH  | 3681   |
| 4/20/2024 | 20:58:44 | 3681 | Enroute                  | W Overland Rd / S Empire Way [** s47 **] | Responding From = 109 6TH\IS 6TH ST.                                       | 3681   |
| 4/20/2024 | 20:58:53 | 2514 | Dispatched               | 926 ORCHARD\IN ORCHARD ST                | W Overland Rd / S Empire Way; Response Number: BEN624-0074917;             | 2514   |
| 4/20/2024 | 20:58:53 | 2514 | Enroute                  | W Overland Rd / S Empire Way [** s47 **] | Responding From = 926 ORCHARD\IN ORCHARD ST.                               | 2514   |
| 4/20/2024 | 20:58:54 | 2854 | Dispatched               | 2223 W FAIRVIEW AVE\W FAIRVIEW AVE       | W Overland Rd / S Empire Way; Response Number: BEN624-0074918;             | 2854   |
| 4/20/2024 | 20:58:54 | 2854 | Update Sector            | W Overland Rd / S Empire Way             | From Sector VALLEY to BENCH  | 2854   |
| 4/20/2024 | 20:58:54 | 2854 | Enroute                  | W Overland Rd / S Empire Way [** s47 **] | Responding From = 2223 W FAIRVIEW AVE\W FAIRVIEW AVE.                      | 2854   |
| 4/20/2024 | 20:58:56 | 31T6 | Dispatched               | 600 MAPLE GROVE\IS MAPLE GROVE RD        | W Overland Rd / S Empire Way; Response Number: BEN624-0074919;             | SO6129 |
| 4/20/2024 | 20:58:56 | 31T6 | Enroute                  | W Overland Rd / S Empire Way [** s47 **] | Responding From = 600 MAPLE GROVE\IS MAPLE GROVE RD.                       | SO6129 |
| 4/20/2024 | 20:58:56 | 36T5 | Unit Backed up           | 7399 OVERLAND\W OVERLAND RD              | Backed up with 31T6  | SO6129 |
| 4/20/2024 | 20:59:02 | 31T4 | Dispatched               | 2199 GARDEN\IN GARDEN ST                 | W Overland Rd / S Empire Way; Response Number: BEN624-0074920;             | SO6129 |
| 4/20/2024 | 20:59:02 | 31T4 | Enroute                  | W Overland Rd / S Empire Way [** s47 **] | Responding From = 2199 GARDEN\IN GARDEN ST.                                | SO6129 |
| 4/20/2024 | 20:59:02 | 36T5 | Unit Backed up           | 6979 OVERLAND\W OVERLAND RD              | Backed up with 31T4  | SO6129 |
| 4/20/2024 | 20:59:05 | 2526 | Dispatched               | 9450 MAPLE HILL\W MAPLE HILL DR          | W Overland Rd / S Empire Way; Response Number: BEN624-0074921;             | 2526   |
| 4/20/2024 | 20:59:05 | 2526 | Enroute                  | W Overland Rd / S Empire Way [** s47 **] | Responding From = 9450 MAPLE HILL\W MAPLE HILL DR.                         | 2526   |
| 4/20/2024 | 20:59:08 | 3455 | Dispatched               | 399 13TH\IS 13TH ST                      | W Overland Rd / S Empire Way; Response Number: BEN624-0074922;             | 3455   |
| 4/20/2024 | 20:59:08 | 3455 | Update Sector            | W Overland Rd / S Empire Way             | From Sector VALLEY to BENCH  | 3455   |
| 4/20/2024 | 20:59:08 | 3455 | Enroute                  | W Overland Rd / S Empire Way [** s47 **] | Responding From = 399 13TH\IS 13TH ST.                                     | 3455   |
| 4/20/2024 | 20:59:11 | 34T4 | Dispatched               | 439 COLE\IN COLE RD                      | W Overland Rd / S Empire Way; Response Number: BEN624-0074923;             | SO6129 |
| 4/20/2024 | 20:59:11 | 34T4 | Update Sector            | W Overland Rd / S Empire Way             | From Sector VALLEY to BENCH  | SO6129 |
| 4/20/2024 | 20:59:11 | 34T4 | Enroute                  | W Overland Rd / S Empire Way [** s47 **] | Responding From = 439 COLE\IN COLE RD.                                     | SO6129 |
| 4/20/2024 | 20:59:11 | 36T5 | Unit Backed up           | 6979 OVERLAND\W OVERLAND RD              | Backed up with 34T4  | SO6129 |
| 4/20/2024 | 20:59:21 | 34T1 | Dispatched               | MARK STALL DRIVEWAY\N MARK STALL PL      | W Overland Rd / S Empire Way; Response Number: BEN624-0074924;             | SO6129 |
| 4/20/2024 | 20:59:21 | 34T1 | Update Sector            | W Overland Rd / S Empire Way             | From Sector VALLEY to BENCH  | SO6129 |
| 4/20/2024 | 20:59:21 | 34T1 | Enroute                  | W Overland Rd / S Empire Way [** s47 **] | Responding From = MARK STALL DRIVEWAY\N MARK STALL PL.                     | SO6129 |
| 4/20/2024 | 20:59:21 | 36T5 | Unit Backed up           | 6611 OVERLAND\W OVERLAND RD              | Backed up with 34T1  | SO6129 |
| 4/20/2024 | 20:59:27 | U22  | Dispatched               | CAPITOL\IS CAPITOL BLVD                  | W Overland Rd / S Empire Way; Response Number: BEN624-0074925;             | U22    |
| 4/20/2024 | 20:59:27 | U22  | Update Sector            | W Overland Rd / S Empire Way             | From Sector VALLEY to BENCH  | U22    |
| 4/20/2024 | 20:59:27 | U22  | Enroute                  | W Overland Rd / S Empire Way [** s47 **] | Responding From = CAPITOL\IS CAPITOL BLVD.                                 | U22    |
| 4/20/2024 | 20:59:32 | 2862 | Dispatched               | 300 18TH\IS 18TH ST                      | W Overland Rd / S Empire Way; Response Number: BEN624-0074926;             | 2862   |
| 4/20/2024 | 20:59:32 | 2862 | Update Sector            | W Overland Rd / S Empire Way             | From Sector VALLEY to BENCH  | 2862   |
| 4/20/2024 | 20:59:32 | 2862 | Enroute                  | W Overland Rd / S Empire Way [** s47 **] | Responding From = 300 18TH\IS 18TH ST.                                     | 2862   |
| 4/20/2024 | 20:59:38 | 2515 | Dispatched               | 1298 LIBERTY\W IRVING ST                 | W Overland Rd / S Empire Way; Response Number: BEN624-0074927;             | 2515   |
| 4/20/2024 | 20:59:38 | 2515 | Enroute                  | W Overland Rd / S Empire Way [** s47 **] | Responding From = 1298 LIBERTY\W IRVING ST.                                | 2515   |
| 4/20/2024 | 20:59:44 | 2853 | Dispatched               | 725 BROADWAY\IS BROADWAY AVE             | W Overland Rd / S Empire Way; Response Number: BEN624-0074928;             | 2853   |
| 4/20/2024 | 20:59:44 | 2853 | Update Sector            | W Overland Rd / S Empire Way             | From Sector VALLEY to BENCH  | 2853   |
| 4/20/2024 | 20:59:44 | 2853 | Enroute                  | W Overland Rd / S Empire Way [** s47 **] | Responding From = 725 BROADWAY\IS BROADWAY AVE.                            | 2853   |
| 4/20/2024 | 20:59:46 |      | UserAction               |  | User clicked Exit/Save   | SO4863 |
| 4/20/2024 | 20:59:52 | 36T5 | Enroute                  | W Overland Rd / S Empire Way [** s47 **] | Status bypassed by user due to allowable status change                     | SO6129 |
| 4/20/2024 | 20:59:52 | 36T5 | Enroute                  | W Overland Rd / S Empire Way [** s47 **] | Responding From = 6301 OVERLAND\W OVERLAND RD.                             | SO6129 |
| 4/20/2024 | 20:59:52 | 36T5 | On Scene                 | W Overland Rd / S Empire Way [** s47 **] |  | SO6129 |
| 4/20/2024 | 21:00:02 | K68  | Dispatched               | 5141 MERIDIAN\IS MERIDIAN RD             | W Overland Rd / S Empire Way; Response Number: BEN624-0074931;             | K68    |
| 4/20/2024 | 21:00:02 | K68  | Update Sector            | W Overland Rd / S Empire Way             | From Sector COUNTY to BENCH  | K68    |
| 4/20/2024 | 21:00:02 | K68  | Enroute                  | W Overland Rd / S Empire Way [** s47 **] | Responding From = 5141 MERIDIAN\IS MERIDIAN RD.                            | K68    |
| 4/20/2024 | 21:00:07 | 3682 | Enroute                  | W Overland Rd / S Empire Way [** s47 **] | Responding From = 999 CURTIS\IS CURTIS RD.                                 | SO6129 |
| 4/20/2024 | 21:00:13 | U31  | Dispatched               | 199 CHALET\W CHALET LN                   | W Overland Rd / S Empire Way; Response Number: BEN624-0074933;             | SO4863 |
| 4/20/2024 | 21:00:13 | U31  | Update Sector            | W Overland Rd / S Empire Way             | From Sector VALLEY to BENCH  | SO4863 |
| 4/20/2024 | 21:00:13 | U31  | Enroute                  | W Overland Rd / S Empire Way [** s47 **] | Responding From = 199 CHALET\W CHALET LN.                                  | SO4863 |
| 4/20/2024 | 21:00:22 | 9361 | Dispatched               | 3917 OVERLAND\IE OVERLAND RD             | W Overland Rd / S Empire Way; Response Number: BEN624-0074934;             | 9361   |
| 4/20/2024 | 21:00:22 | 9361 | Enroute                  | W Overland Rd / S Empire Way [** s47 **] | Responding From = 3917 OVERLAND\IE OVERLAND RD.                            | 9361   |
| 4/20/2024 | 21:00:29 | 2851 | Dispatched               | 2599 N BIRD ST\N BIRD ST                 | W Overland Rd / S Empire Way; Response Number: BEN624-0074935;             | 2851   |
| 4/20/2024 | 21:00:29 | 2851 | Update Sector            | W Overland Rd / S Empire Way             | From Sector VALLEY to BENCH  | 2851   |
| 4/20/2024 | 21:00:29 | 2851 | Enroute                  | W Overland Rd / S Empire Way [** s47 **] | Responding From = 2599 N BIRD ST\N BIRD ST.                                | 2851   |
| 4/20/2024 | 21:00:35 | 3684 | Dispatched               | WB 1184\IS AMERICANA BLVD                | W Overland Rd / S Empire Way; Response Number: BEN624-0074936;             | 3684   |
| 4/20/2024 | 21:00:35 | 3684 | Enroute                  | W Overland Rd / S Empire Way [** s47 **] | Responding From = WB 1184\IS AMERICANA BLVD.                               | 3684   |
| 4/20/2024 | 21:00:39 | 3115 | On Scene                 | W Overland Rd / S Empire Way [** s47 **] |  | 3115   |
| 4/20/2024 | 21:00:43 | S44  | Dispatched               | 12901-12999 HWY 55                       | W Overland Rd / S Empire Way; Response Number: BEN624-0074938;             | S44    |
| 4/20/2024 | 21:00:43 | S44  | Update Sector            | W Overland Rd / S Empire Way             | From Sector COUNTY to BENCH  | S44    |
| 4/20/2024 | 21:00:43 | S44  | Enroute                  | W Overland Rd / S Empire Way [** s47 **] | Responding From = 12901-12999 HWY 55.                                      | S44    |
| 4/20/2024 | 21:00:48 |      | Supplemental Information | W Overland Rd / S Empire Way             | Supplemental Vehicle record 1253483 was added for license plate [REDACTED] | SO6303 |
| 4/20/2024 | 21:00:48 |      | License Plate [Query]    | W Overland Rd / S Empire Way             | Plate Number [REDACTED] has been added.                                    | SO6303 |
| 4/20/2024 | 21:00:48 |      |                          | W Overland Rd / S Empire Way             | [REDACTED]   | SO6303 |
| 4/20/2024 | 21:00:50 | 2511 | On Scene                 | W Overland Rd / S Empire Way [** s47 **] |  | 2511   |



|           |          |      |                          |   |   |
|-----------|----------|------|--------------------------|---|---|
| 4/20/2024 | 21:00:52 | 31T6 | On Scene                 | W Overland Rd / S Empire Way [** s47<br>**]         | 31T6  |
| 4/20/2024 | 21:00:53 | 3682 | On Scene                 | W Overland Rd / S Empire Way [** s47<br>**]         | 3682  |
| 4/20/2024 | 21:00:59 | 34T4 | On Scene                 | W Overland Rd / S Empire Way [** s47<br>**]         | 34T4  |
| 4/20/2024 | 21:01:16 |      | UserAction               |   | User clicked Exit/Save  |
| 4/20/2024 | 21:01:25 | 4610 | Dispatched               | MARK STALL DRIVEWAYIN MARK<br>STALL PL              | W Overland Rd / S Empire Way; Response Number:<br>BEN624-0074939; |
| 4/20/2024 | 21:01:25 | 4610 | Update Sector            | W Overland Rd / S Empire Way                        | From Sector CW to BENCH   |
| 4/20/2024 | 21:01:25 | 4610 | Enroute                  | W Overland Rd / S Empire Way [** s47<br>**]         | Responding From = MARK STALL DRIVEWAYIN MARK<br>STALL PL.         |
| 4/20/2024 | 21:01:26 | 2514 | On Scene                 | W Overland Rd / S Empire Way [** s47<br>**]         | 2514  |
| 4/20/2024 | 21:01:27 | 4611 | Dispatched               | MARK STALL DRIVEWAYIN MARK<br>STALL PL              | W Overland Rd / S Empire Way; Response Number:<br>BEN624-0074940; |
| 4/20/2024 | 21:01:27 | 4611 | Update Sector            | W Overland Rd / S Empire Way                        | From Sector CW to BENCH   |
| 4/20/2024 | 21:01:27 | 4611 | Enroute                  | W Overland Rd / S Empire Way [** s47<br>**]         | Responding From = MARK STALL DRIVEWAYIN MARK<br>STALL PL.         |
| 4/20/2024 | 21:01:55 | 2855 | Dispatched               | 325 BROADWAYIS BROADWAY AVE                         | W Overland Rd / S Empire Way; Response Number:<br>BEN624-0074942; |
| 4/20/2024 | 21:01:55 | 2855 | Enroute                  | W Overland Rd / S Empire Way [** s47<br>**]         | Responding From = 325 BROADWAYIS BROADWAY AVE.                    |
| 4/20/2024 | 21:01:58 | 3115 | Update Unit Address      | W Overland Rd / S Empire Way                        | SO6214  |
| 4/20/2024 | 21:01:58 | 2514 | Update Unit Address      | W Overland Rd / S Empire Way                        | SO6214  |
| 4/20/2024 | 21:01:58 | 2511 | Update Unit Address      | W Overland Rd / S Empire Way                        | SO6214  |
| 4/20/2024 | 21:01:58 | 3682 | Update Unit Address      | W Overland Rd / S Empire Way                        | SO6214  |
| 4/20/2024 | 21:01:58 | 34T4 | Update Unit Address      | W Overland Rd / S Empire Way                        | SO6214  |
| 4/20/2024 | 21:01:58 | 31T6 | Update Unit Address      | W Overland Rd / S Empire Way                        | SO6214  |
| 4/20/2024 | 21:01:59 | 36T5 | Update Unit Address      | W Overland Rd / S Empire Way                        | SO6214  |
| 4/20/2024 | 21:02:28 | S44  | Available                | W Overland Rd / S Empire Way [** s47<br>** 3110 IC] | Unit Cleared From Incident 24-0123059                             |
| 4/20/2024 | 21:02:31 | EG84 | Dispatched               | 6339 EAGLEIN EAGLE RD                               | W Overland Rd / S Empire Way; Response Number:<br>BEN624-0074944; |
| 4/20/2024 | 21:02:31 | EG84 | Update Sector            | W Overland Rd / S Empire Way                        | From Sector COUNTY to BENCH                                       |
| 4/20/2024 | 21:02:31 | EG84 | Enroute                  | W Overland Rd / S Empire Way [** s47<br>** 3110 IC] | Responding From = 6339 EAGLEIN EAGLE RD.                          |
| 4/20/2024 | 21:02:41 | U22  | On Scene                 | W Overland Rd / S Empire Way [** s47<br>** 3110 IC] | U22   |
| 4/20/2024 | 21:02:49 | 2513 | On Scene                 | W Overland Rd / S Empire Way [** s47<br>** 3110 IC] | 2513  |
| 4/20/2024 | 21:03:03 | 7K91 | Dispatched               | 3429 COLEIN COLE RD                                 | W Overland Rd / S Empire Way; Response Number:<br>BEN624-0074945; |
| 4/20/2024 | 21:03:03 | 7K91 | Update Sector            | W Overland Rd / S Empire Way                        | From Sector GC to BENCH   |
| 4/20/2024 | 21:03:03 | 7K91 | Enroute                  | W Overland Rd / S Empire Way [** s47<br>** 3110 IC] | Responding From = 3429 COLEIN COLE RD.                            |
| 4/20/2024 | 21:03:04 |      | Incident Late            |   | Active incident marked as late                                    |
| 4/20/2024 | 21:03:05 | 7K91 | On Scene                 | W Overland Rd / S Empire Way [** s47<br>** 3110 IC] | 7K91  |
| 4/20/2024 | 21:03:05 |      | Incident Late            |   | Active incident marked as late                                    |
| 4/20/2024 | 21:03:11 | 9281 | Dispatched               | 12599 OVERLANDIW OVERLAND RD                        | W Overland Rd / S Empire Way; Response Number:<br>BEN624-0074946; |
| 4/20/2024 | 21:03:11 | 9281 | Update Sector            | W Overland Rd / S Empire Way                        | From Sector COUNTY to BENCH                                       |
| 4/20/2024 | 21:03:11 | 9281 | Enroute                  | W Overland Rd / S Empire Way [** s47<br>** 3110 IC] | Responding From = 12599 OVERLANDIW OVERLAND RD.                   |
| 4/20/2024 | 21:03:11 |      | Incident Late            |   | Active incident marked as late                                    |
| 4/20/2024 | 21:03:39 |      | Supplemental Information | W Overland Rd / S Empire Way                        | Supplemental Person record 1449615 - was added for                |
| 4/20/2024 | 21:03:39 | 4611 | [Query]                  | 510 MARK STALLIN MARK STALL PL                      | [REDACTED] BP1009   |
| 4/20/2024 | 21:03:44 | 3110 | [Query]                  | 6308 OVERLANDIW OVERLAND RD                         | [REDACTED] SO6214   |
| 4/20/2024 | 21:03:45 | 3110 | Hot Hit – Records Check  | 6308 OVERLANDIW OVERLAND RD                         | TTMSInterface   |
| 4/20/2024 | 21:03:45 | 3110 | Hot Hit – Records Check  | 6308 OVERLANDIW OVERLAND RD                         | TTMSInterface   |
| 4/20/2024 | 21:03:48 | 3450 | Dispatched               | 7249 OVERLANDIW OVERLAND RD                         | W Overland Rd / S Empire Way; Response Number:<br>BEN624-0074948; |
| 4/20/2024 | 21:03:48 | 3450 | Update Sector            | W Overland Rd / S Empire Way                        | From Sector VALLEY to BENCH                                       |
| 4/20/2024 | 21:03:48 | 3450 | Enroute                  | W Overland Rd / S Empire Way [** s47<br>** 3110 IC] | Responding From = 7249 OVERLANDIW OVERLAND RD.                    |
| 4/20/2024 | 21:03:48 |      | Incident Late            |   | Active incident marked as late                                    |
| 4/20/2024 | 21:03:49 | K3   | Dispatched               | 5850 MERIDIANIS MERIDIAN RD                         | W Overland Rd / S Empire Way; Response Number:<br>BEN624-0074949; |
| 4/20/2024 | 21:03:49 | K3   | Update Sector            | W Overland Rd / S Empire Way                        | From Sector COUNTY to BENCH                                       |
| 4/20/2024 | 21:03:49 | K3   | Enroute                  | W Overland Rd / S Empire Way [** s47<br>** 3110 IC] | Responding From = 5850 MERIDIANIS MERIDIAN RD.                    |
| 4/20/2024 | 21:03:49 |      | Incident Late            |   | Active incident marked as late                                    |
| 4/20/2024 | 21:03:52 | 2854 | On Scene                 | W Overland Rd / S Empire Way [** s47<br>** 3110 IC] | 2854  |
| 4/20/2024 | 21:03:52 |      | Incident Late            |   | Active incident marked as late                                    |
| 4/20/2024 | 21:03:56 | 3110 | Hot Hit – Records Check  | 6308 OVERLANDIW OVERLAND RD                         | Query:  |
| 4/20/2024 | 21:04:01 | K916 | Dispatched               | 6979 OVERLANDIW OVERLAND RD                         | W Overland Rd / S Empire Way; Response Number:<br>BEN624-0074951; |
| 4/20/2024 | 21:04:01 | K916 | Update Sector            | W Overland Rd / S Empire Way                        | From Sector COUNTY to BENCH                                       |
| 4/20/2024 | 21:04:01 | K916 | Enroute                  | W Overland Rd / S Empire Way [** s47<br>** 3110 IC] | Responding From = 6979 OVERLANDIW OVERLAND RD.                    |
| 4/20/2024 | 21:04:01 |      | Incident Late            |   | Active incident marked as late                                    |
| 4/20/2024 | 21:04:03 |      | UserAction               |   | User clicked Exit/Save  |
| 4/20/2024 | 21:04:06 | EG74 | Dispatched               | 3199 EAGLEIN EAGLE RD                               | W Overland Rd / S Empire Way; Response Number:<br>BEN624-0074952; |
| 4/20/2024 | 21:04:06 | EG74 | Update Sector            | W Overland Rd / S Empire Way                        | From Sector COUNTY to BENCH                                       |
| 4/20/2024 | 21:04:06 | EG74 | Enroute                  | W Overland Rd / S Empire Way [** s47<br>** 3110 IC] | Responding From = 3199 EAGLEIN EAGLE RD.                          |
| 4/20/2024 | 21:04:06 |      | Incident Late            |   | Active incident marked as late                                    |
| 4/20/2024 | 21:04:06 | K38  | Dispatched               | 6398 MERIDIANIS MERIDIAN RD                         | W Overland Rd / S Empire Way; Response Number:<br>BEN624-0074953; |
| 4/20/2024 | 21:04:06 | K38  | Update Sector            | W Overland Rd / S Empire Way                        | From Sector COUNTY to BENCH                                       |
| 4/20/2024 | 21:04:06 | K38  | Enroute                  | W Overland Rd / S Empire Way [** s47<br>** 3110 IC] | Responding From = 6398 MERIDIANIS MERIDIAN RD.                    |
| 4/20/2024 | 21:04:07 |      | Incident Late            |   | Active incident marked as late                                    |
| 4/20/2024 | 21:04:16 | 9261 | Dispatched               | 587 FAIRVIEWE FAIRVIEW AVE                          | W Overland Rd / S Empire Way; Response Number:<br>BEN624-0074954; |
| 4/20/2024 | 21:04:16 | 9261 | Update Sector            | W Overland Rd / S Empire Way                        | From Sector COUNTY to BENCH                                       |
| 4/20/2024 | 21:04:16 | 9261 | Enroute                  | W Overland Rd / S Empire Way [** s47<br>** 3110 IC] | Responding From = 587 FAIRVIEWE FAIRVIEW AVE.                     |
| 4/20/2024 | 21:04:17 |      | Incident Late            |   | Active incident marked as late                                    |
| 4/20/2024 | 21:04:19 | U12  | Dispatched               | 3926 OVERLANDIW OVERLAND RD                         | W Overland Rd / S Empire Way; Response Number:<br>BEN624-0074955; |
| 4/20/2024 | 21:04:19 | U12  | Enroute                  | W Overland Rd / S Empire Way [** s47<br>** 3110 IC] | Responding From = 3926 OVERLANDIW OVERLAND RD.                    |
| 4/20/2024 | 21:04:19 |      | Incident Late            |   | Active incident marked as late                                    |
| 4/20/2024 | 21:04:29 | 2853 | On Scene                 | W Overland Rd / S Empire Way [** s47<br>** 3110 IC] | 2853  |
| 4/20/2024 | 21:04:30 |      | Incident Late            |   | Active incident marked as late                                    |
| 4/20/2024 | 21:04:42 | 9182 | Dispatched               | 470 TEN MILEIN TEN MILE RD                          | W Overland Rd / S Empire Way; Response Number:<br>BEN624-0074956; |
| 4/20/2024 | 21:04:42 | 9182 | Update Sector            | W Overland Rd / S Empire Way                        | From Sector COUNTY to BENCH                                       |
| 4/20/2024 | 21:04:42 | 9182 | Enroute                  | W Overland Rd / S Empire Way [** s47<br>** 3110 IC] | Responding From = 470 TEN MILEIN TEN MILE RD.                     |
| 4/20/2024 | 21:04:43 |      | Incident Late            |   | Active incident marked as late                                    |
| 4/20/2024 | 21:04:58 | EG82 | Dispatched               | 3499 EAGLEIS EAGLE RD                               | W Overland Rd / S Empire Way; Response Number:<br>BEN624-0074957; |

|           |          |      |                    |   |  |        |
|-----------|----------|------|--------------------|---|--|--------|
| 4/20/2024 | 21:04:58 | EG82 | Update Sector      | W Overland Rd / S Empire Way                        | From Sector COUNTY to BENCH  | EG82   |
| 4/20/2024 | 21:04:58 | EG82 | Enroute            | W Overland Rd / S Empire Way [** s47<br>** 3110 IC] | Responding From = 3499 EAGLE'S EAGLE RD.   | EG82   |
| 4/20/2024 | 21:04:59 |      | Incident Late      |   | Active incident marked as late   |        |
| 4/20/2024 | 21:05:00 | 4613 | Dispatched         | 52 WB I84 ON RAMP EXIT 52/WB I84<br>ON RAMP EXIT 52 | W Overland Rd / S Empire Way; Response Number:<br>BEN624-0074958;                              | 4613   |
| 4/20/2024 | 21:05:00 | 4613 | Update Sector      | W Overland Rd / S Empire Way                        | From Sector CW to BENCH  | 4613   |
| 4/20/2024 | 21:05:00 | 4613 | Enroute            | W Overland Rd / S Empire Way [** s47<br>** 3110 IC] | Responding From = 52 WB I84 ON RAMP EXIT 52/WB I84<br>ON RAMP EXIT 52.                         | 4613   |
| 4/20/2024 | 21:05:00 |      | Incident Late      |   | Active incident marked as late   |        |
| 4/20/2024 | 21:05:06 |      | Incident Late      |   | Active incident marked as late   |        |
| 4/20/2024 | 21:05:09 | 2510 | Dispatched         | 6399 OVERLAND/W OVERLAND RD                         | W Overland Rd / S Empire Way; Response Number:<br>BEN624-0074960;                              | SO6129 |
| 4/20/2024 | 21:05:09 | 2510 | Enroute            | W Overland Rd / S Empire Way [** s47<br>** 3110 IC] | Responding From = 6399 OVERLAND/W OVERLAND RD.   | SO6129 |
| 4/20/2024 | 21:05:09 |      | Incident Late      |   | Active incident marked as late   |        |
| 4/20/2024 | 21:05:09 | 2510 | On Scene           | W Overland Rd / S Empire Way [** s47<br>** 3110 IC] |  | SO6129 |
| 4/20/2024 | 21:05:09 | 36T5 | Unit Backed up     | 6301 OVERLAND/W OVERLAND RD                         | Backed up with 2510  | SO6129 |
| 4/20/2024 | 21:05:10 | K918 | Dispatched         | 16289 MCDERMOTT/N MCDERMOTT<br>RD                   | W Overland Rd / S Empire Way; Response Number:<br>BEN624-0074959;                              | K918   |
| 4/20/2024 | 21:05:10 | K918 | Update Sector      | W Overland Rd / S Empire Way                        | From Sector COUNTY to BENCH  | K918   |
| 4/20/2024 | 21:05:10 | K918 | Enroute            | W Overland Rd / S Empire Way [** s47<br>** 3110 IC] | Responding From = 16289 MCDERMOTT/N MCDERMOTT<br>RD.   | K918   |
| 4/20/2024 | 21:05:10 |      | Incident Late      |   | Active incident marked as late   |        |
| 4/20/2024 | 21:05:31 | K38  | Available          | W Overland Rd / S Empire Way [** s47<br>** 3110 IC] | Unit Cleared From Incident 24-0123059  | SO6347 |
| 4/20/2024 | 21:05:31 | K38  | Reassign Vehicle   | 4386 MERIDIAN/S MERIDIAN RD                         | ReAssign Reason: CANP - Cancel/Clear   | SO6347 |
| 4/20/2024 | 21:05:31 | K38  | Reassign Response  | 4386 MERIDIAN/S MERIDIAN RD                         | ReAssign Reason: CANP - Cancel/Clear   | SO6347 |
| 4/20/2024 | 21:05:48 |      | UserAction         |   | User clicked Exit/Save   | SO6416 |
| 4/20/2024 | 21:05:55 | 4615 | Dispatched         | MARK STALL DRIVEWAY/N MARK<br>STALL PL              | W Overland Rd / S Empire Way; Response Number:<br>BEN624-0074961;                              | 4615   |
| 4/20/2024 | 21:05:55 | 4615 | Update Sector      | W Overland Rd / S Empire Way                        | From Sector CW to BENCH  | 4615   |
| 4/20/2024 | 21:05:55 | 4615 | Enroute            | W Overland Rd / S Empire Way [** s47<br>** 3110 IC] | Responding From = MARK STALL DRIVEWAY/N MARK<br>STALL PL.                                      | 4615   |
| 4/20/2024 | 21:05:55 |      | Incident Late      |   | Active incident marked as late   |        |
| 4/20/2024 | 21:06:08 |      | UserAction         |   | User clicked Exit/Save   | SO6303 |
| 4/20/2024 | 21:06:14 |      | Read Comment       |   | Comment for Incident 553 was Marked as Read.   | SO6129 |
| 4/20/2024 | 21:06:20 |      | UserAction         |   | User clicked Exit/Save   | SO6129 |
| 4/20/2024 | 21:06:21 | S53  | Dispatched         | 2848 CLOVERDALE/S CLOVERDALE<br>RD                  | W Overland Rd / S Empire Way; Response Number:<br>BEN624-0074962;                              | S53    |
| 4/20/2024 | 21:06:21 | S53  | Update Sector      | W Overland Rd / S Empire Way                        | From Sector COUNTY to BENCH  | S53    |
| 4/20/2024 | 21:06:21 | S53  | Enroute            | W Overland Rd / S Empire Way [** s47<br>** 3110 IC] | Responding From = 2848 CLOVERDALE/S CLOVERDALE<br>RD.  | S53    |
| 4/20/2024 | 21:06:21 |      | Incident Late      |   | Active incident marked as late   |        |
| 4/20/2024 | 21:06:39 |      | Read Comment       | W Overland Rd / S Empire Way                        | Comment for Incident 553 was marked as read.   | SO5275 |
| 4/20/2024 | 21:06:56 |      | Read Comment       |   | Comment for Incident 553 was Marked as Read.   | SO6129 |
| 4/20/2024 | 21:07:23 |      | Read Comment       | W Overland Rd / S Empire Way                        | Comment for Incident 553 was marked as read.   | SO6214 |
| 4/20/2024 | 21:07:40 |      | Read Comment       |   | Comment for Incident 553 was Marked as Read.   | SO6129 |
| 4/20/2024 | 21:07:42 |      | Read Comment       | W Overland Rd / S Empire Way                        | Comment for Incident 553 was marked as read.   | SO5845 |
| 4/20/2024 | 21:07:52 | 2850 | Dispatched         | 1710 ORCHARD/S ORCHARD ST                           | W Overland Rd / S Empire Way; Response Number:<br>BEN624-0074963;                              | SO6214 |
| 4/20/2024 | 21:07:52 | 2850 | Update Sector      | W Overland Rd / S Empire Way                        | From Sector VALLEY to BENCH  | SO6214 |
| 4/20/2024 | 21:07:52 | 2850 | Enroute            | W Overland Rd / S Empire Way [** s47<br>** 3110 IC] | Responding From = 1710 ORCHARD/S ORCHARD ST.   | SO6214 |
| 4/20/2024 | 21:07:52 |      | Incident Late      |   | Active incident marked as late   |        |
| 4/20/2024 | 21:08:21 | 2514 | [Query]            | 5050 W OVERLAND RD/S ORCHARD<br>ST                  |  | BP660  |
| 4/20/2024 | 21:08:28 |      | UserAction         |   |  | SO6043 |
| 4/20/2024 | 21:08:48 | 36T5 | Reset System Timer | 6301 OVERLAND/W OVERLAND RD                         | [Timer] Reset System Timer [Reset Reason] Default [Next<br>Late Check Time] 4/20/2024 21:18:48 | SO6214 |
| 4/20/2024 | 21:08:48 | 3682 | Reset System Timer | 5319 EB I84/EB I84                                  | [Timer] Reset System Timer [Reset Reason] Default [Next<br>Late Check Time] 4/20/2024 21:18:48 | SO6214 |
| 4/20/2024 | 21:08:48 | 3115 | Reset System Timer | 2999 ORCHARD/S ORCHARD ST                           | [Timer] Reset System Timer [Reset Reason] Default [Next<br>Late Check Time] 4/20/2024 21:18:48 | SO6214 |
| 4/20/2024 | 21:08:49 | 2513 | Reset System Timer | 6598 OVERLAND/W OVERLAND RD                         | [Timer] Reset System Timer [Reset Reason] Default [Next<br>Late Check Time] 4/20/2024 21:18:48 | SO6214 |
| 4/20/2024 | 21:08:49 | 3123 | Reset System Timer | 6301 OVERLAND/W OVERLAND RD                         | [Timer] Reset System Timer [Reset Reason] Default [Next<br>Late Check Time] 4/20/2024 21:18:48 | SO6214 |
| 4/20/2024 | 21:08:49 | 2511 | Reset System Timer |   | [Timer] Reset System Timer [Reset Reason] Default [Next<br>Late Check Time] 4/20/2024 21:18:48 | SO6214 |
| 4/20/2024 | 21:08:49 | 3110 | Reset System Timer | 6308 OVERLAND/W OVERLAND RD                         | [Timer] Reset System Timer [Reset Reason] Default [Next<br>Late Check Time] 4/20/2024 21:18:48 | SO6214 |
| 4/20/2024 | 21:08:49 | 3681 | Reset System Timer | EB I184/N COLE RD                                   | [Timer] Reset System Timer [Reset Reason] Default [Next<br>Late Check Time] 4/20/2024 21:18:48 | SO6214 |
| 4/20/2024 | 21:08:49 | 2514 | Reset System Timer | 5050 W OVERLAND RD/S ORCHARD<br>ST                  | [Timer] Reset System Timer [Reset Reason] Default [Next<br>Late Check Time] 4/20/2024 21:18:48 | SO6214 |
| 4/20/2024 | 21:08:49 | 2854 | Reset System Timer | 568 CURTIS/S CURTIS RD                              | [Timer] Reset System Timer [Reset Reason] Default [Next<br>Late Check Time] 4/20/2024 21:18:48 | SO6214 |
| 4/20/2024 | 21:08:49 | 31T6 | Reset System Timer | 6599 OVERLAND/W OVERLAND RD                         | [Timer] Reset System Timer [Reset Reason] Default [Next<br>Late Check Time] 4/20/2024 21:18:48 | SO6214 |
| 4/20/2024 | 21:08:49 | 31T4 | Reset System Timer | 3198 ORCHARD/S ORCHARD ST                           | [Timer] Reset System Timer [Reset Reason] Default [Next<br>Late Check Time] 4/20/2024 21:18:48 | SO6214 |
| 4/20/2024 | 21:08:49 | 2526 | Reset System Timer | 6611 OVERLAND/W OVERLAND RD                         | [Timer] Reset System Timer [Reset Reason] Default [Next<br>Late Check Time] 4/20/2024 21:18:48 | SO6214 |
| 4/20/2024 | 21:08:49 | 3455 | Reset System Timer |   | [Timer] Reset System Timer [Reset Reason] Default [Next<br>Late Check Time] 4/20/2024 21:18:48 | SO6214 |
| 4/20/2024 | 21:08:49 | 34T4 | Reset System Timer | 1629 EMPIRE/S EMPIRE WAY                            | [Timer] Reset System Timer [Reset Reason] Default [Next<br>Late Check Time] 4/20/2024 21:18:48 | SO6214 |
| 4/20/2024 | 21:08:49 | 34T1 | Reset System Timer | 4714 FAIRVIEW/W FAIRVIEW AVE                        | [Timer] Reset System Timer [Reset Reason] Default [Next<br>Late Check Time] 4/20/2024 21:18:48 | SO6214 |
| 4/20/2024 | 21:08:49 | U22  | Reset System Timer | 319 PHILLIPPI/S PHILLIPPI ST                        | [Timer] Reset System Timer [Reset Reason] Default [Next<br>Late Check Time] 4/20/2024 21:18:48 | SO6214 |
| 4/20/2024 | 21:08:49 | 2862 | Reset System Timer | 699 EB I184 GY1/EB I184 GY1                         | [Timer] Reset System Timer [Reset Reason] Default [Next<br>Late Check Time] 4/20/2024 21:18:48 | SO6214 |
| 4/20/2024 | 21:08:49 | 2515 | Reset System Timer | 1599 SAGE/S SAGE ST                                 | [Timer] Reset System Timer [Reset Reason] Default [Next<br>Late Check Time] 4/20/2024 21:18:48 | SO6214 |
| 4/20/2024 | 21:08:49 | 2853 | Reset System Timer | 1399 ORCHARD/S ORCHARD ST                           | [Timer] Reset System Timer [Reset Reason] Default [Next<br>Late Check Time] 4/20/2024 21:18:48 | SO6214 |
| 4/20/2024 | 21:08:49 | K68  | Reset System Timer | 5141 MERIDIAN/S MERIDIAN RD                         | [Timer] Reset System Timer [Reset Reason] Default [Next<br>Late Check Time] 4/20/2024 21:18:48 | SO6214 |
| 4/20/2024 | 21:08:49 |      | Incident Late      |   | Active incident marked as late   |        |
| 4/20/2024 | 21:08:49 | U31  | Reset System Timer | 199 CHALET/W CHALET LN                              | [Timer] Reset System Timer [Reset Reason] Default [Next<br>Late Check Time] 4/20/2024 21:18:48 | SO6214 |
| 4/20/2024 | 21:08:49 |      | Incident Late      |   | Active incident marked as late   |        |
| 4/20/2024 | 21:08:49 | 9361 | Reset System Timer | 6980 OVERLAND/W OVERLAND RD                         | [Timer] Reset System Timer [Reset Reason] Default [Next<br>Late Check Time] 4/20/2024 21:18:48 | SO6214 |
| 4/20/2024 | 21:08:49 |      | Incident Late      |   | Active incident marked as late   |        |
| 4/20/2024 | 21:08:49 | 2851 | Reset System Timer | 1525 GROVE/W GROVE ST                               | [Timer] Reset System Timer [Reset Reason] Default [Next<br>Late Check Time] 4/20/2024 21:18:48 | SO6214 |
| 4/20/2024 | 21:08:49 |      | Incident Late      |   | Active incident marked as late   |        |
| 4/20/2024 | 21:08:49 | 3684 | Incident Late      | 52 WB I84 ON RAMP EXIT 52/WB I84<br>ON RAMP EXIT 52 | Active incident marked as late   |        |
| 4/20/2024 | 21:08:49 | 4610 | Reset System Timer | 8031 OVERLAND/W OVERLAND RD                         | [Timer] Reset System Timer [Reset Reason] Default [Next<br>Late Check Time] 4/20/2024 21:18:48 | SO6214 |
| 4/20/2024 | 21:08:49 |      | Incident Late      |   | Active incident marked as late   |        |
| 4/20/2024 | 21:08:49 | 4611 | Reset System Timer | 699 COLE/S COLE RD                                  | [Timer] Reset System Timer [Reset Reason] Default [Next<br>Late Check Time] 4/20/2024 21:18:48 | SO6214 |
| 4/20/2024 | 21:08:49 |      | Incident Late      |   | Active incident marked as late   |        |
| 4/20/2024 | 21:08:50 | 2855 | Reset System Timer | 7298 FRANKLIN/W FRANKLIN RD                         | [Timer] Reset System Timer [Reset Reason] Default [Next<br>Late Check Time] 4/20/2024 21:18:48 | SO6214 |

|           |          |      |                     |  |   |          |
|-----------|----------|------|---------------------|--|---|----------|
| 4/20/2024 | 21:08:50 | EG84 | Reset System Timer  | 8759 OVERLAND/W OVERLAND RD                                      | [Timer] Reset System Timer [Reset Reason] Default [Next Late Check Time] 4/20/2024 21:18:48 | SO6214   |
| 4/20/2024 | 21:08:50 | 7K91 | Reset System Timer  | 5399 EMERALD/W EMERALD ST  | [Timer] Reset System Timer [Reset Reason] Default [Next Late Check Time] 4/20/2024 21:18:48 | SO6214   |
| 4/20/2024 | 21:08:50 | 9281 | Reset System Timer  | 990 EAGLE/S EAGLE RD   | [Timer] Reset System Timer [Reset Reason] Default [Next Late Check Time] 4/20/2024 21:18:48 | SO6214   |
| 4/20/2024 | 21:08:50 | 3450 | Reset System Timer  | 990 EAGLE/S EAGLE RD   | [Timer] Reset System Timer [Reset Reason] Default [Next Late Check Time] 4/20/2024 21:18:48 | SO6214   |
| 4/20/2024 | 21:08:50 | K3   | Reset System Timer  | EB I84 R1\EB I84   | [Timer] Reset System Timer [Reset Reason] Default [Next Late Check Time] 4/20/2024 21:18:48 | SO6214   |
| 4/20/2024 | 21:08:50 | K916 | Reset System Timer  | 989 EAGLE/WB I84 ON RAMP EXIT 46                                 | [Timer] Reset System Timer [Reset Reason] Default [Next Late Check Time] 4/20/2024 21:18:48 | SO6214   |
| 4/20/2024 | 21:08:50 | EG74 | Reset System Timer  | 9317 OVERLAND/W OVERLAND RD                                      | [Timer] Reset System Timer [Reset Reason] Default [Next Late Check Time] 4/20/2024 21:18:48 | SO6214   |
| 4/20/2024 | 21:08:50 | 9261 | Reset System Timer  | 4498 WB I84/WB I84   | [Timer] Reset System Timer [Reset Reason] Default [Next Late Check Time] 4/20/2024 21:18:48 | SO6214   |
| 4/20/2024 | 21:08:50 | U12  | Reset System Timer  | 499 CURTIS/N CURTIS RD   | [Timer] Reset System Timer [Reset Reason] Default [Next Late Check Time] 4/20/2024 21:18:48 | SO6214   |
| 4/20/2024 | 21:08:50 | 9182 | Reset System Timer  | 687 OVERLAND/E OVERLAND RD                                       | [Timer] Reset System Timer [Reset Reason] Default [Next Late Check Time] 4/20/2024 21:18:48 | SO6214   |
| 4/20/2024 | 21:08:50 | EG82 | Reset System Timer  | 299 EAGLE/N EAGLE RD   | [Timer] Reset System Timer [Reset Reason] Default [Next Late Check Time] 4/20/2024 21:18:48 | SO6214   |
| 4/20/2024 | 21:08:50 | 4613 | Reset System Timer  | 46 WB I84 OFF RAMP EXIT 46\WB I84 OFF RAMP EXIT 46               | [Timer] Reset System Timer [Reset Reason] Default [Next Late Check Time] 4/20/2024 21:18:48 | SO6214   |
| 4/20/2024 | 21:08:50 | K918 | Reset System Timer  | 42 EB I84 ON RAMP EXIT 42\EB I84 ON RAMP EXIT 42                 | [Timer] Reset System Timer [Reset Reason] Default [Next Late Check Time] 4/20/2024 21:18:48 | SO6214   |
| 4/20/2024 | 21:08:50 | 2510 | Reset System Timer  | W Overland Rd / S Empire Way [* s47 ** 3110 IC]                  | [Timer] Reset System Timer [Reset Reason] Default [Next Late Check Time] 4/20/2024 21:18:48 | SO6214   |
| 4/20/2024 | 21:08:50 | 4615 | Reset System Timer  | 149 MAPLE GROVE/N MAPLE GROVE RD                                 | [Timer] Reset System Timer [Reset Reason] Default [Next Late Check Time] 4/20/2024 21:18:48 | SO6214   |
| 4/20/2024 | 21:08:50 | S53  | Reset System Timer  | 9224 OVERLAND/W OVERLAND RD                                      | [Timer] Reset System Timer [Reset Reason] Default [Next Late Check Time] 4/20/2024 21:18:48 | SO6214   |
| 4/20/2024 | 21:08:50 | 2850 | Reset System Timer  | 512 ORCHARD/S ORCHARD ST   | [Timer] Reset System Timer [Reset Reason] Default [Next Late Check Time] 4/20/2024 21:18:48 | SO6214   |
| 4/20/2024 | 21:08:59 |      | Linked Incident     | W Overland Rd / S Empire Way                                     | Incident link created from [Law Enforcement] Inc # [24-0123057]                             | SO6214   |
| 4/20/2024 | 21:09:32 | U12  | Enroute 2nd Loc     | SAINT ALPHONSUS REGIONAL MEDICAL CENTER HOSPITAL 33              | Incident ID = 5608553, 1055 N CURTIS RD 43613945, 116255204,                                | SO6214   |
| 4/20/2024 | 21:10:00 | 2855 | On Scene            | W Overland Rd / S Empire Way [* s47 ** 3110 IC]                  |   | SO6129   |
| 4/20/2024 | 21:10:05 | 2855 | Reset System Timer  | W Overland Rd / S Empire Way [* s47 ** 3110 IC]                  | [Timer] Reset System Timer [Reset Reason] Default [Next Late Check Time] 4/20/2024 21:20:05 | SO6129   |
| 4/20/2024 | 21:10:18 | 2854 | Update Unit Address | W Overland Rd / S Empire Way                                     |   | SO6214   |
| 4/20/2024 | 21:10:18 | 3115 | Update Unit Address | W Overland Rd / S Empire Way                                     |   | SO6214   |
| 4/20/2024 | 21:10:18 | 2853 | Update Unit Address | W Overland Rd / S Empire Way                                     |   | SO6214   |
| 4/20/2024 | 21:10:18 | 2514 | Update Unit Address | W Overland Rd / S Empire Way                                     |   | SO6214   |
| 4/20/2024 | 21:10:18 | 2510 | Update Unit Address | W Overland Rd / S Empire Way                                     |   | SO6214   |
| 4/20/2024 | 21:10:18 | 2511 | Update Unit Address | W Overland Rd / S Empire Way                                     |   | SO6214   |
| 4/20/2024 | 21:10:18 | 2513 | Update Unit Address | W Overland Rd / S Empire Way                                     |   | SO6214   |
| 4/20/2024 | 21:10:18 | 36T5 | Update Unit Address | W Overland Rd / S Empire Way                                     |   | SO6214   |
| 4/20/2024 | 21:10:18 | U22  | Update Unit Address | W Overland Rd / S Empire Way                                     |   | SO6214   |
| 4/20/2024 | 21:10:18 | 31T6 | Update Unit Address | W Overland Rd / S Empire Way                                     |   | SO6214   |
| 4/20/2024 | 21:10:18 | 34T4 | Update Unit Address | W Overland Rd / S Empire Way                                     |   | SO6214   |
| 4/20/2024 | 21:10:18 | 3682 | Update Unit Address | W Overland Rd / S Empire Way                                     |   | SO6214   |
| 4/20/2024 | 21:10:18 | 7K91 | Update Unit Address | W Overland Rd / S Empire Way                                     |   | SO6214   |
| 4/20/2024 | 21:10:53 |      | UserAction          |  | User clicked Exit/Save  | SO4863   |
| 4/20/2024 | 21:11:00 | S55  | Dispatched          | 6399 OVERLAND/W OVERLAND RD                                      | W Overland Rd / S Empire Way; Response Number: BEN624-0074964;                              | SO6214   |
| 4/20/2024 | 21:11:00 | S55  | Update Sector       | W Overland Rd / S Empire Way                                     | From Sector COUNTY to BENCH   | SO6214   |
| 4/20/2024 | 21:11:00 | S55  | Enroute             | W Overland Rd / S Empire Way [* s47 ** IC ** 6300 w Overland **] | Responding From = 6399 OVERLAND/W OVERLAND RD.  | SO6214   |
| 4/20/2024 | 21:11:05 | S55  | Enroute 2nd Loc     | SAINT ALPHONSUS REGIONAL MEDICAL CENTER HOSPITAL 33              | Incident ID = 5608553, 1055 N CURTIS RD 43613945, 116255204, , in ambo                      | SO6214   |
| 4/20/2024 | 21:11:23 | EG84 | On Scene            | W Overland Rd / S Empire Way [* s47 ** IC ** 6300 w Overland **] |   | EG84     |
| 4/20/2024 | 21:12:15 | 2515 | On Scene            | W Overland Rd / S Empire Way [* s47 ** IC ** 6300 w Overland **] |   | SO6214   |
| 4/20/2024 | 21:12:18 | S50  | Dispatched          | 6399 OVERLAND/W OVERLAND RD                                      | W Overland Rd / S Empire Way; Response Number: BEN624-0074966;                              | SO6214   |
| 4/20/2024 | 21:12:18 | S50  | Update Sector       | W Overland Rd / S Empire Way                                     | From Sector COUNTY to BENCH   | SO6214   |
| 4/20/2024 | 21:12:18 | S50  | Enroute             | W Overland Rd / S Empire Way [* s47 ** IC ** 6300 w Overland **] | Responding From = 6399 OVERLAND/W OVERLAND RD.  | SO6214   |
| 4/20/2024 | 21:12:18 | S50  | On Scene            | W Overland Rd / S Empire Way [* s47 ** IC ** 6300 w Overland **] |   | SO6214   |
| 4/20/2024 | 21:12:20 | S55  | Arrived 2nd Loc     | SAINT ALPHONSUS REGIONAL MEDICAL CENTER HOSPITAL 33              | Incident ID = 5608553, 1055 N CURTIS RD 43.613945, -116.255204, ,                           | SO6214   |
| 4/20/2024 | 21:12:22 | 3123 | On Scene            | W Overland Rd / S Empire Way [* s47 ** IC ** 6300 w Overland **] |   | SO6214   |
| 4/20/2024 | 21:12:59 | EG74 | On Scene            | W Overland Rd / S Empire Way [* s47 ** IC ** 6300 w Overland **] |   | EG74     |
| 4/20/2024 | 21:13:40 | 3255 | Dispatched          | MARK STALL DRIVEWAY/N MARK STALL PL                              | W Overland Rd / S Empire Way; Response Number: BEN624-0074967;                              | 3255     |
| 4/20/2024 | 21:13:40 | 3255 | Update Sector       | W Overland Rd / S Empire Way                                     | From Sector VALLEY to BENCH   | 3255     |
| 4/20/2024 | 21:13:40 | 3255 | Enroute             | W Overland Rd / S Empire Way [* s47 ** IC ** 6300 w Overland **] | Responding From = MARK STALL DRIVEWAY/N MARK STALL PL.                                      | 3255     |
| 4/20/2024 | 21:13:49 | 3450 | Arrived 2nd Loc     | SAINT ALPHONSUS REGIONAL MEDICAL CENTER HOSPITAL 33              | Incident ID = 5608553, 1055 N CURTIS RD 43613945, 116255204,                                | SO6214   |
| 4/20/2024 | 21:14:31 | 2002 | Dispatched          | 6399 OVERLAND/W OVERLAND RD                                      | W Overland Rd / S Empire Way; Response Number: BEN624-0074968;                              | SO6214   |
| 4/20/2024 | 21:14:31 | 2002 | Update Sector       | W Overland Rd / S Empire Way                                     | From Sector CW to BENCH   | SO6214   |
| 4/20/2024 | 21:14:31 | 2002 | Enroute             | W Overland Rd / S Empire Way [* s47 ** IC ** 6300 w Overland **] | Responding From = 6399 OVERLAND/W OVERLAND RD.  | SO6214   |
| 4/20/2024 | 21:14:31 | 2002 | On Scene            | W Overland Rd / S Empire Way [* s47 ** IC ** 6300 w Overland **] |   | SO6214   |
| 4/20/2024 | 21:14:53 | 9182 | On Scene            | W Overland Rd / S Empire Way [* s47 ** IC ** 6300 w Overland **] |   | 9182     |
| 4/20/2024 | 21:14:57 | 9281 | Available           | W Overland Rd / S Empire Way [* s47 ** IC ** 6300 w Overland **] | Unit Cleared From Incident 24-0123059   | 9281     |
| 4/20/2024 | 21:14:59 | 9182 | Available           | W Overland Rd / S Empire Way [* s47 ** IC ** 6300 w Overland **] | Unit Cleared From Incident 24-0123059   | 9182     |
| 4/20/2024 | 21:15:22 | 752  | Dispatched          | 105 36TH/W 36TH ST   | W Overland Rd / S Empire Way; Response Number: BEN624-0074969;                              | 752      |
| 4/20/2024 | 21:15:22 | 752  | Update Sector       | W Overland Rd / S Empire Way                                     | From Sector GC to BENCH   | 752      |
| 4/20/2024 | 21:15:22 | 752  | Enroute             | W Overland Rd / S Empire Way [* s47 ** IC ** 6300 w Overland **] | Responding From = 105 36TH/W 36TH ST.   | 752      |
| 4/20/2024 | 21:15:25 | 5117 | Dispatched          | 333 N MARK STALL PL [MSP]  | W Overland Rd / S Empire Way; Response Number: BEN624-0074970;                              | Mobility |
| 4/20/2024 | 21:15:25 | 5117 | Update Sector       | W Overland Rd / S Empire Way                                     | From Sector CW to BENCH   | Mobility |
| 4/20/2024 | 21:15:25 | 5117 | Enroute             | W Overland Rd / S Empire Way [* s47 ** IC ** 6300 w Overland **] | Responding From = 333 N MARK STALL PL [MSP].  | Mobility |
| 4/20/2024 | 21:15:43 | 2526 | On Scene            | W Overland Rd / S Empire Way [* s47 ** IC ** 6300 w Overland **] |   | 2526     |
| 4/20/2024 | 21:15:44 | 3255 | On Scene            | W Overland Rd / S Empire Way [* s47 ** IC ** 6300 w Overland **] |   | 3255     |
| 4/20/2024 | 21:16:19 |      | UserAction          |  | User clicked Exit/Save  | SO6129   |
| 4/20/2024 | 21:16:20 | 9262 | Dispatched          | BARRISTER DRIVEWAY/W BARRISTER DR                                | W Overland Rd / S Empire Way; Response Number: BEN624-0074971;                              | 9262     |
| 4/20/2024 | 21:16:20 | 9262 | Update Sector       | W Overland Rd / S Empire Way                                     | From Sector COUNTY to BENCH   | 9262     |
| 4/20/2024 | 21:16:20 | 9262 | Enroute             | W Overland Rd / S Empire Way [* s47 ** IC ** 6300 w Overland **] | Responding From = BARRISTER DRIVEWAY/W BARRISTER DR.  | 9262     |
| 4/20/2024 | 21:16:29 | 752  | Enroute 2nd Loc     | [REDACTED]   | Incident ID = [REDACTED]  | SO6214   |

|           |          |      |                    |   |   |          |
|-----------|----------|------|--------------------|---|---|----------|
| 4/20/2024 | 21:16:32 | 783  | Dispatched         | [REDACTED]  | W Overland Rd / S Empire Way; Response Number: BEN624-0074972;                              | Mobility |
| 4/20/2024 | 21:16:32 | 783  | Update Sector      | W Overland Rd / S Empire Way  | From Sector GC to BENCH   | Mobility |
| 4/20/2024 | 21:16:32 | 783  | Enroute            | W Overland Rd / S Empire Way [** s47<br>** ** IC ** 6300 w Overland **] | Responding From = [REDACTED]  | Mobility |
| 4/20/2024 | 21:16:33 |      | Read Comment       |   | Comment for Incident 553 was Marked as Read.  | SO6129   |
| 4/20/2024 | 21:16:39 | 790  | Dispatched         | W OVERLAND RD/S SAGE ST   | W Overland Rd / S Empire Way; Response Number: BEN624-0074973;                              | Mobility |
| 4/20/2024 | 21:16:39 | 790  | Update Sector      | W Overland Rd / S Empire Way  | From Sector GC to BENCH   | Mobility |
| 4/20/2024 | 21:16:39 | 790  | Enroute            | W Overland Rd / S Empire Way [** s47<br>** ** IC ** 6300 w Overland **] | Responding From = W OVERLAND RD/S SAGE ST.  | Mobility |
| 4/20/2024 | 21:17:22 |      | Read Comment       | W Overland Rd / S Empire Way  | Comment for Incident 553 was marked as read.  | SO6347   |
| 4/20/2024 | 21:17:30 |      | UserAction         |   | User clicked Cancel   | SO6129   |
| 4/20/2024 | 21:17:34 |      | UserAction         |   | User clicked Exit/Save  | SO6129   |
| 4/20/2024 | 21:17:46 | EG82 | On Scene           | W Overland Rd / S Empire Way [** s47<br>** ** IC ** 6300 w Overland **] |   | EG82     |
| 4/20/2024 | 21:17:55 |      | UserAction         |   | User clicked Exit/Save  | SO6043   |
| 4/20/2024 | 21:17:59 | 3110 | On Scene           | W Overland Rd / S Empire Way [** s47<br>** ** IC ** 6300 w Overland **] |   | SO6214   |
| 4/20/2024 | 21:18:11 | 9362 | Dispatched         | 1115 CURTIS/W CURTISIAN AVE   | W Overland Rd / S Empire Way; Response Number: BEN624-0074974;                              | SO4863   |
| 4/20/2024 | 21:18:11 | 9362 | Update Sector      | W Overland Rd / S Empire Way  | From Sector COUNTY to BENCH   | SO4863   |
| 4/20/2024 | 21:18:11 | 9362 | Enroute            | W Overland Rd / S Empire Way [** s47<br>** ** IC ** 6300 w Overland **] | Responding From = 1115 CURTIS/W CURTISIAN AVE.  | SO4863   |
| 4/20/2024 | 21:18:18 | 9362 | Enroute 2nd Loc    | SAINT ALPHONSUS REGIONAL<br>MEDICAL CENTER HOSPITAL 33                  | Incident ID = 5608553, 1055 N CURTIS RD 43613945, 116255204,                                | SO4863   |
| 4/20/2024 | 21:18:23 |      | Read Comment       |   | Comment for Incident 553 was Marked as Read.  | SO6129   |
| 4/20/2024 | 21:18:26 |      | UserAction         |   | User clicked Exit/Save  | SO6129   |
| 4/20/2024 | 21:18:26 |      | Read Comment       | W Overland Rd / S Empire Way  | Comment for Incident 553 was marked as read.  | SO6214   |
| 4/20/2024 | 21:18:34 | 9361 | On Scene           | W Overland Rd / S Empire Way [** s47<br>** ** IC ** 6300 w Overland **] |   | SO6214   |
| 4/20/2024 | 21:18:49 |      | Incident Late      |   | Active incident marked as late  |          |
| 4/20/2024 | 21:19:05 | 3675 | Reset System Timer | 6301 OVERLAND/W OVERLAND RD   | [Timer] Reset System Timer [Reset Reason] Default [Next Late Check Time] 4/20/2024 21:29:05 | SO6129   |
| 4/20/2024 | 21:19:05 | 3682 | Reset System Timer | 2898 ORCHARD/S ORCHARD ST   | [Timer] Reset System Timer [Reset Reason] Default [Next Late Check Time] 4/20/2024 21:29:05 | SO6129   |
| 4/20/2024 | 21:19:05 | 3115 | Reset System Timer | 1710 ORCHARD/S ORCHARD ST   | [Timer] Reset System Timer [Reset Reason] Default [Next Late Check Time] 4/20/2024 21:29:05 | SO6129   |
| 4/20/2024 | 21:19:05 | 2513 | Reset System Timer | 6598 OVERLAND/W OVERLAND RD   | [Timer] Reset System Timer [Reset Reason] Default [Next Late Check Time] 4/20/2024 21:29:05 | SO6129   |
| 4/20/2024 | 21:19:05 | 3123 | Reset System Timer | 6301 OVERLAND/W OVERLAND RD   | [Timer] Reset System Timer [Reset Reason] Default [Next Late Check Time] 4/20/2024 21:29:05 | SO6129   |
| 4/20/2024 | 21:19:05 | 2511 | Reset System Timer |   | [Timer] Reset System Timer [Reset Reason] Default [Next Late Check Time] 4/20/2024 21:29:05 | SO6129   |
| 4/20/2024 | 21:19:05 | 3110 | Reset System Timer | W Overland Rd / S Empire Way [** s47<br>** ** IC ** 6300 w Overland **] | [Timer] Reset System Timer [Reset Reason] Default [Next Late Check Time] 4/20/2024 21:29:05 | SO6129   |
| 4/20/2024 | 21:19:05 | 3681 | Reset System Timer | 518 11TH/S 11TH ST  | [Timer] Reset System Timer [Reset Reason] Default [Next Late Check Time] 4/20/2024 21:29:05 | SO6129   |
| 4/20/2024 | 21:19:05 | 2514 | Reset System Timer | 1398 RIVER/W RIVER ST   | [Timer] Reset System Timer [Reset Reason] Default [Next Late Check Time] 4/20/2024 21:29:05 | SO6129   |
| 4/20/2024 | 21:19:05 | 2854 | Reset System Timer | 98 CURTIS/S CURTIS RD   | [Timer] Reset System Timer [Reset Reason] Default [Next Late Check Time] 4/20/2024 21:29:05 | SO6129   |
| 4/20/2024 | 21:19:05 | 31T6 | Reset System Timer | 6599 OVERLAND/W OVERLAND RD   | [Timer] Reset System Timer [Reset Reason] Default [Next Late Check Time] 4/20/2024 21:29:05 | SO6129   |
| 4/20/2024 | 21:19:05 | 31T4 | Reset System Timer | 4498 WRIGHT/W WRIGHT ST   | [Timer] Reset System Timer [Reset Reason] Default [Next Late Check Time] 4/20/2024 21:29:05 | SO6129   |
| 4/20/2024 | 21:19:05 | 2526 | Reset System Timer | 6611 OVERLAND/W OVERLAND RD   | [Timer] Reset System Timer [Reset Reason] Default [Next Late Check Time] 4/20/2024 21:29:05 | SO6129   |
| 4/20/2024 | 21:19:05 | 3455 | Reset System Timer | 3255 WRIGHT/W WRIGHT ST   | [Timer] Reset System Timer [Reset Reason] Default [Next Late Check Time] 4/20/2024 21:29:05 | SO6129   |
| 4/20/2024 | 21:19:05 | 34T4 | Reset System Timer | 1599 EMPIRE/S EMPIRE WAY  | [Timer] Reset System Timer [Reset Reason] Default [Next Late Check Time] 4/20/2024 21:29:05 | SO6129   |
| 4/20/2024 | 21:19:05 | 34T1 | Reset System Timer | 1399 ORCHARD/S ORCHARD ST   | [Timer] Reset System Timer [Reset Reason] Default [Next Late Check Time] 4/20/2024 21:29:05 | SO6129   |
| 4/20/2024 | 21:19:06 | U22  | Reset System Timer | 222 S ORCHARD ST/S ORCHARD ST   | [Timer] Reset System Timer [Reset Reason] Default [Next Late Check Time] 4/20/2024 21:29:05 | SO6129   |
| 4/20/2024 | 21:19:06 | 2862 | Reset System Timer | 5198 FRANKLIN/S ORCHARD ST  | [Timer] Reset System Timer [Reset Reason] Default [Next Late Check Time] 4/20/2024 21:29:05 | SO6129   |
| 4/20/2024 | 21:19:06 | 2515 | Reset System Timer | 1599 SAGE/S SAGE ST   | [Timer] Reset System Timer [Reset Reason] Default [Next Late Check Time] 4/20/2024 21:29:05 | SO6129   |
| 4/20/2024 | 21:19:06 | 2853 | Reset System Timer | 1710 ORCHARD/S ORCHARD ST   | [Timer] Reset System Timer [Reset Reason] Default [Next Late Check Time] 4/20/2024 21:29:05 | SO6129   |
| 4/20/2024 | 21:19:06 | K68  | Reset System Timer | 5141 MERIDIAN/S MERIDIAN RD   | [Timer] Reset System Timer [Reset Reason] Default [Next Late Check Time] 4/20/2024 21:29:05 | SO6129   |
| 4/20/2024 | 21:19:06 | U31  | Reset System Timer | 199 CHALET/W CHALET LN  | [Timer] Reset System Timer [Reset Reason] Default [Next Late Check Time] 4/20/2024 21:29:05 | SO6129   |
| 4/20/2024 | 21:19:06 | 9361 | Reset System Timer | 6611 OVERLAND/W OVERLAND RD   | [Timer] Reset System Timer [Reset Reason] Default [Next Late Check Time] 4/20/2024 21:29:05 | SO6129   |
| 4/20/2024 | 21:19:06 | 2851 | Reset System Timer | 1710 ORCHARD/S ORCHARD ST   | [Timer] Reset System Timer [Reset Reason] Default [Next Late Check Time] 4/20/2024 21:29:05 | SO6129   |
| 4/20/2024 | 21:19:06 | 3684 | Reset System Timer | 898 COLE/S COLE RD  | [Timer] Reset System Timer [Reset Reason] Default [Next Late Check Time] 4/20/2024 21:29:05 | SO6129   |
| 4/20/2024 | 21:19:06 | 4610 | Reset System Timer | 7110 W OVERLAND RD/W OVERLAND RD  | [Timer] Reset System Timer [Reset Reason] Default [Next Late Check Time] 4/20/2024 21:29:05 | SO6129   |
| 4/20/2024 | 21:19:06 | 4611 | Reset System Timer | 52 EB I84 OFF RAMP EXIT 52/EB I84 OFF RAMP EXIT 52                      | [Timer] Reset System Timer [Reset Reason] Default [Next Late Check Time] 4/20/2024 21:29:05 | SO6129   |
| 4/20/2024 | 21:19:06 | 2855 | Reset System Timer | 1829 ORCHARD/S ORCHARD ST   | [Timer] Reset System Timer [Reset Reason] Default [Next Late Check Time] 4/20/2024 21:29:05 | SO6129   |
| 4/20/2024 | 21:19:06 | EG84 | Reset System Timer | 6199 CURTISIAN/W CURTISIAN AVE  | [Timer] Reset System Timer [Reset Reason] Default [Next Late Check Time] 4/20/2024 21:29:05 | SO6129   |
| 4/20/2024 | 21:19:06 | 7K91 | Reset System Timer | 4224 EMERALD/W EMERALD ST   | [Timer] Reset System Timer [Reset Reason] Default [Next Late Check Time] 4/20/2024 21:29:05 | SO6129   |
| 4/20/2024 | 21:19:06 | 3450 | Reset System Timer | 6199 CURTISIAN/W CURTISIAN AVE  | [Timer] Reset System Timer [Reset Reason] Default [Next Late Check Time] 4/20/2024 21:29:05 | SO6129   |
| 4/20/2024 | 21:19:06 | K3   | Reset System Timer | 6199 CURTISIAN/W CURTISIAN AVE  | [Timer] Reset System Timer [Reset Reason] Default [Next Late Check Time] 4/20/2024 21:29:05 | SO6129   |
| 4/20/2024 | 21:19:06 | K916 | Reset System Timer | 5100 WB I84/WB I84  | [Timer] Reset System Timer [Reset Reason] Default [Next Late Check Time] 4/20/2024 21:29:05 | SO6129   |
| 4/20/2024 | 21:19:06 | EG74 | Reset System Timer | 5830 OVERLAND/W OVERLAND RD   | [Timer] Reset System Timer [Reset Reason] Default [Next Late Check Time] 4/20/2024 21:29:05 | SO6129   |
| 4/20/2024 | 21:19:06 | 9261 | Reset System Timer | 4376 WB I84/WB I84  | [Timer] Reset System Timer [Reset Reason] Default [Next Late Check Time] 4/20/2024 21:29:05 | SO6129   |
| 4/20/2024 | 21:19:06 | U12  | Reset System Timer | 1055 N CURTIS RD/W CURTISIAN AVE  | [Timer] Reset System Timer [Reset Reason] Default [Next Late Check Time] 4/20/2024 21:29:05 | SO6129   |
| 4/20/2024 | 21:19:06 | EG82 | Reset System Timer | 6599 OVERLAND/W OVERLAND RD   | [Timer] Reset System Timer [Reset Reason] Default [Next Late Check Time] 4/20/2024 21:29:05 | SO6129   |
| 4/20/2024 | 21:19:06 | 4613 | Reset System Timer | 1578 COLE/S COLE RD   | [Timer] Reset System Timer [Reset Reason] Default [Next Late Check Time] 4/20/2024 21:29:05 | SO6129   |
| 4/20/2024 | 21:19:06 | K918 | Reset System Timer | 10241 OVERLAND/W OVERLAND RD  | [Timer] Reset System Timer [Reset Reason] Default [Next Late Check Time] 4/20/2024 21:29:05 | SO6129   |
| 4/20/2024 | 21:19:06 | 2510 | Reset System Timer | 6399 OVERLAND/W OVERLAND RD   | [Timer] Reset System Timer [Reset Reason] Default [Next Late Check Time] 4/20/2024 21:29:05 | SO6129   |
| 4/20/2024 | 21:19:06 | 4615 | Reset System Timer | 6199 FRANKLIN/W FRANKLIN RD   | [Timer] Reset System Timer [Reset Reason] Default [Next Late Check Time] 4/20/2024 21:29:05 | SO6129   |
| 4/20/2024 | 21:19:06 | S53  | Reset System Timer | 2940 ORCHARD/S ORCHARD ST   | [Timer] Reset System Timer [Reset Reason] Default [Next Late Check Time] 4/20/2024 21:29:05 | SO6129   |
| 4/20/2024 | 21:19:06 | 2850 | Reset System Timer | 2991 MAIN/W MAIN ST   | [Timer] Reset System Timer [Reset Reason] Default [Next Late Check Time] 4/20/2024 21:29:05 | SO6129   |
| 4/20/2024 | 21:19:06 | S55  | Reset System Timer | 6399 OVERLAND/W OVERLAND RD   | [Timer] Reset System Timer [Reset Reason] Default [Next Late Check Time] 4/20/2024 21:29:05 | SO6129   |
| 4/20/2024 | 21:19:06 | S50  | Reset System Timer | 6399 OVERLAND/W OVERLAND RD   | [Timer] Reset System Timer [Reset Reason] Default [Next Late Check Time] 4/20/2024 21:29:05 | SO6129   |

Inform Browser : ██████████ - Reports - Incident Report

\_\_\_\_\_



|           |          |      |                          |   |   |             |
|-----------|----------|------|--------------------------|---|---|-------------|
| 4/20/2024 | 21:19:44 |      | UserAction               |   | User clicked Exit/Save  | SO6230      |
| 4/20/2024 | 21:19:54 | 9262 | Available                | W Overland Rd / S Empire Way [** s47<br>*** IC ** 6300 w Overland **] | Unit Cleared From Incident 24-0123059   | 9262        |
| 4/20/2024 | 21:20:59 |      | UserAction               |   | User clicked Exit/Save  | SO6303      |
| 4/20/2024 | 21:21:21 | 3255 | Available                | W Overland Rd / S Empire Way [** s47<br>*** IC ** 6300 w Overland **] | Unit Cleared From Incident 24-0123059   | 3255        |
| 4/20/2024 | 21:21:31 |      | UserAction               |   | User clicked Exit/Save  | SO6347      |
| 4/20/2024 | 21:21:49 | 4615 | On Scene                 | W Overland Rd / S Empire Way [** s47<br>*** IC ** 6300 w Overland **] |   | 4615        |
| 4/20/2024 | 21:22:15 | K918 | On Scene                 | W Overland Rd / S Empire Way [** s47<br>*** IC ** 6300 w Overland **] |   | K918        |
| 4/20/2024 | 21:23:18 |      | UserAction               |   | User clicked Exit/Save  | SO6416      |
| 4/20/2024 | 21:23:54 |      | Create BOLO Record       | W Overland Rd / S Empire Way  | BOLO Entry: OFFSA - Officer Safety Added By SO5275 for Incident# 5608553                    | SO5275      |
| 4/20/2024 | 21:23:54 |      | Update BOLO Record       | W Overland Rd / S Empire Way  | BOLO Entry: OFFSA - Officer Safety Modified By SO5275 for Incident# 5608553                 | BOLOService |
| 4/20/2024 | 21:24:10 | 2851 | On Scene                 | W Overland Rd / S Empire Way [** s47<br>*** IC ** 6300 w Overland **] |   | 2851        |
| 4/20/2024 | 21:25:07 | 2512 | Dispatched               | 999 N CURTIS RD\N CURTIS RD   | W Overland Rd / S Empire Way; Response Number: BEN624-0074976;                              | 2512        |
| 4/20/2024 | 21:25:07 | 2512 | Enroute                  | W Overland Rd / S Empire Way [** s47<br>*** IC ** 6300 w Overland **] | Responding From = 999 N CURTIS RD\N CURTIS RD.  | 2512        |
| 4/20/2024 | 21:25:08 |      | Supplemental Information | W Overland Rd / S Empire Way  | Supplemental Vehicle record 1253487 was added for license plate [REDACTED]                  | SO6214      |
| 4/20/2024 | 21:25:08 |      | License Plate            | W Overland Rd / S Empire Way  | [REDACTED] has been added.  | SO6214      |
| 4/20/2024 | 21:25:08 |      | [Query]                  | W Overland Rd / S Empire Way  |   | SO6214      |
| 4/20/2024 | 21:25:34 |      | Read Comment             |   | Comment for Incident 553 was Marked as Read.  | SO6129      |
| 4/20/2024 | 21:25:51 |      | Read Comment             | W Overland Rd / S Empire Way  | Comment for Incident 553 was marked as read.  | SO6129      |
| 4/20/2024 | 21:25:59 |      | UserAction               |   | User clicked Exit/Save  | SO5485      |
| 4/20/2024 | 21:26:14 | 2522 | Dispatched               | 4959 EB I84 R3\EB I184 BR1  | W Overland Rd / S Empire Way; Response Number: BEN624-0074977;                              | 2522        |
| 4/20/2024 | 21:26:14 | 2522 | Enroute                  | W Overland Rd / S Empire Way [** s47<br>*** IC ** 6300 w Overland **] | Responding From = 4959 EB I84 R3\EB I184 BR1.   | 2522        |
| 4/20/2024 | 21:28:11 | 3682 | Arrived 2nd Loc          | W DORIAN ST / S ROOSEVELT ST  | Incident ID = 5608553, 43588500, 116233603,   | SO6347      |
| 4/20/2024 | 21:28:22 |      | UserAction               |   | User clicked Exit/Save  | SO6043      |
| 4/20/2024 | 21:28:51 |      | Read Comment             |   | Comment for Incident 553 was Marked as Read.  | SO6129      |
| 4/20/2024 | 21:29:11 |      | Read Comment             | W Overland Rd / S Empire Way  | Comment for Incident 553 was marked as read.  | SO5845      |
| 4/20/2024 | 21:29:14 |      | Incident Late            |   | Active incident marked as late  |             |
| 4/20/2024 | 21:29:15 | 7K91 | Enroute 2nd Loc          | W DORIAN ST / S ROOSEVELT ST  | Incident ID = 5608553, 43588500, 116233603,   | SO6214      |
| 4/20/2024 | 21:29:33 | 3615 | Reset System Timer       | 6301 OVERLAND\W OVERLAND RD   | [Timer] Reset System Timer [Reset Reason] Default [Next Late Check Time] 4/20/2024 21:39:33 | SO6129      |
| 4/20/2024 | 21:29:33 | 3682 | Reset System Timer       | W DORIAN ST / S ROOSEVELT ST  | [Timer] Reset System Timer [Reset Reason] Default [Next Late Check Time] 4/20/2024 21:39:33 | SO6129      |
| 4/20/2024 | 21:29:33 | 3115 | Reset System Timer       | 5019 EB I84\EB I84  | [Timer] Reset System Timer [Reset Reason] Default [Next Late Check Time] 4/20/2024 21:39:33 | SO6129      |
| 4/20/2024 | 21:29:33 | 2513 | Reset System Timer       | 6598 OVERLAND\W OVERLAND RD   | [Timer] Reset System Timer [Reset Reason] Default [Next Late Check Time] 4/20/2024 21:39:33 | SO6129      |
| 4/20/2024 | 21:29:33 | 3123 | Reset System Timer       | 6301 OVERLAND\W OVERLAND RD   | [Timer] Reset System Timer [Reset Reason] Default [Next Late Check Time] 4/20/2024 21:39:33 | SO6129      |
| 4/20/2024 | 21:29:33 | 2511 | Reset System Timer       |   | [Timer] Reset System Timer [Reset Reason] Default [Next Late Check Time] 4/20/2024 21:39:33 | SO6129      |
| 4/20/2024 | 21:29:33 | 3110 | Reset System Timer       | 6308 OVERLAND\W OVERLAND RD   | [Timer] Reset System Timer [Reset Reason] Default [Next Late Check Time] 4/20/2024 21:39:33 | SO6129      |
| 4/20/2024 | 21:29:33 | 3681 | Reset System Timer       | 2723 MAIN\S 28TH ST   | [Timer] Reset System Timer [Reset Reason] Default [Next Late Check Time] 4/20/2024 21:39:33 | SO6129      |
| 4/20/2024 | 21:29:33 | 2514 | Reset System Timer       | 1499 SPA\W SPA ST   | [Timer] Reset System Timer [Reset Reason] Default [Next Late Check Time] 4/20/2024 21:39:33 | SO6129      |
| 4/20/2024 | 21:29:33 | 2854 | Reset System Timer       | 98 CURTIS\S CURTIS RD   | [Timer] Reset System Timer [Reset Reason] Default [Next Late Check Time] 4/20/2024 21:39:33 | SO6129      |
| 4/20/2024 | 21:29:33 | 31T6 | Reset System Timer       | 6599 OVERLAND\W OVERLAND RD   | [Timer] Reset System Timer [Reset Reason] Default [Next Late Check Time] 4/20/2024 21:39:33 | SO6129      |
| 4/20/2024 | 21:29:33 | 31T4 | Reset System Timer       | 5015 EB I84\EB I84  | [Timer] Reset System Timer [Reset Reason] Default [Next Late Check Time] 4/20/2024 21:39:33 | SO6129      |
| 4/20/2024 | 21:29:33 | 2526 | Reset System Timer       | 6611 OVERLAND\W OVERLAND RD   | [Timer] Reset System Timer [Reset Reason] Default [Next Late Check Time] 4/20/2024 21:39:33 | SO6129      |
| 4/20/2024 | 21:29:33 | 3455 | Reset System Timer       | 3098 TRIUMPH\W VICTORY RD   | [Timer] Reset System Timer [Reset Reason] Default [Next Late Check Time] 4/20/2024 21:39:33 | SO6129      |
| 4/20/2024 | 21:29:33 | 34T4 | Reset System Timer       | 1599 EMPIRE\S EMPIRE WAY  | [Timer] Reset System Timer [Reset Reason] Default [Next Late Check Time] 4/20/2024 21:39:33 | SO6129      |
| 4/20/2024 | 21:29:33 | 34T1 | Reset System Timer       | 6119 OREANA\W OREANA DR   | [Timer] Reset System Timer [Reset Reason] Default [Next Late Check Time] 4/20/2024 21:39:33 | SO6129      |
| 4/20/2024 | 21:29:33 | U22  | Reset System Timer       | 222 S ORCHARD ST\S ORCHARD ST   | [Timer] Reset System Timer [Reset Reason] Default [Next Late Check Time] 4/20/2024 21:39:33 | SO6129      |
| 4/20/2024 | 21:29:33 | 2862 | Reset System Timer       | WB I84  | [Timer] Reset System Timer [Reset Reason] Default [Next Late Check Time] 4/20/2024 21:39:33 | SO6129      |
| 4/20/2024 | 21:29:33 | 2515 | Reset System Timer       | 1599 SAGE\S SAGE ST   | [Timer] Reset System Timer [Reset Reason] Default [Next Late Check Time] 4/20/2024 21:39:33 | SO6129      |
| 4/20/2024 | 21:29:33 | 2853 | Reset System Timer       | 3722 NEZ PERCE\W NEZ PERCE ST   | [Timer] Reset System Timer [Reset Reason] Default [Next Late Check Time] 4/20/2024 21:39:33 | SO6129      |
| 4/20/2024 | 21:29:33 | K68  | Reset System Timer       | 5141 MERIDIAN\S MERIDIAN RD   | [Timer] Reset System Timer [Reset Reason] Default [Next Late Check Time] 4/20/2024 21:39:33 | SO6129      |
| 4/20/2024 | 21:29:33 | U31  | Reset System Timer       | 199 CHALET\W CHALET LN  | [Timer] Reset System Timer [Reset Reason] Default [Next Late Check Time] 4/20/2024 21:39:33 | SO6129      |
| 4/20/2024 | 21:29:33 | 9361 | Reset System Timer       | 6219 W OVERLAND RD\S EMPIRE WAY                                       | [Timer] Reset System Timer [Reset Reason] Default [Next Late Check Time] 4/20/2024 21:39:33 | SO6129      |
| 4/20/2024 | 21:29:33 | 2851 | Reset System Timer       | 5019 EB I84\EB I84  | [Timer] Reset System Timer [Reset Reason] Default [Next Late Check Time] 4/20/2024 21:39:33 | SO6129      |
| 4/20/2024 | 21:29:33 | 3684 | Reset System Timer       | 899 COLE\S COLE RD  | [Timer] Reset System Timer [Reset Reason] Default [Next Late Check Time] 4/20/2024 21:39:33 | SO6129      |
| 4/20/2024 | 21:29:33 | 4610 | Reset System Timer       | 7110 W OVERLAND RD\W OVERLAND RD                                      | [Timer] Reset System Timer [Reset Reason] Default [Next Late Check Time] 4/20/2024 21:39:33 | SO6129      |
| 4/20/2024 | 21:29:33 | 4611 | Reset System Timer       | 2912 ROSE HILL\W ROSE HILL ST   | [Timer] Reset System Timer [Reset Reason] Default [Next Late Check Time] 4/20/2024 21:39:33 | SO6129      |
| 4/20/2024 | 21:29:33 | 2855 | Reset System Timer       | 3811 NEZ PERCE\W NEZ PERCE ST   | [Timer] Reset System Timer [Reset Reason] Default [Next Late Check Time] 4/20/2024 21:39:33 | SO6129      |
| 4/20/2024 | 21:29:33 | EG84 | Reset System Timer       | 6199 CURTISIAN\W CURTISIAN AVE  | [Timer] Reset System Timer [Reset Reason] Default [Next Late Check Time] 4/20/2024 21:39:33 | SO6129      |
| 4/20/2024 | 21:29:33 | 7K91 | Reset System Timer       | 5530 TARGEE\W TARGEE ST   | [Timer] Reset System Timer [Reset Reason] Default [Next Late Check Time] 4/20/2024 21:39:33 | SO6129      |
| 4/20/2024 | 21:29:33 | 3450 | Reset System Timer       | 6199 CURTISIAN\W CURTISIAN AVE  | [Timer] Reset System Timer [Reset Reason] Default [Next Late Check Time] 4/20/2024 21:39:33 | SO6129      |
| 4/20/2024 | 21:29:34 | K3   | Reset System Timer       | 6199 CURTISIAN\W CURTISIAN AVE  | [Timer] Reset System Timer [Reset Reason] Default [Next Late Check Time] 4/20/2024 21:39:33 | SO6129      |
| 4/20/2024 | 21:29:34 | K916 | Reset System Timer       | 7920 OVERLAND\W OVERLAND RD   | [Timer] Reset System Timer [Reset Reason] Default [Next Late Check Time] 4/20/2024 21:39:33 | SO6129      |
| 4/20/2024 | 21:29:34 | EG74 | Reset System Timer       | 1629 EMPIRE\W OVERLAND RD   | [Timer] Reset System Timer [Reset Reason] Default [Next Late Check Time] 4/20/2024 21:39:33 | SO6129      |
| 4/20/2024 | 21:29:34 | 9261 | Reset System Timer       | 4376 WB I84\WB I84  | [Timer] Reset System Timer [Reset Reason] Default [Next Late Check Time] 4/20/2024 21:39:33 | SO6129      |
| 4/20/2024 | 21:29:34 | U12  | Reset System Timer       | 5399 OVERLAND\W OVERLAND RD   | [Timer] Reset System Timer [Reset Reason] Default [Next Late Check Time] 4/20/2024 21:39:33 | SO6129      |
| 4/20/2024 | 21:29:34 | EG82 | Reset System Timer       | 7920 OVERLAND\W OVERLAND RD   | [Timer] Reset System Timer [Reset Reason] Default [Next Late Check Time] 4/20/2024 21:39:33 | SO6129      |
| 4/20/2024 | 21:29:34 | 4613 | Reset System Timer       | 1875 CURTIS\S CURTIS RD   | [Timer] Reset System Timer [Reset Reason] Default [Next Late Check Time] 4/20/2024 21:39:33 | SO6129      |
| 4/20/2024 | 21:29:34 | K918 | Reset System Timer       | 6863 OVERLAND\W OVERLAND RD   | [Timer] Reset System Timer [Reset Reason] Default [Next Late Check Time] 4/20/2024 21:39:33 | SO6129      |
| 4/20/2024 | 21:29:34 | 2510 | Reset System Timer       | 6399 OVERLAND\W OVERLAND RD   | [Timer] Reset System Timer [Reset Reason] Default [Next Late Check Time] 4/20/2024 21:39:33 | SO6129      |
| 4/20/2024 | 21:29:34 | 4615 | Reset System Timer       | 1629 EMPIRE\S EMPIRE WAY  | [Timer] Reset System Timer [Reset Reason] Default [Next Late Check Time] 4/20/2024 21:39:33 | SO6129      |

|           |          |       |                    |  |  |        |
|-----------|----------|-------|--------------------|--|--|--------|
| 4/20/2024 | 21:29:34 | S53   | Reset System Timer | 7921 OVERLAND/W OVERLAND RD  | [Timer] Reset System Timer [Reset Reason] Default [Next Late Check Time] 4/20/2024 21:39:33    | SO6129 |
| 4/20/2024 | 21:29:34 | 2850  | Reset System Timer | 6598 OVERLAND/W OVERLAND RD  | [Timer] Reset System Timer [Reset Reason] Default [Next Late Check Time] 4/20/2024 21:39:33    | SO6129 |
| 4/20/2024 | 21:29:34 | S55   | Reset System Timer | 6399 OVERLAND/W OVERLAND RD  | [Timer] Reset System Timer [Reset Reason] Default [Next Late Check Time] 4/20/2024 21:39:33    | SO6129 |
| 4/20/2024 | 21:29:34 | S50   | Reset System Timer | 6399 OVERLAND/W OVERLAND RD  | [Timer] Reset System Timer [Reset Reason] Default [Next Late Check Time] 4/20/2024 21:39:33    | SO6129 |
| 4/20/2024 | 21:29:34 | 2002  | Reset System Timer | 6399 OVERLAND/W OVERLAND RD  | [Timer] Reset System Timer [Reset Reason] Default [Next Late Check Time] 4/20/2024 21:39:33    | SO6129 |
| 4/20/2024 | 21:29:34 | 752   | Reset System Timer | 1740 JACKSON/S JACKSON ST  | [Timer] Reset System Timer [Reset Reason] Default [Next Late Check Time] 4/20/2024 21:39:33    | SO6129 |
| 4/20/2024 | 21:29:34 | 5117  | Reset System Timer | 333 N MARK STALL PL [MSP]  | [Timer] Reset System Timer [Reset Reason] Default [Next Late Check Time] 4/20/2024 21:39:33    | SO6129 |
| 4/20/2024 | 21:29:34 | 783   | Reset System Timer | [REDACTED] [REDACTED]  | [Timer] Reset System Timer [Reset Reason] Default [Next Late Check Time] 4/20/2024 21:39:33    | SO6129 |
| 4/20/2024 | 21:29:34 | 790   | Reset System Timer | W OVERLAND RD/S SAGE ST  | [Timer] Reset System Timer [Reset Reason] Default [Next Late Check Time] 4/20/2024 21:39:33    | SO6129 |
| 4/20/2024 | 21:29:34 | 9362  | Reset System Timer | 6199 CURTISIAN/W CURTISIAN AVE                                       | [Timer] Reset System Timer [Reset Reason] Default [Next Late Check Time] 4/20/2024 21:39:33    | SO6129 |
| 4/20/2024 | 21:29:34 | 2512  | Reset System Timer | WB I184/W COLE RD  | [Timer] Reset System Timer [Reset Reason] Default [Next Late Check Time] 4/20/2024 21:39:33    | SO6129 |
| 4/20/2024 | 21:29:34 | 2522  | Reset System Timer | 5015 EB I84/EB I84   | [Timer] Reset System Timer [Reset Reason] Default [Next Late Check Time] 4/20/2024 21:39:33    | SO6129 |
| 4/20/2024 | 21:29:49 | 752   | Arrived 2nd Loc    | 1702 S JACKSON ST  | Incident ID = 5608553, 43,588108, -116.232001, ,   | SO6214 |
| 4/20/2024 | 21:29:50 | 7K91  | Available          | W Overland Rd / S Empire Way [** s47<br>** IC ** 6300 w Overland **] | Unit Cleared From Incident 24-0123059  | SO6347 |
| 4/20/2024 | 21:29:52 | 7K91  | Dispatched         | 5398 TARGEETW TARGEET ST   | W Overland Rd / S Empire Way; Response Number: BEN624-0074978;                                 | SO6347 |
| 4/20/2024 | 21:29:52 | 7K91  | Update Sector      | W Overland Rd / S Empire Way   | From Sector GC to BENCH  | SO6347 |
| 4/20/2024 | 21:29:52 | 7K91  | Enroute 2nd Loc    | W DORIAN ST / S ROOSEVELT ST   | Incident ID = 5608553, 43,5885, -116.233603, ,   | SO6347 |
| 4/20/2024 | 21:29:53 | 3682  | Unit Backed up     | W DORIAN ST / S ROOSEVELT ST   | Backed up with 7K91  | SO6347 |
| 4/20/2024 | 21:29:56 | 752   | Arrived 2nd Loc    | W DORIAN ST / S ROOSEVELT ST   | Incident ID = 5608553, 43588500, 116233603,  | SO6347 |
| 4/20/2024 | 21:29:56 |       | UserAction         |  | User clicked Exit/Save   | SO6281 |
| 4/20/2024 | 21:30:01 |       | Read Comment       |  | Comment for Incident 553 was Marked as Read.   | SO6129 |
| 4/20/2024 | 21:30:20 |       | UserAction         |  | User clicked Exit/Save   | SO5960 |
| 4/20/2024 | 21:30:22 | 3255  | Dispatched         | 5199 FRANKLIN/W FRANKLIN RD  | W Overland Rd / S Empire Way; Response Number: BEN624-0074979;                                 | SO4863 |
| 4/20/2024 | 21:30:22 | 3255  | Update Sector      | W Overland Rd / S Empire Way   | From Sector VALLEY to BENCH  | SO4863 |
| 4/20/2024 | 21:30:22 | 3255  | Enroute            | W Overland Rd / S Empire Way [** s47<br>** IC ** 6300 w Overland **] | Responding From = 5199 FRANKLIN/W FRANKLIN RD.   | SO4863 |
| 4/20/2024 | 21:30:23 |       | UserAction         |  | User clicked Exit/Save   | SO6303 |
| 4/20/2024 | 21:30:47 |       | Read Comment       | W Overland Rd / S Empire Way   | Comment for Incident 553 was marked as read.   | SO6347 |
| 4/20/2024 | 21:32:27 | U31   | Arrived 2nd Loc    | S CLEVELAND ST / W NEZ PERCE ST                                      | Incident ID = 5608553, 43587253, 116231115,  | SO6347 |
| 4/20/2024 | 21:32:28 |       | Incident Late      |  | Active incident marked as late   |        |
| 4/20/2024 | 21:32:31 | U22   | Arrived 2nd Loc    | S CLEVELAND ST / W NEZ PERCE ST                                      | Incident ID = 5608553, 43587253, 116231115,  | SO6347 |
| 4/20/2024 | 21:32:33 |       | Attachment Added   |  | photo 1 added by SO6043  | SO6043 |
| 4/20/2024 | 21:32:35 | 2512  | Arrived 2nd Loc    | W OVERLAND RD / S LATAH ST   | Incident ID = 5608553, 43589801, 116228603,  | SO6347 |
| 4/20/2024 | 21:32:41 |       | Attachment Added   |  | photo 2 added by SO6043  | SO6043 |
| 4/20/2024 | 21:32:55 |       | UserAction         |  | User clicked Exit/Save   | SO6043 |
| 4/20/2024 | 21:33:00 |       | UserAction         |  | User clicked Exit/Save   | SO6230 |
| 4/20/2024 | 21:33:00 |       | UserAction         |  | User clicked Exit/Save   | SO5485 |
| 4/20/2024 | 21:33:13 | 3115  | Arrived 2nd Loc    | S ROOSEVELT ST / W OVERLAND RD                                       | Incident ID = 5608553, 43589787, 116233600,  | SO6347 |
| 4/20/2024 | 21:33:18 | 4611  | Arrived 2nd Loc    | S ROOSEVELT ST / W PALOUSE ST  | Incident ID = 5608553, 43585043, 116233564,  | SO6347 |
| 4/20/2024 | 21:34:04 | 753   | Dispatched         | 3803 MOUNTAIN VIEW/W MOUNTAIN VIEW DR                                | W Overland Rd / S Empire Way; Response Number: BEN624-0074981;                                 | 753    |
| 4/20/2024 | 21:34:04 | 753   | Update Sector      | W Overland Rd / S Empire Way   | From Sector GC to BENCH  | 753    |
| 4/20/2024 | 21:34:04 | 753   | Enroute            | W Overland Rd / S Empire Way [** s47<br>** IC ** 6300 w Overland **] | Responding From = 3803 MOUNTAIN VIEW/W MOUNTAIN VIEW DR.                                       | 753    |
| 4/20/2024 | 21:34:05 |       | UserAction         |  | User clicked Exit/Save   | SO5275 |
| 4/20/2024 | 21:34:05 |       | Incident Late      |  | Active incident marked as late   |        |
| 4/20/2024 | 21:34:16 |       | UserAction         |  | User clicked Exit/Save   | SO6303 |
| 4/20/2024 | 21:34:16 | EG74  | Arrived 2nd Loc    | W NEZ PERCE ST / S CLEVELAND ST                                      | Incident ID = 5608553, 43587253, 116231115,  | SO6347 |
| 4/20/2024 | 21:34:20 | EG74  | Arrived 2nd Loc    | W NEZ PERCE ST / S CLEVELAND ST                                      | Incident ID = 5608553, 43587253, 116231115,  | SO6214 |
| 4/20/2024 | 21:34:24 | S15   | Dispatched         | 998 AMITY/E AMITY RD   | W Overland Rd / S Empire Way; Response Number: BEN624-0074982;                                 | S15    |
| 4/20/2024 | 21:34:24 | S15   | Update Sector      | W Overland Rd / S Empire Way   | From Sector COUNTY to BENCH  | S15    |
| 4/20/2024 | 21:34:24 | S15   | Enroute            | W Overland Rd / S Empire Way [** s47<br>** IC ** 6300 w Overland **] | Responding From = 998 AMITY/E AMITY RD.  | S15    |
| 4/20/2024 | 21:34:25 |       | Incident Late      |  | Active incident marked as late   |        |
| 4/20/2024 | 21:34:27 | S15   | On Scene           | W Overland Rd / S Empire Way [** s47<br>** IC ** 6300 w Overland **] |  | S15    |
| 4/20/2024 | 21:34:27 |       | Incident Late      |  | Active incident marked as late   |        |
| 4/20/2024 | 21:34:29 | S15   | Enroute            | W Overland Rd / S Empire Way [** s47<br>** IC ** 6300 w Overland **] | Responding From = W Overland Rd / S Empire Way [** s47 ** S15<br>** IC ** 6300 w Overland **]. |        |
| 4/20/2024 | 21:34:29 |       | Incident Late      |  | Active incident marked as late   |        |
| 4/20/2024 | 21:34:30 | S15   | On Scene           | W Overland Rd / S Empire Way [** s47<br>** IC ** 6300 w Overland **] |  | S15    |
| 4/20/2024 | 21:34:30 | S15   | Enroute            | W Overland Rd / S Empire Way [** s47<br>** IC ** 6300 w Overland **] | Responding From = W Overland Rd / S Empire Way [** s47 ** S15<br>** IC ** 6300 w Overland **]. |        |
| 4/20/2024 | 21:34:30 |       | Incident Late      |  | Active incident marked as late   |        |
| 4/20/2024 | 21:34:31 |       | Incident Late      |  | Active incident marked as late   |        |
| 4/20/2024 | 21:34:46 | 3681  | Arrived 2nd Loc    | S JACKSON ST / W NEZ PERCE ST  | Incident ID = 5608553, 43587254, 116231991,  | SO6347 |
| 4/20/2024 | 21:35:15 | STR11 | Dispatched         | [REDACTED] [REDACTED]  | W Overland Rd / S Empire Way; Response Number: BEN624-0074983;                                 | SO4863 |
| 4/20/2024 | 21:35:15 | STR11 | Update Sector      | W Overland Rd / S Empire Way   | From Sector COUNTY to BENCH  | SO4863 |
| 4/20/2024 | 21:35:15 | STR11 | Enroute            | W Overland Rd / S Empire Way [** s47<br>** IC ** 6300 w Overland **] | Responding From = [REDACTED]   | SO4863 |
| 4/20/2024 | 21:35:15 | STR11 | On Scene           | W Overland Rd / S Empire Way [** s47<br>** IC ** 6300 w Overland **] |  | SO4863 |
| 4/20/2024 | 21:35:33 | 3684  | On Scene           | W Overland Rd / S Empire Way [** s47<br>** IC ** 6300 w Overland **] |  | 3684   |
| 4/20/2024 | 21:35:51 | 2854  | Arrived 2nd Loc    | S CLEVELAND ST / W OVERLAND RD                                       | Incident ID = 5608553, 43589794, 116231105,  | SO6347 |
| 4/20/2024 | 21:35:57 |       | Read Comment       |  | Comment for Incident 553 was Marked as Read.   | SO6129 |
| 4/20/2024 | 21:36:21 |       | Read Comment       | W Overland Rd / S Empire Way   | Comment for Incident 553 was marked as read.   | SO6347 |
| 4/20/2024 | 21:36:55 | 3253  | Dispatched         | MARK STALL DRIVEWAY/N MARK STALL PL                                  | W Overland Rd / S Empire Way; Response Number: BEN624-0074984;                                 | 3253   |
| 4/20/2024 | 21:36:55 | 3253  | Update Sector      | W Overland Rd / S Empire Way   | From Sector VALLEY to BENCH  | 3253   |
| 4/20/2024 | 21:36:55 | 3253  | Enroute            | W Overland Rd / S Empire Way [** s47<br>** IC ** 6300 w Overland **] | Responding From = MARK STALL DRIVEWAY/N MARK STALL PL.   | 3253   |
| 4/20/2024 | 21:38:22 |       | UserAction         |  | User clicked Exit/Save   | SO6281 |
| 4/20/2024 | 21:39:25 |       | UserAction         |  | User clicked Exit/Save   | SO6044 |
| 4/20/2024 | 21:39:33 | 9261  | Available          | W Overland Rd / S Empire Way [** s47<br>** IC ** 6300 w Overland **] | Unit Cleared From Incident 24-0123059  | 9261   |
| 4/20/2024 | 21:39:33 |       | Incident Late      |  | Active incident marked as late   |        |
| 4/20/2024 | 21:39:40 | 3675  | Reset System Timer | 6301 OVERLAND/W OVERLAND RD  | [Timer] Reset System Timer [Reset Reason] Default [Next Late Check Time] 4/20/2024 21:49:40    | SO6214 |
| 4/20/2024 | 21:39:40 | 3682  | Reset System Timer | 4198 DORIAN/W DORIAN ST  | [Timer] Reset System Timer [Reset Reason] Default [Next Late Check Time] 4/20/2024 21:49:40    | SO6214 |
| 4/20/2024 | 21:39:40 | 3115  | Reset System Timer | 1598 ROOSEVELT/W OVERLAND RD   | [Timer] Reset System Timer [Reset Reason] Default [Next Late Check Time] 4/20/2024 21:49:40    | SO6214 |
| 4/20/2024 | 21:39:40 | 2513  | Reset System Timer | 6598 OVERLAND/W OVERLAND RD  | [Timer] Reset System Timer [Reset Reason] Default [Next Late Check Time] 4/20/2024 21:49:40    | SO6214 |
| 4/20/2024 | 21:39:40 | 3123  | Reset System Timer | 6301 OVERLAND/W OVERLAND RD  | [Timer] Reset System Timer [Reset Reason] Default [Next Late Check Time] 4/20/2024 21:49:40    | SO6214 |
| 4/20/2024 | 21:39:40 | 2511  | Reset System Timer |  | [Timer] Reset System Timer [Reset Reason] Default [Next Late Check Time] 4/20/2024 21:49:40    | SO6214 |
| 4/20/2024 | 21:39:40 | 3110  | Reset System Timer | 6300 W OVERLAND RD/W OVERLAND RD                                     | [Timer] Reset System Timer [Reset Reason] Default [Next Late Check Time] 4/20/2024 21:49:40    | SO6214 |
| 4/20/2024 | 21:39:40 | 3681  | Reset System Timer | 4016 NEZ PERCE/W NEZ PERCE ST  | [Timer] Reset System Timer [Reset Reason] Default [Next Late Check Time] 4/20/2024 21:49:40    | SO6214 |

20/93

|           |          |       |                    |  |   |        |
|-----------|----------|-------|--------------------|--|---|--------|
| 4/20/2024 | 21:39:42 | 2512  | Reset System Timer | 1398 ORCHARD'S ORCHARD ST  | [Timer] Reset System Timer [Reset Reason] Default [Next Late Check Time] 4/20/2024 21:49:40 | SO6214 |
| 4/20/2024 | 21:39:42 | K68   | Reset System Timer | 5141 MERIDIAN'S MERIDIAN RD  | [Timer] Reset System Timer [Reset Reason] Default [Next Late Check Time] 4/20/2024 21:49:42 | SO6129 |
| 4/20/2024 | 21:39:42 | U31   | Reset System Timer | S CLEVELAND ST / W NEZ PERCE ST                                    | [Timer] Reset System Timer [Reset Reason] Default [Next Late Check Time] 4/20/2024 21:49:42 | SO6129 |
| 4/20/2024 | 21:39:42 | 2522  | Reset System Timer | 5015 EB I84/EB I84   | [Timer] Reset System Timer [Reset Reason] Default [Next Late Check Time] 4/20/2024 21:49:40 | SO6214 |
| 4/20/2024 | 21:39:42 | 9361  | Reset System Timer | 1599 GREEN'S GREEN ST  | [Timer] Reset System Timer [Reset Reason] Default [Next Late Check Time] 4/20/2024 21:49:42 | SO6129 |
| 4/20/2024 | 21:39:42 | 7K91  | Reset System Timer | 1734 ROOSEVELT'S ROOSEVELT ST                                      | [Timer] Reset System Timer [Reset Reason] Default [Next Late Check Time] 4/20/2024 21:49:40 | SO6214 |
| 4/20/2024 | 21:39:43 | 2851  | Reset System Timer | 1632 ROOSEVELT'S ROOSEVELT ST                                      | [Timer] Reset System Timer [Reset Reason] Default [Next Late Check Time] 4/20/2024 21:49:42 | SO6129 |
| 4/20/2024 | 21:39:43 | 3255  | Reset System Timer | 1699 ROOSEVELT'S ROOSEVELT ST                                      | [Timer] Reset System Timer [Reset Reason] Default [Next Late Check Time] 4/20/2024 21:49:40 | SO6214 |
| 4/20/2024 | 21:39:43 | 3684  | Reset System Timer | 1193 VISTA'S VISTA AVE   | [Timer] Reset System Timer [Reset Reason] Default [Next Late Check Time] 4/20/2024 21:49:42 | SO6129 |
| 4/20/2024 | 21:39:43 | 4610  | Reset System Timer | 6598 OVERLAND/W OVERLAND RD  | [Timer] Reset System Timer [Reset Reason] Default [Next Late Check Time] 4/20/2024 21:49:42 | SO6129 |
| 4/20/2024 | 21:39:43 | 753   | Reset System Timer | 4399 OVERLAND/W OVERLAND RD  | [Timer] Reset System Timer [Reset Reason] Default [Next Late Check Time] 4/20/2024 21:49:40 | SO6214 |
| 4/20/2024 | 21:39:43 | 4611  | Reset System Timer | 4189 TARGEE/W TARGEE ST  | [Timer] Reset System Timer [Reset Reason] Default [Next Late Check Time] 4/20/2024 21:49:42 | SO6129 |
| 4/20/2024 | 21:39:43 | S15   | Reset System Timer | W Overland Rd / S Empire Way [** s47 **] IC ** 6300 w Overland **] | [Timer] Reset System Timer [Reset Reason] Default [Next Late Check Time] 4/20/2024 21:49:40 | SO6214 |
| 4/20/2024 | 21:39:43 | STR11 | Reset System Timer | W Overland Rd / S Empire Way [** s47 **] IC ** 6300 w Overland **] | [Timer] Reset System Timer [Reset Reason] Default [Next Late Check Time] 4/20/2024 21:49:40 | SO6214 |
| 4/20/2024 | 21:39:43 | 2855  | Reset System Timer | 1734 ROOSEVELT'S ROOSEVELT ST                                      | [Timer] Reset System Timer [Reset Reason] Default [Next Late Check Time] 4/20/2024 21:49:42 | SO6129 |
| 4/20/2024 | 21:39:43 | EG84  | Reset System Timer | 6199 CURTISIAN/W CURTISIAN AVE                                     | [Timer] Reset System Timer [Reset Reason] Default [Next Late Check Time] 4/20/2024 21:49:42 | SO6129 |
| 4/20/2024 | 21:39:43 | 3253  | Reset System Timer | 880 MAPLE GROVE'S MAPLE GROVE RD                                   | [Timer] Reset System Timer [Reset Reason] Default [Next Late Check Time] 4/20/2024 21:49:40 | SO6214 |
| 4/20/2024 | 21:39:43 | 3450  | Reset System Timer | 6199 CURTISIAN/W CURTISIAN AVE                                     | [Timer] Reset System Timer [Reset Reason] Default [Next Late Check Time] 4/20/2024 21:49:42 | SO6129 |
| 4/20/2024 | 21:39:43 | K3    | Reset System Timer | 6199 CURTISIAN/W CURTISIAN AVE                                     | [Timer] Reset System Timer [Reset Reason] Default [Next Late Check Time] 4/20/2024 21:49:42 | SO6129 |
| 4/20/2024 | 21:39:43 | K916  | Reset System Timer | 3720 TARGEE/W TARGEE ST  | [Timer] Reset System Timer [Reset Reason] Default [Next Late Check Time] 4/20/2024 21:49:42 | SO6129 |
| 4/20/2024 | 21:39:43 | EG74  | Reset System Timer | 3930 NEZ PERCE'S CLEVELAND ST                                      | [Timer] Reset System Timer [Reset Reason] Default [Next Late Check Time] 4/20/2024 21:49:42 | SO6129 |
| 4/20/2024 | 21:39:43 | U12   | Reset System Timer | 1632 ROOSEVELT'S ROOSEVELT ST                                      | [Timer] Reset System Timer [Reset Reason] Default [Next Late Check Time] 4/20/2024 21:49:42 | SO6129 |
| 4/20/2024 | 21:39:43 | EG82  | Reset System Timer | 4999 OVERLAND/W OVERLAND RD  | [Timer] Reset System Timer [Reset Reason] Default [Next Late Check Time] 4/20/2024 21:49:42 | SO6129 |
| 4/20/2024 | 21:39:43 | 4613  | Reset System Timer | 4198 DORIAN/W DORIAN ST  | [Timer] Reset System Timer [Reset Reason] Default [Next Late Check Time] 4/20/2024 21:49:42 | SO6129 |
| 4/20/2024 | 21:39:43 | K918  | Reset System Timer | 4399 OVERLAND/W OVERLAND RD  | [Timer] Reset System Timer [Reset Reason] Default [Next Late Check Time] 4/20/2024 21:49:42 | SO6129 |
| 4/20/2024 | 21:39:43 | 2510  | Reset System Timer | 1699 ROOSEVELT'S ROOSEVELT ST                                      | [Timer] Reset System Timer [Reset Reason] Default [Next Late Check Time] 4/20/2024 21:49:42 | SO6129 |
| 4/20/2024 | 21:39:43 | 4615  | Reset System Timer | 1734 ROOSEVELT'S ROOSEVELT ST                                      | [Timer] Reset System Timer [Reset Reason] Default [Next Late Check Time] 4/20/2024 21:49:42 | SO6129 |
| 4/20/2024 | 21:39:43 | S53   | Reset System Timer | 3940 DORIAN/W DORIAN ST  | [Timer] Reset System Timer [Reset Reason] Default [Next Late Check Time] 4/20/2024 21:49:42 | SO6129 |
| 4/20/2024 | 21:39:43 | 2850  | Reset System Timer | 1699 ROOSEVELT'S ROOSEVELT ST                                      | [Timer] Reset System Timer [Reset Reason] Default [Next Late Check Time] 4/20/2024 21:49:42 | SO6129 |
| 4/20/2024 | 21:39:43 | S55   | Reset System Timer | 6399 OVERLAND/W OVERLAND RD  | [Timer] Reset System Timer [Reset Reason] Default [Next Late Check Time] 4/20/2024 21:49:42 | SO6129 |
| 4/20/2024 | 21:39:43 | S50   | Reset System Timer | 6399 OVERLAND/W OVERLAND RD  | [Timer] Reset System Timer [Reset Reason] Default [Next Late Check Time] 4/20/2024 21:49:42 | SO6129 |
| 4/20/2024 | 21:39:43 | 2002  | Reset System Timer | 6399 OVERLAND/W OVERLAND RD  | [Timer] Reset System Timer [Reset Reason] Default [Next Late Check Time] 4/20/2024 21:49:42 | SO6129 |
| 4/20/2024 | 21:39:43 | 752   | Reset System Timer | 1734 ROOSEVELT'S ROOSEVELT ST                                      | [Timer] Reset System Timer [Reset Reason] Default [Next Late Check Time] 4/20/2024 21:49:42 | SO6129 |
| 4/20/2024 | 21:39:43 | 5117  | Reset System Timer | 333 N MARK STALL PL [MSP]  | [Timer] Reset System Timer [Reset Reason] Default [Next Late Check Time] 4/20/2024 21:49:42 | SO6129 |
| 4/20/2024 | 21:39:43 | 783   | Reset System Timer | [REDACTED]   | [Timer] Reset System Timer [Reset Reason] Default [Next Late Check Time] 4/20/2024 21:49:42 | SO6129 |
| 4/20/2024 | 21:39:43 | 790   | Reset System Timer | W FRANKLIN RD'S PHILLIPPI ST                                       | [Timer] Reset System Timer [Reset Reason] Default [Next Late Check Time] 4/20/2024 21:49:42 | SO6129 |
| 4/20/2024 | 21:39:43 | 9362  | Reset System Timer | 6199 CURTISIAN/W CURTISIAN AVE                                     | [Timer] Reset System Timer [Reset Reason] Default [Next Late Check Time] 4/20/2024 21:49:42 | SO6129 |
| 4/20/2024 | 21:39:43 | 2512  | Reset System Timer | 4998 KOOTENAI/W KOOTENAI ST  | [Timer] Reset System Timer [Reset Reason] Default [Next Late Check Time] 4/20/2024 21:49:42 | SO6129 |
| 4/20/2024 | 21:39:44 | 2522  | Reset System Timer | 5015 EB I84/EB I84   | [Timer] Reset System Timer [Reset Reason] Default [Next Late Check Time] 4/20/2024 21:49:42 | SO6129 |
| 4/20/2024 | 21:39:44 | 7K91  | Reset System Timer | 1734 ROOSEVELT'S ROOSEVELT ST                                      | [Timer] Reset System Timer [Reset Reason] Default [Next Late Check Time] 4/20/2024 21:49:42 | SO6129 |
| 4/20/2024 | 21:39:44 | 3255  | Reset System Timer | 1699 ROOSEVELT'S ROOSEVELT ST                                      | [Timer] Reset System Timer [Reset Reason] Default [Next Late Check Time] 4/20/2024 21:49:42 | SO6129 |
| 4/20/2024 | 21:39:44 | 753   | Reset System Timer | 4399 OVERLAND/W OVERLAND RD  | [Timer] Reset System Timer [Reset Reason] Default [Next Late Check Time] 4/20/2024 21:49:42 | SO6129 |
| 4/20/2024 | 21:39:44 | S15   | Reset System Timer | W Overland Rd / S Empire Way [** s47 **] IC ** 6300 w Overland **] | [Timer] Reset System Timer [Reset Reason] Default [Next Late Check Time] 4/20/2024 21:49:42 | SO6129 |
| 4/20/2024 | 21:39:44 | STR11 | Reset System Timer | W Overland Rd / S Empire Way [** s47 **] IC ** 6300 w Overland **] | [Timer] Reset System Timer [Reset Reason] Default [Next Late Check Time] 4/20/2024 21:49:42 | SO6129 |
| 4/20/2024 | 21:39:44 | 3253  | Reset System Timer | 880 MAPLE GROVE'S MAPLE GROVE RD                                   | [Timer] Reset System Timer [Reset Reason] Default [Next Late Check Time] 4/20/2024 21:49:42 | SO6129 |
| 4/20/2024 | 21:40:04 | 3252  | Dispatched         | [REDACTED]   | W Overland Rd / S Empire Way; Response Number: BEN624-0074986;                              | 3252   |
| 4/20/2024 | 21:40:04 | 3252  | Update Sector      | W Overland Rd / S Empire Way                                       | From Sector VALLEY to BENCH   | 3252   |
| 4/20/2024 | 21:40:04 | 3252  | Enroute            | W Overland Rd / S Empire Way [** s47 **] IC ** 6300 w Overland **] | Responding From = [REDACTED]  | 3252   |
| 4/20/2024 | 21:41:30 |       | UserAction         |  | User clicked Exit/Save  | SO6303 |
| 4/20/2024 | 21:41:50 | 4611  | Enroute 2nd Loc    | W TARGEE ST / S ROOSEVELT ST                                       | Incident ID = 5608553, 43.582918, -116.23362, ,   | 4611   |
| 4/20/2024 | 21:41:55 | 753   | On Scene           | W Overland Rd / S Empire Way [** s47 **] IC ** 6300 w Overland **] |   | 753    |
| 4/20/2024 | 21:41:57 | 4611  | Arrived 2nd Loc    | W TARGEE ST / S ROOSEVELT ST                                       | Incident ID = 5608553, 43.582918, -116.23362, ,   | 4611   |
| 4/20/2024 | 21:42:02 |       | UserAction         |  | User clicked Exit/Save  | SO6043 |
| 4/20/2024 | 21:42:35 |       | Incident Late      |  | Active incident marked as late  |        |
| 4/20/2024 | 21:42:42 | 36T5  | Reset System Timer | 6301 OVERLAND/W OVERLAND RD  | [Timer] Reset System Timer [Reset Reason] Default [Next Late Check Time] 4/20/2024 21:52:42 | SO6129 |
| 4/20/2024 | 21:42:42 | 3682  | Reset System Timer | 4198 DORIAN/W DORIAN ST  | [Timer] Reset System Timer [Reset Reason] Default [Next Late Check Time] 4/20/2024 21:52:42 | SO6129 |
| 4/20/2024 | 21:42:42 | 3115  | Reset System Timer | 1799 ROOSEVELT'S ROOSEVELT ST                                      | [Timer] Reset System Timer [Reset Reason] Default [Next Late Check Time] 4/20/2024 21:52:42 | SO6129 |
| 4/20/2024 | 21:42:42 | 2513  | Reset System Timer | 6598 OVERLAND/W OVERLAND RD  | [Timer] Reset System Timer [Reset Reason] Default [Next Late Check Time] 4/20/2024 21:52:42 | SO6129 |
| 4/20/2024 | 21:42:42 | 3123  | Reset System Timer | 6301 OVERLAND/W OVERLAND RD  | [Timer] Reset System Timer [Reset Reason] Default [Next Late Check Time] 4/20/2024 21:52:42 | SO6129 |
| 4/20/2024 | 21:42:42 | 2511  | Reset System Timer |  | [Timer] Reset System Timer [Reset Reason] Default [Next Late Check Time] 4/20/2024 21:52:42 | SO6129 |
| 4/20/2024 | 21:42:42 | 3110  | Reset System Timer | 6300 W OVERLAND RD/W OVERLAND RD                                   | [Timer] Reset System Timer [Reset Reason] Default [Next Late Check Time] 4/20/2024 21:52:42 | SO6129 |
| 4/20/2024 | 21:42:42 | 3681  | Reset System Timer | 4016 NEZ PERCE/W NEZ PERCE ST                                      | [Timer] Reset System Timer [Reset Reason] Default [Next Late Check Time] 4/20/2024 21:52:42 | SO6129 |
| 4/20/2024 | 21:42:42 | 2514  | Reset System Timer | 2359 MAIN/W MAIN ST  | [Timer] Reset System Timer [Reset Reason] Default [Next Late Check Time] 4/20/2024 21:52:42 | SO6129 |
| 4/20/2024 | 21:42:42 | 2854  | Reset System Timer | 1599 GREEN'S GREEN ST  | [Timer] Reset System Timer [Reset Reason] Default [Next Late Check Time] 4/20/2024 21:52:42 | SO6129 |

|           |          |       |                                      |   |   |        |
|-----------|----------|-------|--------------------------------------|---|---|--------|
| 4/20/2024 | 21:42:42 | 31T6  | Reset System Timer                   | 6599 OVERLANDIW OVERLAND RD   | [Timer] Reset System Timer [Reset Reason] Default [Next Late Check Time] 4/20/2024 21:52:42 | SO6129 |
| 4/20/2024 | 21:42:42 | 31T4  | Reset System Timer                   | 6599 DORIANIW DORIAN ST   | [Timer] Reset System Timer [Reset Reason] Default [Next Late Check Time] 4/20/2024 21:52:42 | SO6129 |
| 4/20/2024 | 21:42:42 | 2526  | Reset System Timer                   | 4016 NEZ PERCEIW NEZ PERCE ST   | [Timer] Reset System Timer [Reset Reason] Default [Next Late Check Time] 4/20/2024 21:52:42 | SO6129 |
| 4/20/2024 | 21:42:42 | 3455  | Reset System Timer                   | 4198 OVERLANDIW OVERLAND RD   | [Timer] Reset System Timer [Reset Reason] Default [Next Late Check Time] 4/20/2024 21:52:42 | SO6129 |
| 4/20/2024 | 21:42:42 | 34T4  | Reset System Timer                   | 1599 EMPIREIS EMPIRE WAY  | [Timer] Reset System Timer [Reset Reason] Default [Next Late Check Time] 4/20/2024 21:52:42 | SO6129 |
| 4/20/2024 | 21:42:42 | 34T1  | Reset System Timer                   | 4198 NEZ PERCEIW NEZ PERCE ST   | [Timer] Reset System Timer [Reset Reason] Default [Next Late Check Time] 4/20/2024 21:52:42 | SO6129 |
| 4/20/2024 | 21:42:42 | U22   | Reset System Timer                   | 4198 NEZ PERCEIW NEZ PERCE ST   | [Timer] Reset System Timer [Reset Reason] Default [Next Late Check Time] 4/20/2024 21:52:42 | SO6129 |
| 4/20/2024 | 21:42:42 | 2862  | Reset System Timer                   | 1734 ROOSEVELTIS ROOSEVELT ST   | [Timer] Reset System Timer [Reset Reason] Default [Next Late Check Time] 4/20/2024 21:52:42 | SO6129 |
| 4/20/2024 | 21:42:42 | 2515  | Reset System Timer                   | 1599 SAGEIS SAGE ST   | [Timer] Reset System Timer [Reset Reason] Default [Next Late Check Time] 4/20/2024 21:52:42 | SO6129 |
| 4/20/2024 | 21:42:42 | 2853  | Reset System Timer                   | 4199 DORIANIW DORIAN ST   | [Timer] Reset System Timer [Reset Reason] Default [Next Late Check Time] 4/20/2024 21:52:42 | SO6129 |
| 4/20/2024 | 21:42:42 | K68   | Reset System Timer                   | 5141 MERIDIANIS MERIDIAN RD   | [Timer] Reset System Timer [Reset Reason] Default [Next Late Check Time] 4/20/2024 21:52:42 | SO6129 |
| 4/20/2024 | 21:42:42 | U31   | Reset System Timer                   | S CLEVELAND ST / W NEZ PERCE ST   | [Timer] Reset System Timer [Reset Reason] Default [Next Late Check Time] 4/20/2024 21:52:42 | SO6129 |
| 4/20/2024 | 21:42:43 | 9361  | Reset System Timer                   | 1599 GREENIS GREEN ST   | [Timer] Reset System Timer [Reset Reason] Default [Next Late Check Time] 4/20/2024 21:52:42 | SO6129 |
| 4/20/2024 | 21:42:43 | 2851  | Reset System Timer                   | 1632 ROOSEVELTIS ROOSEVELT ST   | [Timer] Reset System Timer [Reset Reason] Default [Next Late Check Time] 4/20/2024 21:52:42 | SO6129 |
| 4/20/2024 | 21:42:43 | 3684  | Reset System Timer                   | 2061 OWYHEEIS OWYHEE ST   | [Timer] Reset System Timer [Reset Reason] Default [Next Late Check Time] 4/20/2024 21:52:42 | SO6129 |
| 4/20/2024 | 21:42:43 | 4610  | Reset System Timer                   | 6598 OVERLANDIW OVERLAND RD   | [Timer] Reset System Timer [Reset Reason] Default [Next Late Check Time] 4/20/2024 21:52:42 | SO6129 |
| 4/20/2024 | 21:42:43 | 4611  | Reset System Timer                   | 4324 HILLCRESTIW HILLCREST DR   | [Timer] Reset System Timer [Reset Reason] Default [Next Late Check Time] 4/20/2024 21:52:42 | SO6129 |
| 4/20/2024 | 21:42:43 | 2855  | Reset System Timer                   | 4198 DORIANIW DORIAN ST   | [Timer] Reset System Timer [Reset Reason] Default [Next Late Check Time] 4/20/2024 21:52:42 | SO6129 |
| 4/20/2024 | 21:42:43 | EG84  | Reset System Timer                   | 6199 CURTISIANIW CURTISIAN AVE  | [Timer] Reset System Timer [Reset Reason] Default [Next Late Check Time] 4/20/2024 21:52:42 | SO6129 |
| 4/20/2024 | 21:42:43 | 3450  | Reset System Timer                   | 6199 CURTISIANIW CURTISIAN AVE  | [Timer] Reset System Timer [Reset Reason] Default [Next Late Check Time] 4/20/2024 21:52:42 | SO6129 |
| 4/20/2024 | 21:42:43 | K3    | Reset System Timer                   | 6199 CURTISIANIW CURTISIAN AVE  | [Timer] Reset System Timer [Reset Reason] Default [Next Late Check Time] 4/20/2024 21:52:42 | SO6129 |
| 4/20/2024 | 21:42:43 | K916  | Reset System Timer                   | 3698 DORIANIW DORIAN ST   | [Timer] Reset System Timer [Reset Reason] Default [Next Late Check Time] 4/20/2024 21:52:42 | SO6129 |
| 4/20/2024 | 21:42:43 | EG74  | Reset System Timer                   | 3930 NEZ PERCEIS CLEVELAND ST   | [Timer] Reset System Timer [Reset Reason] Default [Next Late Check Time] 4/20/2024 21:52:42 | SO6129 |
| 4/20/2024 | 21:42:43 | U12   | Reset System Timer                   | 1632 ROOSEVELTIS ROOSEVELT ST   | [Timer] Reset System Timer [Reset Reason] Default [Next Late Check Time] 4/20/2024 21:52:42 | SO6129 |
| 4/20/2024 | 21:42:43 | EG82  | Reset System Timer                   | 1739 LATAHIS LATAH ST   | [Timer] Reset System Timer [Reset Reason] Default [Next Late Check Time] 4/20/2024 21:52:42 | SO6129 |
| 4/20/2024 | 21:42:43 | 4613  | Reset System Timer                   | 4198 DORIANIW DORIAN ST   | [Timer] Reset System Timer [Reset Reason] Default [Next Late Check Time] 4/20/2024 21:52:42 | SO6129 |
| 4/20/2024 | 21:42:43 | K918  | Reset System Timer                   | 1699 ROOSEVELTIS ROOSEVELT ST   | [Timer] Reset System Timer [Reset Reason] Default [Next Late Check Time] 4/20/2024 21:52:42 | SO6129 |
| 4/20/2024 | 21:42:43 | 2510  | Reset System Timer                   | 1734 ROOSEVELTIS ROOSEVELT ST   | [Timer] Reset System Timer [Reset Reason] Default [Next Late Check Time] 4/20/2024 21:52:42 | SO6129 |
| 4/20/2024 | 21:42:43 | 4615  | Reset System Timer                   | 1734 ROOSEVELTIS ROOSEVELT ST   | [Timer] Reset System Timer [Reset Reason] Default [Next Late Check Time] 4/20/2024 21:52:42 | SO6129 |
| 4/20/2024 | 21:42:43 | S53   | Reset System Timer                   | 1684 CLEVELANDIS CLEVELAND ST   | [Timer] Reset System Timer [Reset Reason] Default [Next Late Check Time] 4/20/2024 21:52:42 | SO6129 |
| 4/20/2024 | 21:42:43 | 2850  | Reset System Timer                   | 4199 DORIANIW DORIAN ST   | [Timer] Reset System Timer [Reset Reason] Default [Next Late Check Time] 4/20/2024 21:52:42 | SO6129 |
| 4/20/2024 | 21:42:43 | S55   | Reset System Timer                   | 6399 OVERLANDIW OVERLAND RD   | [Timer] Reset System Timer [Reset Reason] Default [Next Late Check Time] 4/20/2024 21:52:42 | SO6129 |
| 4/20/2024 | 21:42:43 | S50   | Reset System Timer                   | 6399 OVERLANDIW OVERLAND RD   | [Timer] Reset System Timer [Reset Reason] Default [Next Late Check Time] 4/20/2024 21:52:42 | SO6129 |
| 4/20/2024 | 21:42:43 | 2002  | Reset System Timer                   | 6399 OVERLANDIW OVERLAND RD   | [Timer] Reset System Timer [Reset Reason] Default [Next Late Check Time] 4/20/2024 21:52:42 | SO6129 |
| 4/20/2024 | 21:42:43 | 752   | Reset System Timer                   | 1734 ROOSEVELTIS ROOSEVELT ST   | [Timer] Reset System Timer [Reset Reason] Default [Next Late Check Time] 4/20/2024 21:52:42 | SO6129 |
| 4/20/2024 | 21:42:43 | 5117  | Reset System Timer                   | 333 N MARK STALL PL [MSP]   | [Timer] Reset System Timer [Reset Reason] Default [Next Late Check Time] 4/20/2024 21:52:42 | SO6129 |
| 4/20/2024 | 21:42:43 | 783   | Reset System Timer                   | [REDACTED]  | [Timer] Reset System Timer [Reset Reason] Default [Next Late Check Time] 4/20/2024 21:52:42 | SO6129 |
| 4/20/2024 | 21:42:43 | 790   | Reset System Timer                   | S ROOSEVELT STIW WOOD ACRES CT  | [Timer] Reset System Timer [Reset Reason] Default [Next Late Check Time] 4/20/2024 21:52:42 | SO6129 |
| 4/20/2024 | 21:42:43 | 9362  | Reset System Timer                   | 6199 CURTISIANIW CURTISIAN AVE  | [Timer] Reset System Timer [Reset Reason] Default [Next Late Check Time] 4/20/2024 21:52:42 | SO6129 |
| 4/20/2024 | 21:42:43 | 2512  | Reset System Timer                   | 3930 KOOTENAIW KOOTENAI ST  | [Timer] Reset System Timer [Reset Reason] Default [Next Late Check Time] 4/20/2024 21:52:42 | SO6129 |
| 4/20/2024 | 21:42:43 | 2522  | Reset System Timer                   | HOWARD JOHNSON DRIVEWAYIW OVERLAND RD   | [Timer] Reset System Timer [Reset Reason] Default [Next Late Check Time] 4/20/2024 21:52:42 | SO6129 |
| 4/20/2024 | 21:42:43 | 7K91  | Reset System Timer                   | 1734 ROOSEVELTIS ROOSEVELT ST   | [Timer] Reset System Timer [Reset Reason] Default [Next Late Check Time] 4/20/2024 21:52:42 | SO6129 |
| 4/20/2024 | 21:42:44 | 3255  | Reset System Timer                   | 1699 ROOSEVELTIS ROOSEVELT ST   | [Timer] Reset System Timer [Reset Reason] Default [Next Late Check Time] 4/20/2024 21:52:42 | SO6129 |
| 4/20/2024 | 21:42:44 | 753   | Reset System Timer                   | 1734 ROOSEVELTIS ROOSEVELT ST   | [Timer] Reset System Timer [Reset Reason] Default [Next Late Check Time] 4/20/2024 21:52:42 | SO6129 |
| 4/20/2024 | 21:42:44 | S15   | Reset System Timer                   | W Overland Rd / S Empire Way [** s47 ** IC ** 6300 w Overland **]                 | [Timer] Reset System Timer [Reset Reason] Default [Next Late Check Time] 4/20/2024 21:52:42 | SO6129 |
| 4/20/2024 | 21:42:44 | STR11 | Reset System Timer                   | W Overland Rd / S Empire Way [** s47 ** IC ** 6300 w Overland **]                 | [Timer] Reset System Timer [Reset Reason] Default [Next Late Check Time] 4/20/2024 21:52:42 | SO6129 |
| 4/20/2024 | 21:42:44 | 3253  | Reset System Timer                   | 7438 OVERLANDIW OVERLAND RD   | [Timer] Reset System Timer [Reset Reason] Default [Next Late Check Time] 4/20/2024 21:52:42 | SO6129 |
| 4/20/2024 | 21:42:44 | 3252  | Reset System Timer                   | [REDACTED]  | [Timer] Reset System Timer [Reset Reason] Default [Next Late Check Time] 4/20/2024 21:52:42 | SO6129 |
| 4/20/2024 | 21:43:14 |       | MultiAgency Response Linked Incident | W Overland Rd / S Empire Way  | Incident link created from [Emergency Services] Inc # [24-0016059]                          | SO6214 |
| 4/20/2024 | 21:43:27 | STR13 | Dispatched                           | [REDACTED]  | W Overland Rd / S Empire Way; Response Number: BEN624-0074987;                              | SO4863 |
| 4/20/2024 | 21:43:27 | STR13 | Update Sector                        | W Overland Rd / S Empire Way  | From Sector COUNTY to BENCH   | SO4863 |
| 4/20/2024 | 21:43:27 | STR13 | Enroute                              | W Overland Rd / S Empire Way [** s47 ** IC ** 6300 w Overland **]                 | Responding From = [REDACTED]  | SO4863 |
| 4/20/2024 | 21:43:27 | STR13 | On Scene                             | W Overland Rd / S Empire Way [** s47 ** IC ** 6300 w Overland **]                 |   | SO4863 |
| 4/20/2024 | 21:44:00 |       | UserAction                           |   | User clicked Exit/Save  | SO6281 |
| 4/20/2024 | 21:44:14 |       | Read Comment                         |   | Comment for Incident 553 was Marked as Read.  | SO6129 |
| 4/20/2024 | 21:44:22 |       | UserAction                           |   | User clicked Exit/Save  | SO5960 |
| 4/20/2024 | 21:44:35 |       | UserAction                           |   | User clicked Exit/Save  | SO4863 |
| 4/20/2024 | 21:45:11 |       | Read Comment                         |   | Comment for Incident 553 was marked as read.  | SO6347 |
| 4/20/2024 | 21:45:15 | 4413  | Dispatched                           | W Overland Rd / S Empire Way 722 W Broad St [TREE FORT MUSIC HALL 722 W BROAD ST] | W Overland Rd / S Empire Way; Response Number: BEN624-0074988;                              | SO4863 |
| 4/20/2024 | 21:45:15 | 4413  | Update Sector                        | W Overland Rd / S Empire Way  | From Sector CW to BENCH   | SO4863 |
| 4/20/2024 | 21:45:15 | 4413  | Enroute                              | W Overland Rd / S Empire Way [** s47 ** IC ** 6300 w Overland **]                 | Responding From = 722 W Broad St [TREE FORT MUSIC HALL 722 W BROAD ST].                     | SO4863 |
| 4/20/2024 | 21:45:15 | 4413  | On Scene                             | W Overland Rd / S Empire Way [** s47 ** IC ** 6300 w Overland **]                 |   | SO4863 |
| 4/20/2024 | 21:45:15 |       | Incident Late                        |   | Active incident marked as late  |        |
| 4/20/2024 | 21:45:21 | 4413  | Arrived 2nd Loc                      | S ROOSEVELT ST / W DORIAN ST  | Incident ID = 5608553, 43588500, 116233603,   | SO4863 |
| 4/20/2024 | 21:45:36 | 1003  | Dispatched                           | 103 RIVERSIDEIS RIVERSIDE DR  | W Overland Rd / S Empire Way; Response Number: BEN624-0074989;                              | 1003   |
| 4/20/2024 | 21:45:36 | 1003  | Update Sector                        | W Overland Rd / S Empire Way  | From Sector CW to BENCH   | 1003   |



|           |          |      |                    |   |  |        |
|-----------|----------|------|--------------------|---|--|--------|
| 4/20/2024 | 21:45:36 | 1003 | Enroute            | W Overland Rd / S Empire Way [** s47<br>*** IC ** 6300 w Overland **] | Responding From = 103 RIVERSIDE/S RIVERSIDE DR.  | 1003   |
| 4/20/2024 | 21:45:36 |      | Incident Late      |   | Active incident marked as late   |        |
| 4/20/2024 | 21:45:42 |      | UserAction         |   | User clicked Exit/Save   | SO5485 |
| 4/20/2024 | 21:45:43 |      | UserAction         |   | User clicked Exit/Save   | SO6281 |
| 4/20/2024 | 21:45:53 |      | UserAction         |   | User clicked Exit/Save   | SO6416 |
| 4/20/2024 | 21:46:14 | 3252 | On Scene           | W Overland Rd / S Empire Way [** s47<br>*** IC ** 6300 w Overland **] |  | 3252   |
| 4/20/2024 | 21:46:16 |      | Incident Late      |   | Active incident marked as late   |        |
| 4/20/2024 | 21:46:28 |      | UserAction         |   | User clicked Exit/Save   | SO5960 |
| 4/20/2024 | 21:46:40 | 3252 | Enroute 2nd Loc    | S ROOSEVELT ST / W OVERLAND RD  | Incident ID = 5608553, 43.589787, -116.2336, ,   | 3252   |
| 4/20/2024 | 21:46:46 | 3252 | Arrived 2nd Loc    | S ROOSEVELT ST / W OVERLAND RD  | Incident ID = 5608553, 43.589787, -116.2336, ,   | 3252   |
| 4/20/2024 | 21:47:16 |      | UserAction         |   | User clicked Exit/Save   | SO6044 |
| 4/20/2024 | 21:47:33 | 4610 | On Scene           | W Overland Rd / S Empire Way [** s47<br>*** IC ** 6300 w Overland **] |  | SO6214 |
| 4/20/2024 | 21:47:34 |      | Incident Late      |   | Active incident marked as late   |        |
| 4/20/2024 | 21:48:10 | S53  | Arrived 2nd Loc    | S CLEVELAND ST / W DORIAN ST  | Incident ID = 5608553, 43.588518, 116231112,   | SO6347 |
| 4/20/2024 | 21:48:32 | 3253 | On Scene           | W Overland Rd / S Empire Way [** s47<br>*** IC ** 6300 w Overland **] |  | 3253   |
| 4/20/2024 | 21:48:32 |      | Incident Late      |   | Active incident marked as late   |        |
| 4/20/2024 | 21:48:45 | 3115 | Available          | W Overland Rd / S Empire Way [** s47<br>*** IC ** 6300 w Overland **] | Unit Cleared From Incident 24-0123059  | 3115   |
| 4/20/2024 | 21:49:35 |      | UserAction         |   | User clicked Exit/Save   | SO5485 |
| 4/20/2024 | 21:49:47 | 31T5 | Dispatched         | MARK STALL DRIVEWAYIN MARK<br>STALL PL                                | W Overland Rd / S Empire Way; Response Number:<br>BEN624-0074991;                              | 31T5   |
| 4/20/2024 | 21:49:47 | 31T5 | Enroute            | W Overland Rd / S Empire Way [** s47<br>*** IC ** 6300 w Overland **] | Responding From = MARK STALL DRIVEWAYIN MARK<br>STALL PL.                                      | 31T5   |
| 4/20/2024 | 21:49:47 |      | Incident Late      |   | Active incident marked as late   |        |
| 4/20/2024 | 21:49:52 | 31T5 | On Scene           | W Overland Rd / S Empire Way [** s47<br>*** IC ** 6300 w Overland **] |  | 31T5   |
| 4/20/2024 | 21:49:52 |      | Incident Late      |   | Active incident marked as late   |        |
| 4/20/2024 | 21:50:11 |      | Incident Late      |   | Active incident marked as late   |        |
| 4/20/2024 | 21:50:14 | 3K94 | Dispatched         | [REDACTED] W<br>WINDSWEPT DR  | W Overland Rd / S Empire Way; Response Number:<br>BEN624-0074992;                              | 3K94   |
| 4/20/2024 | 21:50:14 | 3K94 | Update Sector      | W Overland Rd / S Empire Way  | From Sector CW to BENCH  | 3K94   |
| 4/20/2024 | 21:50:14 | 3K94 | Enroute            | W Overland Rd / S Empire Way [** s47<br>*** IC ** 6300 w Overland **] | Responding From = [REDACTED] W<br>WINDSWEPT DR.  | 3K94   |
| 4/20/2024 | 21:51:05 | 2522 | On Scene           | W Overland Rd / S Empire Way [** s47<br>*** IC ** 6300 w Overland **] |  | 2522   |
| 4/20/2024 | 21:51:06 |      | Incident Late      |   | Active incident marked as late   |        |
| 4/20/2024 | 21:51:22 | 785  | Dispatched         | E 50TH STN ALWORTH ST   | W Overland Rd / S Empire Way; Response Number:<br>BEN624-0074993;                              | SO4863 |
| 4/20/2024 | 21:51:22 | 785  | Update Sector      | W Overland Rd / S Empire Way  | From Sector GC to BENCH  | SO4863 |
| 4/20/2024 | 21:51:22 | 785  | Enroute            | W Overland Rd / S Empire Way [** s47<br>*** IC ** 6300 w Overland **] | Responding From = E 50TH STN ALWORTH ST.   | SO4863 |
| 4/20/2024 | 21:51:22 |      | Incident Late      |   | Active incident marked as late   |        |
| 4/20/2024 | 21:52:31 |      | UserAction         |   | User clicked Exit/Save   | SO5485 |
| 4/20/2024 | 21:52:39 |      | Incident Late      |   | Active incident marked as late   |        |
| 4/20/2024 | 21:52:39 | 721  | Dispatched         | 3588 N PROSPECT WAY [LUCIANOS<br>NEAR GB GARDEN CITY]                 | W Overland Rd / S Empire Way; Response Number:<br>BEN624-0074996;                              | 721    |
| 4/20/2024 | 21:52:39 | 721  | Update Sector      | W Overland Rd / S Empire Way  | From Sector GC to BENCH  | 721    |
| 4/20/2024 | 21:52:39 | 721  | Enroute            | W Overland Rd / S Empire Way [** s47<br>*** IC ** 6300 w Overland **] | Responding From = 3588 N PROSPECT WAY [LUCIANOS<br>NEAR GB GARDEN CITY].                       | 721    |
| 4/20/2024 | 21:53:00 | 36T5 | Reset System Timer | 6301 OVERLAND/W OVERLAND RD   | [Timer] Reset System Timer [Reset Reason] Default [Next<br>Late Check Time] 4/20/2024 22:38:00 | SO6230 |
| 4/20/2024 | 21:53:00 | 3682 | Reset System Timer | 4198 DORIAN/W DORIAN ST   | [Timer] Reset System Timer [Reset Reason] Default [Next<br>Late Check Time] 4/20/2024 22:38:00 | SO6230 |
| 4/20/2024 | 21:53:00 | 2513 | Reset System Timer | 6598 OVERLAND/W OVERLAND RD   | [Timer] Reset System Timer [Reset Reason] Default [Next<br>Late Check Time] 4/20/2024 22:38:00 | SO6230 |
| 4/20/2024 | 21:53:00 | 3123 | Reset System Timer | 6301 OVERLAND/W OVERLAND RD   | [Timer] Reset System Timer [Reset Reason] Default [Next<br>Late Check Time] 4/20/2024 22:38:00 | SO6230 |
| 4/20/2024 | 21:53:00 | 2511 | Reset System Timer |   | [Timer] Reset System Timer [Reset Reason] Default [Next<br>Late Check Time] 4/20/2024 22:38:00 | SO6230 |
| 4/20/2024 | 21:53:00 | 3110 | Reset System Timer | 6300 W OVERLAND RD/W OVERLAND<br>RD                                   | [Timer] Reset System Timer [Reset Reason] Default [Next<br>Late Check Time] 4/20/2024 22:38:00 | SO6230 |
| 4/20/2024 | 21:53:00 | 3681 | Reset System Timer | 4016 NEZ PERCEW NEZ PERCE ST  | [Timer] Reset System Timer [Reset Reason] Default [Next<br>Late Check Time] 4/20/2024 22:38:00 | SO6230 |
| 4/20/2024 | 21:53:00 | 2514 | Reset System Timer | 1750 COOPER/W COOPER ST   | [Timer] Reset System Timer [Reset Reason] Default [Next<br>Late Check Time] 4/20/2024 22:38:00 | SO6230 |
| 4/20/2024 | 21:53:00 | 2854 | Reset System Timer | 1599 GREEN/S GREEN ST   | [Timer] Reset System Timer [Reset Reason] Default [Next<br>Late Check Time] 4/20/2024 22:38:00 | SO6230 |
| 4/20/2024 | 21:53:00 | 31T6 | Reset System Timer | 6599 OVERLAND/W OVERLAND RD   | [Timer] Reset System Timer [Reset Reason] Default [Next<br>Late Check Time] 4/20/2024 22:38:00 | SO6230 |
| 4/20/2024 | 21:53:00 | 31T4 | Reset System Timer | 1736 CLEVELAND/S CLEVELAND ST   | [Timer] Reset System Timer [Reset Reason] Default [Next<br>Late Check Time] 4/20/2024 22:38:00 | SO6230 |
| 4/20/2024 | 21:53:00 | 2526 | Reset System Timer | 4016 NEZ PERCEW NEZ PERCE ST  | [Timer] Reset System Timer [Reset Reason] Default [Next<br>Late Check Time] 4/20/2024 22:38:00 | SO6230 |
| 4/20/2024 | 21:53:00 | 3455 | Reset System Timer | 4198 OVERLAND/W OVERLAND RD   | [Timer] Reset System Timer [Reset Reason] Default [Next<br>Late Check Time] 4/20/2024 22:38:00 | SO6230 |
| 4/20/2024 | 21:53:00 | 34T4 | Reset System Timer | 1599 EMPIRE/S EMPIRE WAY  | [Timer] Reset System Timer [Reset Reason] Default [Next<br>Late Check Time] 4/20/2024 22:38:00 | SO6230 |
| 4/20/2024 | 21:53:00 | 34T1 | Reset System Timer | 4198 NEZ PERCEW NEZ PERCE ST  | [Timer] Reset System Timer [Reset Reason] Default [Next<br>Late Check Time] 4/20/2024 22:38:00 | SO6230 |
| 4/20/2024 | 21:53:00 | U22  | Reset System Timer | 4198 NEZ PERCEW NEZ PERCE ST  | [Timer] Reset System Timer [Reset Reason] Default [Next<br>Late Check Time] 4/20/2024 22:38:00 | SO6230 |
| 4/20/2024 | 21:53:00 | 2862 | Reset System Timer | 1734 ROOSEVELT/S ROOSEVELT ST   | [Timer] Reset System Timer [Reset Reason] Default [Next<br>Late Check Time] 4/20/2024 22:38:00 | SO6230 |
| 4/20/2024 | 21:53:00 | 2515 | Reset System Timer | 1599 SAGE/S SAGE ST   | [Timer] Reset System Timer [Reset Reason] Default [Next<br>Late Check Time] 4/20/2024 22:38:00 | SO6230 |
| 4/20/2024 | 21:53:00 | 2853 | Reset System Timer | 4199 DORIAN/W DORIAN ST   | [Timer] Reset System Timer [Reset Reason] Default [Next<br>Late Check Time] 4/20/2024 22:38:00 | SO6230 |
| 4/20/2024 | 21:53:00 | K68  | Reset System Timer | 5141 MERIDIAN/S MERIDIAN RD   | [Timer] Reset System Timer [Reset Reason] Default [Next<br>Late Check Time] 4/20/2024 22:38:00 | SO6230 |
| 4/20/2024 | 21:53:00 | U31  | Reset System Timer | S CLEVELAND ST / W NEZ PERCE ST                                       | [Timer] Reset System Timer [Reset Reason] Default [Next<br>Late Check Time] 4/20/2024 22:38:00 | SO6230 |
| 4/20/2024 | 21:53:01 | 9361 | Reset System Timer | 1599 GREEN/S GREEN ST   | [Timer] Reset System Timer [Reset Reason] Default [Next<br>Late Check Time] 4/20/2024 22:38:00 | SO6230 |
| 4/20/2024 | 21:53:01 | 2851 | Reset System Timer | 1632 ROOSEVELT/S ROOSEVELT ST   | [Timer] Reset System Timer [Reset Reason] Default [Next<br>Late Check Time] 4/20/2024 22:38:00 | SO6230 |
| 4/20/2024 | 21:53:01 | 3684 | Reset System Timer | 1799 ROOSEVELT/S ROOSEVELT ST   | [Timer] Reset System Timer [Reset Reason] Default [Next<br>Late Check Time] 4/20/2024 22:38:00 | SO6230 |
| 4/20/2024 | 21:53:01 | 4610 | Reset System Timer | 6598 OVERLAND/W OVERLAND RD   | [Timer] Reset System Timer [Reset Reason] Default [Next<br>Late Check Time] 4/20/2024 22:38:00 | SO6230 |
| 4/20/2024 | 21:53:01 | 4611 | Reset System Timer | 3930 TARGEE/W TARGEE ST   | [Timer] Reset System Timer [Reset Reason] Default [Next<br>Late Check Time] 4/20/2024 22:38:00 | SO6230 |
| 4/20/2024 | 21:53:01 | 2855 | Reset System Timer | 4198 DORIAN/W DORIAN ST   | [Timer] Reset System Timer [Reset Reason] Default [Next<br>Late Check Time] 4/20/2024 22:38:00 | SO6230 |
| 4/20/2024 | 21:53:01 | EG84 | Reset System Timer | 6199 CURTISIAN/W CURTISIAN AVE  | [Timer] Reset System Timer [Reset Reason] Default [Next<br>Late Check Time] 4/20/2024 22:38:00 | SO6230 |
| 4/20/2024 | 21:53:01 | 3450 | Reset System Timer | 6199 CURTISIAN/W CURTISIAN AVE  | [Timer] Reset System Timer [Reset Reason] Default [Next<br>Late Check Time] 4/20/2024 22:38:00 | SO6230 |
| 4/20/2024 | 21:53:01 | K3   | Reset System Timer | 6199 CURTISIAN/W CURTISIAN AVE  | [Timer] Reset System Timer [Reset Reason] Default [Next<br>Late Check Time] 4/20/2024 22:38:00 | SO6230 |
| 4/20/2024 | 21:53:01 | K916 | Reset System Timer | 3940 DORIAN/W DORIAN ST   | [Timer] Reset System Timer [Reset Reason] Default [Next<br>Late Check Time] 4/20/2024 22:38:00 | SO6230 |
| 4/20/2024 | 21:53:01 | EG74 | Reset System Timer | 3930 NEZ PERCE/S CLEVELAND ST   | [Timer] Reset System Timer [Reset Reason] Default [Next<br>Late Check Time] 4/20/2024 22:38:00 | SO6230 |
| 4/20/2024 | 21:53:01 | U12  | Reset System Timer | 1632 ROOSEVELT/S ROOSEVELT ST   | [Timer] Reset System Timer [Reset Reason] Default [Next<br>Late Check Time] 4/20/2024 22:38:00 | SO6230 |
| 4/20/2024 | 21:53:01 | EG82 | Reset System Timer | 1905 LATAH/W NEZ PERCE ST   | [Timer] Reset System Timer [Reset Reason] Default [Next<br>Late Check Time] 4/20/2024 22:38:00 | SO6230 |

24/93

25/93

|           |          |       |                    |                                      |   |         |
|-----------|----------|-------|--------------------|--------------------------------------|---|---------|
| 4/20/2024 | 21:53:10 | 3450  | Reset System Timer | 6199 CURTISIANW CURTISIAN AVE        | [Timer] Reset System Timer [Reset Reason] Default [Next Late Check Time] 4/20/2024 22:03:08 | SO6214  |
| 4/20/2024 | 21:53:10 | K3    | Reset System Timer | 6199 CURTISIANW CURTISIAN AVE        | [Timer] Reset System Timer [Reset Reason] Default [Next Late Check Time] 4/20/2024 22:03:08 | SO6214  |
| 4/20/2024 | 21:53:10 | K916  | Reset System Timer | 3940 DORIANW DORIAN ST               | [Timer] Reset System Timer [Reset Reason] Default [Next Late Check Time] 4/20/2024 22:03:08 | SO6214  |
| 4/20/2024 | 21:53:10 | EG74  | Reset System Timer | 3930 NEZ PERCE/S CLEVELAND ST        | [Timer] Reset System Timer [Reset Reason] Default [Next Late Check Time] 4/20/2024 22:03:08 | SO6214  |
| 4/20/2024 | 21:53:10 | U12   | Reset System Timer | 1632 ROOSEVELT/S ROOSEVELT ST        | [Timer] Reset System Timer [Reset Reason] Default [Next Late Check Time] 4/20/2024 22:03:08 | SO6214  |
| 4/20/2024 | 21:53:10 | EG82  | Reset System Timer | 1905 LATAHW NEZ PERCE ST             | [Timer] Reset System Timer [Reset Reason] Default [Next Late Check Time] 4/20/2024 22:03:08 | SO6214  |
| 4/20/2024 | 21:53:10 | 4613  | Reset System Timer | 4198 DORIANW DORIAN ST               | [Timer] Reset System Timer [Reset Reason] Default [Next Late Check Time] 4/20/2024 22:03:08 | SO6214  |
| 4/20/2024 | 21:53:10 | K918  | Reset System Timer | 1699 ROOSEVELT/S ROOSEVELT ST        | [Timer] Reset System Timer [Reset Reason] Default [Next Late Check Time] 4/20/2024 22:03:08 | SO6214  |
| 4/20/2024 | 21:53:11 | 2510  | Reset System Timer | 1710 S ROOSEVELT ST/S ROOSEVELT ST   | [Timer] Reset System Timer [Reset Reason] Default [Next Late Check Time] 4/20/2024 22:03:08 | SO6214  |
| 4/20/2024 | 21:53:11 | 4615  | Reset System Timer | 1734 ROOSEVELT/S ROOSEVELT ST        | [Timer] Reset System Timer [Reset Reason] Default [Next Late Check Time] 4/20/2024 22:03:08 | SO6214  |
| 4/20/2024 | 21:53:11 | S53   | Reset System Timer | 1684 CLEVELAND/S CLEVELAND ST        | [Timer] Reset System Timer [Reset Reason] Default [Next Late Check Time] 4/20/2024 22:03:08 | SO6214  |
| 4/20/2024 | 21:53:11 | 2850  | Reset System Timer | 4199 DORIANW DORIAN ST               | [Timer] Reset System Timer [Reset Reason] Default [Next Late Check Time] 4/20/2024 22:03:08 | SO6214  |
| 4/20/2024 | 21:53:11 | S55   | Reset System Timer | 6399 OVERLANDW OVERLAND RD           | [Timer] Reset System Timer [Reset Reason] Default [Next Late Check Time] 4/20/2024 22:03:08 | SO6214  |
| 4/20/2024 | 21:53:11 | S50   | Reset System Timer | 6399 OVERLANDW OVERLAND RD           | [Timer] Reset System Timer [Reset Reason] Default [Next Late Check Time] 4/20/2024 22:03:08 | SO6214  |
| 4/20/2024 | 21:53:11 | 2002  | Reset System Timer | 6399 OVERLANDW OVERLAND RD           | [Timer] Reset System Timer [Reset Reason] Default [Next Late Check Time] 4/20/2024 22:03:08 | SO6214  |
| 4/20/2024 | 21:53:11 | 752   | Reset System Timer | 1734 ROOSEVELT/S ROOSEVELT ST        | [Timer] Reset System Timer [Reset Reason] Default [Next Late Check Time] 4/20/2024 22:03:08 | SO6214  |
| 4/20/2024 | 21:53:11 | 5117  | Reset System Timer | 333 N MARK STALL PL [MSP]            | [Timer] Reset System Timer [Reset Reason] Default [Next Late Check Time] 4/20/2024 22:03:08 | SO6214  |
| 4/20/2024 | 21:53:11 | 783   | Reset System Timer |                                      | [Timer] Reset System Timer [Reset Reason] Default [Next Late Check Time] 4/20/2024 22:03:08 | SO6214  |
| 4/20/2024 | 21:53:11 | 790   | Reset System Timer | W NEZ PERCE ST/S BERKELEY LN         | [Timer] Reset System Timer [Reset Reason] Default [Next Late Check Time] 4/20/2024 22:03:08 | SO6214  |
| 4/20/2024 | 21:53:11 | 9362  | Reset System Timer | 6199 CURTISIANW CURTISIAN AVE        | [Timer] Reset System Timer [Reset Reason] Default [Next Late Check Time] 4/20/2024 22:03:08 | SO6214  |
| 4/20/2024 | 21:53:11 | 2512  | Reset System Timer | 3925 OVERLANDW OVERLAND RD           | [Timer] Reset System Timer [Reset Reason] Default [Next Late Check Time] 4/20/2024 22:03:08 | SO6214  |
| 4/20/2024 | 21:53:11 | 2522  | Reset System Timer | 1691 CLEVELAND/S CLEVELAND ST        | [Timer] Reset System Timer [Reset Reason] Default [Next Late Check Time] 4/20/2024 22:03:08 | SO6214  |
| 4/20/2024 | 21:53:11 | 7K91  | Reset System Timer | 1734 ROOSEVELT/S ROOSEVELT ST        | [Timer] Reset System Timer [Reset Reason] Default [Next Late Check Time] 4/20/2024 22:03:08 | SO6214  |
| 4/20/2024 | 21:53:11 | 3255  | Reset System Timer | 1699 ROOSEVELT/S ROOSEVELT ST        | [Timer] Reset System Timer [Reset Reason] Default [Next Late Check Time] 4/20/2024 22:03:08 | SO6214  |
| 4/20/2024 | 21:53:11 | 753   | Reset System Timer | 4198 NEZ PERCEW NEZ PERCE ST         | [Timer] Reset System Timer [Reset Reason] Default [Next Late Check Time] 4/20/2024 22:03:08 | SO6214  |
| 4/20/2024 | 21:53:11 | S15   | Reset System Timer | W Overland Rd / S Empire Way [** s47 | [Timer] Reset System Timer [Reset Reason] Default [Next Late Check Time] 4/20/2024 22:03:08 | SO6214  |
| 4/20/2024 | 21:53:11 | STR11 | Reset System Timer | W Overland Rd / S Empire Way [** s47 | [Timer] Reset System Timer [Reset Reason] Default [Next Late Check Time] 4/20/2024 22:03:08 | SO6214  |
| 4/20/2024 | 21:53:11 | 3253  | Reset System Timer | ** ** IC ** 6300 w Overland **       | [Timer] Reset System Timer [Reset Reason] Default [Next Late Check Time] 4/20/2024 22:03:08 | SO6214  |
| 4/20/2024 | 21:53:12 | 3252  | Reset System Timer | 1734 ROOSEVELT/S ROOSEVELT ST        | [Timer] Reset System Timer [Reset Reason] Default [Next Late Check Time] 4/20/2024 22:03:08 | SO6214  |
| 4/20/2024 | 21:53:12 | STR13 | Reset System Timer | S ROOSEVELT ST / W OVERLAND RD       | [Timer] Reset System Timer [Reset Reason] Default [Next Late Check Time] 4/20/2024 22:03:08 | SO6214  |
| 4/20/2024 | 21:53:12 | 4413  | Reset System Timer | W Overland Rd / S Empire Way [** s47 | [Timer] Reset System Timer [Reset Reason] Default [Next Late Check Time] 4/20/2024 22:03:08 | SO6214  |
| 4/20/2024 | 21:53:12 | 1003  | Reset System Timer | ** ** IC ** 6300 w Overland **       | [Timer] Reset System Timer [Reset Reason] Default [Next Late Check Time] 4/20/2024 22:03:08 | SO6214  |
| 4/20/2024 | 21:53:12 | 31T5  | Reset System Timer | S ROOSEVELT ST / W DORIAN ST         | [Timer] Reset System Timer [Reset Reason] Default [Next Late Check Time] 4/20/2024 22:03:08 | SO6214  |
| 4/20/2024 | 21:53:12 | 3K94  | Reset System Timer | 5650 HWY 55/HWY 55                   | [Timer] Reset System Timer [Reset Reason] Default [Next Late Check Time] 4/20/2024 22:03:08 | SO6214  |
| 4/20/2024 | 21:53:12 | 785   | Reset System Timer | 1843 ROOSEVELT/S ROOSEVELT ST        | [Timer] Reset System Timer [Reset Reason] Default [Next Late Check Time] 4/20/2024 22:03:08 | SO6214  |
| 4/20/2024 | 21:53:12 | 721   | Reset System Timer | 369 USTICKW USTICK RD                | [Timer] Reset System Timer [Reset Reason] Default [Next Late Check Time] 4/20/2024 22:03:08 | SO6214  |
| 4/20/2024 | 21:53:12 |       | Reset System Timer | E 50TH ST/N ALWORTH ST               | [Timer] Reset System Timer [Reset Reason] Default [Next Late Check Time] 4/20/2024 22:03:08 | SO6214  |
| 4/20/2024 | 21:53:20 |       | UserAction         | 3588 N PROSPECT WAY [LUCIANOS        | [Timer] Reset System Timer [Reset Reason] Default [Next Late Check Time] 4/20/2024 22:03:08 | SO6214  |
| 4/20/2024 | 21:54:44 | 3K91  | Dispatched         | NEAR GB GARDEN CITY]                 | User clicked Exit/Save  | SO6044  |
| 4/20/2024 | 21:54:44 | 3K91  | Update Sector      | 3169 BRUMBYN BRUMBY LN               | W Overland Rd / S Empire Way; Response Number: BEN624-0075000;                              | 3K91    |
| 4/20/2024 | 21:54:44 | 3K91  | Enroute            | W Overland Rd / S Empire Way         | From Sector CW to BENCH   | 3K91    |
| 4/20/2024 | 21:55:34 |       | UserAction         | W Overland Rd / S Empire Way [** s47 | Responding From = 3169 BRUMBYN BRUMBY LN.   |         |
| 4/20/2024 | 21:55:39 |       | UserAction         | ** ** IC ** 6300 w Overland **       |   |         |
| 4/20/2024 | 21:55:59 | 3255  | Available          | W Overland Rd / S Empire Way [** s47 | User clicked Exit/Save  | SO6044  |
| 4/20/2024 | 21:56:17 |       | UserAction         | ** ** IC ** 6300 w Overland **       | User clicked Exit/Save  | SO4839  |
| 4/20/2024 | 21:58:24 |       | UserAction         |                                      | Unit Cleared From Incident 24-0123059   | 3255    |
| 4/20/2024 | 21:58:39 |       | UserAction         |                                      | User clicked Exit/Save  | SO6129  |
| 4/20/2024 | 21:58:48 |       | Read Comment       |                                      | User clicked Exit/Save  | SO6437  |
| 4/20/2024 | 21:59:17 |       | Read Comment       | W Overland Rd / S Empire Way         | Comment for Incident 553 was Marked as Read.  | SO6416  |
| 4/20/2024 | 21:59:21 | 4611  | Available          | W Overland Rd / S Empire Way [** s47 | Comment for Incident 553 was marked as read.  | SO6129  |
| 4/20/2024 | 21:59:26 | 5113  | Dispatched         | ** ** IC ** 6300 w Overland **       | Unit Cleared From Incident 24-0123059   | Mobile1 |
| 4/20/2024 | 21:59:26 | 5113  | Dispatched         |                                      | Unit Cleared From Incident 24-0123059   | 4611    |
| 4/20/2024 | 21:59:27 | 5113  | Update Sector      | W Overland Rd / S Empire Way         | W Overland Rd / S Empire Way; Response Number: BEN624-0075002;                              | SO6437  |
| 4/20/2024 | 21:59:35 | 2650  | Enroute            | W Overland Rd / S Empire Way [** s47 | From Sector CW to BENCH   | SO6437  |
| 4/20/2024 | 21:59:35 | 2650  | Dispatched         | ** ** IC ** 6300 w Overland **       | Responding From =   |         |
| 4/20/2024 | 21:59:35 | 2650  | Update Sector      | WB I84WB I84 OFF RAMP EXIT 46        | W Overland Rd / S Empire Way; Response Number: BEN624-0075003;                              | SO6044  |
| 4/20/2024 | 21:59:35 | 2650  | Enroute            | W Overland Rd / S Empire Way         | From Sector VALLEY to BENCH   | SO6044  |
| 4/20/2024 | 21:59:35 | 2650  | On Scene           | W Overland Rd / S Empire Way [** s47 | Responding From = WB I84WB I84 OFF RAMP EXIT 46.  | SO6044  |
| 4/20/2024 | 22:00:14 | S321  | Dispatched         | ** ** IC ** 6300 w Overland **       |   |         |
| 4/20/2024 | 22:00:14 | S321  | Dispatched         | 9325 W MOSSYWOOD DR [DESERT          | W Overland Rd / S Empire Way; Response Number: BEN624-0075005;                              | SO6303  |
| 4/20/2024 | 22:00:14 | S321  | Update Sector      | SAGE ELEM]                           | From Sector COUNTY to BENCH   | SO6303  |
| 4/20/2024 | 22:00:14 | S321  | Enroute            | W Overland Rd / S Empire Way         | Responding From = 9325 W MOSSYWOOD DR [DESERT   | SO6303  |
| 4/20/2024 | 22:00:14 | 9361  | Unit Backed up     | 1599 GREEN/S GREEN ST                | SAGE ELEM].   |         |
| 4/20/2024 | 22:00:27 | S321  | Enroute 2nd Loc    | SAINT ALPHONSUS REGIONAL             | Backed up with S321   | SO6303  |
| 4/20/2024 | 22:00:28 | K68   | Available          | MEDICAL CENTER HOSPITAL 33           | Incident ID = 5608553, 1055 N CURTIS RD 43613945,   | SO6303  |
| 4/20/2024 | 22:00:28 | K68   | Reassign Vehicle   | W Overland Rd / S Empire Way [** s47 | 116255204,  |         |
| 4/20/2024 | 22:01:31 | 9011  | Dispatched         | ** ** IC ** 6300 w Overland **       | Unit Cleared From Incident 24-0123059   | SO6416  |
| 4/20/2024 | 22:01:31 | 9011  | Reassign Response  | 5141 MERIDIAN/S MERIDIAN RD          | ReAssign Reason: CANP - Cancel/Clear  | SO6416  |
| 4/20/2024 | 22:01:31 | 9011  | Dispatched         | 5141 MERIDIAN/S MERIDIAN RD          | ReAssign Reason: CANP - Cancel/Clear  | SO6416  |
| 4/20/2024 | 22:01:31 | 9011  | Update Sector      | W Overland Rd / S Empire Way         | W Overland Rd / S Empire Way; Response Number: BEN624-0075006;                              | SO6303  |
| 4/20/2024 | 22:01:31 | 9011  | Enroute 2nd Loc    | S JACKSON ST / W NEZ PERCE ST        | From Sector COUNTY to BENCH   | SO6303  |
| 4/20/2024 | 22:01:31 | 3681  | Unit Backed up     | 4016 NEZ PERCEW NEZ PERCE ST         | Incident ID = 5608553, 43.587254, -116.231991, .  | SO6303  |
| 4/20/2024 | 22:02:39 |       | UserAction         |                                      | Backed up with 9011   | SO6303  |
| 4/20/2024 | 22:02:43 |       | UserAction         |                                      | User clicked Exit/Save  | SO5485  |
| 4/20/2024 | 22:02:57 | 2113  | Dispatched         | MARK STALL DRIVEWAY/N MARK           | User clicked Exit/Save  | SO5960  |
| 4/20/2024 | 22:02:57 |       | Dispatched         | STALL PL                             | W Overland Rd / S Empire Way; Response Number: BEN624-0075007;                              | SO6044  |

|           |          |      |                    |   |   |        |
|-----------|----------|------|--------------------|---|---|--------|
| 4/20/2024 | 22:02:57 | 2113 | Enroute            | W Overland Rd / S Empire Way [** s47<br>** ** IC ** 6300 w Overland **] | Responding From = MARK STALL DRIVEWAYIN MARK STALL PL.                                      | SO6044 |
| 4/20/2024 | 22:03:08 |      | Incident Late      |   | Active incident marked as late  |        |
| 4/20/2024 | 22:03:12 |      | UserAction         |   | User clicked Exit/Save  | SO6437 |
| 4/20/2024 | 22:03:19 | 1K96 | Dispatched         | W Overland Rd / S Empire Way; Response Number: BEN624-0075008;          |   | 1K96   |
| 4/20/2024 | 22:03:19 | 1K96 | Update Sector      | W Overland Rd / S Empire Way  | From Sector CW to BENCH   | 1K96   |
| 4/20/2024 | 22:03:19 | 1K96 | Enroute            | W Overland Rd / S Empire Way [** s47<br>** ** IC ** 6300 w Overland **] | Responding From = N WILLOW CREEK RDIN WILLOW CREEK RD.                                      | 1K96   |
| 4/20/2024 | 22:03:19 |      | Incident Late      |   | Active incident marked as late  |        |
| 4/20/2024 | 22:03:20 |      | Incident Late      |   | Active incident marked as late  |        |
| 4/20/2024 | 22:03:21 | 36T5 | Reset System Timer | 6301 OVERLAND/W OVERLAND RD   | [Timer] Reset System Timer [Reset Reason] Default [Next Late Check Time] 4/20/2024 22:23:20 | SO6044 |
| 4/20/2024 | 22:03:21 | 3682 | Reset System Timer | 4198 DORIAN/W DORIAN ST   | [Timer] Reset System Timer [Reset Reason] Default [Next Late Check Time] 4/20/2024 22:23:20 | SO6044 |
| 4/20/2024 | 22:03:21 | 2513 | Reset System Timer | 6598 OVERLAND/W OVERLAND RD   | [Timer] Reset System Timer [Reset Reason] Default [Next Late Check Time] 4/20/2024 22:23:20 | SO6044 |
| 4/20/2024 | 22:03:21 | 3123 | Reset System Timer | 6301 OVERLAND/W OVERLAND RD   | [Timer] Reset System Timer [Reset Reason] Default [Next Late Check Time] 4/20/2024 22:23:20 | SO6044 |
| 4/20/2024 | 22:03:21 | 2511 | Reset System Timer |   | [Timer] Reset System Timer [Reset Reason] Default [Next Late Check Time] 4/20/2024 22:23:20 | SO6044 |
| 4/20/2024 | 22:03:21 | 3110 | Reset System Timer | 6300 W OVERLAND RD/W OVERLAND RD  | [Timer] Reset System Timer [Reset Reason] Default [Next Late Check Time] 4/20/2024 22:23:20 | SO6044 |
| 4/20/2024 | 22:03:21 | 3681 | Reset System Timer | 4016 NEZ PERCE/W NEZ PERCE ST   | [Timer] Reset System Timer [Reset Reason] Default [Next Late Check Time] 4/20/2024 22:23:20 | SO6044 |
| 4/20/2024 | 22:03:21 | 2514 | Reset System Timer | 2238 FAIRVIEW/W FAIRVIEW AVE  | [Timer] Reset System Timer [Reset Reason] Default [Next Late Check Time] 4/20/2024 22:23:20 | SO6044 |
| 4/20/2024 | 22:03:21 | 2854 | Reset System Timer | 1599 GREEN/S GREEN ST   | [Timer] Reset System Timer [Reset Reason] Default [Next Late Check Time] 4/20/2024 22:23:20 | SO6044 |
| 4/20/2024 | 22:03:21 | 31T6 | Reset System Timer | 6599 OVERLAND/W OVERLAND RD   | [Timer] Reset System Timer [Reset Reason] Default [Next Late Check Time] 4/20/2024 22:23:20 | SO6044 |
| 4/20/2024 | 22:03:21 | 31T4 | Reset System Timer | 4051 W OVERLAND RD/W OVERLAND RD  | [Timer] Reset System Timer [Reset Reason] Default [Next Late Check Time] 4/20/2024 22:23:20 | SO6044 |
| 4/20/2024 | 22:03:21 | 2526 | Reset System Timer | 4016 NEZ PERCE/W NEZ PERCE ST   | [Timer] Reset System Timer [Reset Reason] Default [Next Late Check Time] 4/20/2024 22:23:20 | SO6044 |
| 4/20/2024 | 22:03:21 | 3455 | Reset System Timer | 1632 ROOSEVELT/S ROOSEVELT ST   | [Timer] Reset System Timer [Reset Reason] Default [Next Late Check Time] 4/20/2024 22:23:20 | SO6044 |
| 4/20/2024 | 22:03:21 | 34T4 | Reset System Timer | 1599 EMPIRE/S EMPIRE WAY  | [Timer] Reset System Timer [Reset Reason] Default [Next Late Check Time] 4/20/2024 22:23:20 | SO6044 |
| 4/20/2024 | 22:03:21 | 34T1 | Reset System Timer | 4198 NEZ PERCE/W NEZ PERCE ST   | [Timer] Reset System Timer [Reset Reason] Default [Next Late Check Time] 4/20/2024 22:23:20 | SO6044 |
| 4/20/2024 | 22:03:21 | U22  | Reset System Timer | 4198 NEZ PERCE/W NEZ PERCE ST   | [Timer] Reset System Timer [Reset Reason] Default [Next Late Check Time] 4/20/2024 22:23:20 | SO6044 |
| 4/20/2024 | 22:03:21 | 2862 | Reset System Timer | 1734 ROOSEVELT/S ROOSEVELT ST   | [Timer] Reset System Timer [Reset Reason] Default [Next Late Check Time] 4/20/2024 22:23:20 | SO6044 |
| 4/20/2024 | 22:03:21 | 2515 | Reset System Timer | 1599 SAGE/S SAGE ST   | [Timer] Reset System Timer [Reset Reason] Default [Next Late Check Time] 4/20/2024 22:23:20 | SO6044 |
| 4/20/2024 | 22:03:21 | 2853 | Reset System Timer | 4199 DORIAN/W DORIAN ST   | [Timer] Reset System Timer [Reset Reason] Default [Next Late Check Time] 4/20/2024 22:23:20 | SO6044 |
| 4/20/2024 | 22:03:21 | U31  | Reset System Timer | S CLEVELAND ST / W NEZ PERCE ST   | [Timer] Reset System Timer [Reset Reason] Default [Next Late Check Time] 4/20/2024 22:23:20 | SO6044 |
| 4/20/2024 | 22:03:21 | 9361 | Reset System Timer | 1599 GREEN/S GREEN ST   | [Timer] Reset System Timer [Reset Reason] Default [Next Late Check Time] 4/20/2024 22:23:20 | SO6044 |
| 4/20/2024 | 22:03:21 | 2851 | Reset System Timer | 1632 ROOSEVELT/S ROOSEVELT ST   | [Timer] Reset System Timer [Reset Reason] Default [Next Late Check Time] 4/20/2024 22:23:20 | SO6044 |
| 4/20/2024 | 22:03:21 | 3684 | Reset System Timer | 1799 ROOSEVELT/S ROOSEVELT ST   | [Timer] Reset System Timer [Reset Reason] Default [Next Late Check Time] 4/20/2024 22:23:20 | SO6044 |
| 4/20/2024 | 22:03:21 | 4610 | Reset System Timer | 6598 OVERLAND/W OVERLAND RD   | [Timer] Reset System Timer [Reset Reason] Default [Next Late Check Time] 4/20/2024 22:23:20 | SO6044 |
| 4/20/2024 | 22:03:21 | 2855 | Reset System Timer | 4198 DORIAN/W DORIAN ST   | [Timer] Reset System Timer [Reset Reason] Default [Next Late Check Time] 4/20/2024 22:23:20 | SO6044 |
| 4/20/2024 | 22:03:21 | EG84 | Reset System Timer | 6199 CURTISIAN/W CURTISIAN AVE  | [Timer] Reset System Timer [Reset Reason] Default [Next Late Check Time] 4/20/2024 22:23:20 | SO6044 |
| 4/20/2024 | 22:03:21 | 3450 | Reset System Timer | 5398 OVERLAND/W OVERLAND RD   | [Timer] Reset System Timer [Reset Reason] Default [Next Late Check Time] 4/20/2024 22:23:20 | SO6044 |
| 4/20/2024 | 22:03:21 | K3   | Reset System Timer | 6199 CURTISIAN/W CURTISIAN AVE  | [Timer] Reset System Timer [Reset Reason] Default [Next Late Check Time] 4/20/2024 22:23:20 | SO6044 |
| 4/20/2024 | 22:03:21 | K916 | Reset System Timer | 3940 DORIAN/W DORIAN ST   | [Timer] Reset System Timer [Reset Reason] Default [Next Late Check Time] 4/20/2024 22:23:20 | SO6044 |
| 4/20/2024 | 22:03:21 | EG74 | Reset System Timer | 3930 NEZ PERCE/S CLEVELAND ST   | [Timer] Reset System Timer [Reset Reason] Default [Next Late Check Time] 4/20/2024 22:23:20 | SO6044 |
| 4/20/2024 | 22:03:22 | U12  | Reset System Timer | 1632 ROOSEVELT/S ROOSEVELT ST   | [Timer] Reset System Timer [Reset Reason] Default [Next Late Check Time] 4/20/2024 22:23:20 | SO6044 |
| 4/20/2024 | 22:03:22 | EG82 | Reset System Timer | 1905 LATAH/W NEZ PERCE ST   | [Timer] Reset System Timer [Reset Reason] Default [Next Late Check Time] 4/20/2024 22:23:20 | SO6044 |
| 4/20/2024 | 22:03:22 | 4613 | Reset System Timer | 4198 DORIAN/W DORIAN ST   | [Timer] Reset System Timer [Reset Reason] Default [Next Late Check Time] 4/20/2024 22:23:20 | SO6044 |
| 4/20/2024 | 22:03:22 | K918 | Reset System Timer | 1699 ROOSEVELT/S ROOSEVELT ST   | [Timer] Reset System Timer [Reset Reason] Default [Next Late Check Time] 4/20/2024 22:23:20 | SO6044 |
| 4/20/2024 | 22:03:22 | 2510 | Reset System Timer | 1710 S ROOSEVELT ST/S ROOSEVELT ST                                      | [Timer] Reset System Timer [Reset Reason] Default [Next Late Check Time] 4/20/2024 22:23:20 | SO6044 |
| 4/20/2024 | 22:03:22 | 4615 | Reset System Timer | 1734 ROOSEVELT/S ROOSEVELT ST   | [Timer] Reset System Timer [Reset Reason] Default [Next Late Check Time] 4/20/2024 22:23:20 | SO6044 |
| 4/20/2024 | 22:03:22 | S53  | Reset System Timer | 1684 CLEVELAND/S CLEVELAND ST   | [Timer] Reset System Timer [Reset Reason] Default [Next Late Check Time] 4/20/2024 22:23:20 | SO6044 |
| 4/20/2024 | 22:03:22 | 2850 | Reset System Timer | 4199 DORIAN/W DORIAN ST   | [Timer] Reset System Timer [Reset Reason] Default [Next Late Check Time] 4/20/2024 22:23:20 | SO6044 |
| 4/20/2024 | 22:03:22 | 36T5 | Reset System Timer | 6301 OVERLAND/W OVERLAND RD   | [Timer] Reset System Timer [Reset Reason] Default [Next Late Check Time] 4/20/2024 22:13:22 | SO6129 |
| 4/20/2024 | 22:03:22 | S55  | Reset System Timer | 6399 OVERLAND/W OVERLAND RD   | [Timer] Reset System Timer [Reset Reason] Default [Next Late Check Time] 4/20/2024 22:23:20 | SO6044 |
| 4/20/2024 | 22:03:22 | S50  | Reset System Timer | 6399 OVERLAND/W OVERLAND RD   | [Timer] Reset System Timer [Reset Reason] Default [Next Late Check Time] 4/20/2024 22:23:20 | SO6044 |
| 4/20/2024 | 22:03:22 | 3682 | Reset System Timer | 4198 DORIAN/W DORIAN ST   | [Timer] Reset System Timer [Reset Reason] Default [Next Late Check Time] 4/20/2024 22:13:22 | SO6129 |
| 4/20/2024 | 22:03:22 | 2002 | Reset System Timer | 6399 OVERLAND/W OVERLAND RD   | [Timer] Reset System Timer [Reset Reason] Default [Next Late Check Time] 4/20/2024 22:23:20 | SO6044 |
| 4/20/2024 | 22:03:22 | 2513 | Reset System Timer | 6598 OVERLAND/W OVERLAND RD   | [Timer] Reset System Timer [Reset Reason] Default [Next Late Check Time] 4/20/2024 22:13:22 | SO6129 |
| 4/20/2024 | 22:03:22 | 752  | Reset System Timer | 1734 ROOSEVELT/S ROOSEVELT ST   | [Timer] Reset System Timer [Reset Reason] Default [Next Late Check Time] 4/20/2024 22:23:20 | SO6044 |
| 4/20/2024 | 22:03:22 | 3123 | Reset System Timer | 6301 OVERLAND/W OVERLAND RD   | [Timer] Reset System Timer [Reset Reason] Default [Next Late Check Time] 4/20/2024 22:13:22 | SO6129 |
| 4/20/2024 | 22:03:22 | 5117 | Reset System Timer | 333 N MARK STALL PL [MSP]   | [Timer] Reset System Timer [Reset Reason] Default [Next Late Check Time] 4/20/2024 22:23:20 | SO6044 |
| 4/20/2024 | 22:03:22 | 2511 | Reset System Timer |   | [Timer] Reset System Timer [Reset Reason] Default [Next Late Check Time] 4/20/2024 22:13:22 | SO6129 |
| 4/20/2024 | 22:03:22 | 783  | Reset System Timer |   | [Timer] Reset System Timer [Reset Reason] Default [Next Late Check Time] 4/20/2024 22:23:20 | SO6044 |
| 4/20/2024 | 22:03:22 | 790  | Reset System Timer | W NEZ PERCE ST/S BERKELEY LN  | [Timer] Reset System Timer [Reset Reason] Default [Next Late Check Time] 4/20/2024 22:23:20 | SO6044 |
| 4/20/2024 | 22:03:22 | 3110 | Reset System Timer | 6300 W OVERLAND RD/W OVERLAND RD  | [Timer] Reset System Timer [Reset Reason] Default [Next Late Check Time] 4/20/2024 22:13:22 | SO6129 |
| 4/20/2024 | 22:03:22 | 9362 | Reset System Timer | 6199 CURTISIAN/W CURTISIAN AVE  | [Timer] Reset System Timer [Reset Reason] Default [Next Late Check Time] 4/20/2024 22:23:20 | SO6044 |
| 4/20/2024 | 22:03:22 | 2512 | Reset System Timer | 3925 OVERLAND/W OVERLAND RD   | [Timer] Reset System Timer [Reset Reason] Default [Next Late Check Time] 4/20/2024 22:23:20 | SO6044 |
| 4/20/2024 | 22:03:22 | 3681 | Reset System Timer | 4016 NEZ PERCE/W NEZ PERCE ST   | [Timer] Reset System Timer [Reset Reason] Default [Next Late Check Time] 4/20/2024 22:13:22 | SO6129 |
| 4/20/2024 | 22:03:22 | 2522 | Reset System Timer | 1684 CLEVELAND/S CLEVELAND ST   | [Timer] Reset System Timer [Reset Reason] Default [Next Late Check Time] 4/20/2024 22:23:20 | SO6044 |



Inform Browser : ██████████ - Reports - Incident Report

28/93

Inform Browser : ██████████ - Reports - Incident Report

\_\_\_\_\_

|           |          |       |                          |   |   |            |
|-----------|----------|-------|--------------------------|---|---|------------|
| 4/20/2024 | 22:03:30 | 752   | Reset System Timer       | 1734 ROOSEVELT/S ROOSEVELT ST                                       | [Timer] Reset System Timer [Reset Reason] Default [Next Late Check Time] 4/20/2024 22:48:29 | SO6230     |
| 4/20/2024 | 22:03:30 | 5117  | Reset System Timer       | 333 N MARK STALL PL [MSP]   | [Timer] Reset System Timer [Reset Reason] Default [Next Late Check Time] 4/20/2024 22:48:29 | SO6230     |
| 4/20/2024 | 22:03:30 | 783   | Reset System Timer       | [REDACTED]  | [Timer] Reset System Timer [Reset Reason] Default [Next Late Check Time] 4/20/2024 22:48:29 | SO6230     |
| 4/20/2024 | 22:03:30 | 790   | Reset System Timer       | W NEZ PERCE ST/S BERKELEY LN  | [Timer] Reset System Timer [Reset Reason] Default [Next Late Check Time] 4/20/2024 22:48:29 | SO6230     |
| 4/20/2024 | 22:03:30 | 9362  | Reset System Timer       | 6199 CURTISIAN/W CURTISIAN AVE                                      | [Timer] Reset System Timer [Reset Reason] Default [Next Late Check Time] 4/20/2024 22:48:29 | SO6230     |
| 4/20/2024 | 22:03:30 | 2512  | Reset System Timer       | 3925 OVERLAND/W OVERLAND RD   | [Timer] Reset System Timer [Reset Reason] Default [Next Late Check Time] 4/20/2024 22:48:29 | SO6230     |
| 4/20/2024 | 22:03:30 | 2522  | Reset System Timer       | 1684 CLEVELAND/S CLEVELAND ST                                       | [Timer] Reset System Timer [Reset Reason] Default [Next Late Check Time] 4/20/2024 22:48:29 | SO6230     |
| 4/20/2024 | 22:03:30 | 7K91  | Reset System Timer       | 1734 ROOSEVELT/S ROOSEVELT ST                                       | [Timer] Reset System Timer [Reset Reason] Default [Next Late Check Time] 4/20/2024 22:48:29 | SO6230     |
| 4/20/2024 | 22:03:30 | 753   | Reset System Timer       | 4198 NEZ PERCEW NEZ PERCE ST  | [Timer] Reset System Timer [Reset Reason] Default [Next Late Check Time] 4/20/2024 22:48:29 | SO6230     |
| 4/20/2024 | 22:03:30 | S15   | Reset System Timer       | W Overland Rd / S Empire Way [* s47<br>** IC ** 6300 w Overland **] | [Timer] Reset System Timer [Reset Reason] Default [Next Late Check Time] 4/20/2024 22:48:29 | SO6230     |
| 4/20/2024 | 22:03:31 | STR11 | Reset System Timer       | W Overland Rd / S Empire Way [* s47<br>** IC ** 6300 w Overland **] | [Timer] Reset System Timer [Reset Reason] Default [Next Late Check Time] 4/20/2024 22:48:29 | SO6230     |
| 4/20/2024 | 22:03:31 | 3253  | Reset System Timer       | 1799 ROOSEVELT/S ROOSEVELT ST                                       | [Timer] Reset System Timer [Reset Reason] Default [Next Late Check Time] 4/20/2024 22:48:29 | SO6230     |
| 4/20/2024 | 22:03:31 | 3252  | Reset System Timer       | S ROOSEVELT ST / W OVERLAND RD                                      | [Timer] Reset System Timer [Reset Reason] Default [Next Late Check Time] 4/20/2024 22:48:29 | SO6230     |
| 4/20/2024 | 22:03:31 | STR13 | Reset System Timer       | W Overland Rd / S Empire Way [* s47<br>** IC ** 6300 w Overland **] | [Timer] Reset System Timer [Reset Reason] Default [Next Late Check Time] 4/20/2024 22:48:29 | SO6230     |
| 4/20/2024 | 22:03:31 | 4413  | Reset System Timer       | S ROOSEVELT ST / W DORIAN ST  | [Timer] Reset System Timer [Reset Reason] Default [Next Late Check Time] 4/20/2024 22:48:29 | SO6230     |
| 4/20/2024 | 22:03:31 | 1003  | Reset System Timer       | 9699 HWY 55/HWY 55  | [Timer] Reset System Timer [Reset Reason] Default [Next Late Check Time] 4/20/2024 22:48:29 | SO6230     |
| 4/20/2024 | 22:03:31 | 31T5  | Reset System Timer       | 4149 NEZ PERCEW NEZ PERCE ST  | [Timer] Reset System Timer [Reset Reason] Default [Next Late Check Time] 4/20/2024 22:48:29 | SO6230     |
| 4/20/2024 | 22:03:31 | 3K94  | Reset System Timer       | EB I84/S CLOVERDALE RD  | [Timer] Reset System Timer [Reset Reason] Default [Next Late Check Time] 4/20/2024 22:48:29 | SO6230     |
| 4/20/2024 | 22:03:31 | 785   | Reset System Timer       | E 50TH ST/N ALWORTH ST  | [Timer] Reset System Timer [Reset Reason] Default [Next Late Check Time] 4/20/2024 22:48:29 | SO6230     |
| 4/20/2024 | 22:03:31 | 721   | Reset System Timer       | 3588 N PROSPECT WAY [LUCIANOS<br>NEAR GB GARDEN CITY]               | [Timer] Reset System Timer [Reset Reason] Default [Next Late Check Time] 4/20/2024 22:48:29 | SO6230     |
| 4/20/2024 | 22:03:31 | 3K91  | Reset System Timer       | 7921 OVERLAND/W OVERLAND RD   | [Timer] Reset System Timer [Reset Reason] Default [Next Late Check Time] 4/20/2024 22:48:29 | SO6230     |
| 4/20/2024 | 22:03:31 | 5113  | Reset System Timer       | [REDACTED] 3002 IC]   | [Timer] Reset System Timer [Reset Reason] Default [Next Late Check Time] 4/20/2024 22:48:29 | SO6230     |
| 4/20/2024 | 22:03:31 | 2650  | Reset System Timer       | W Overland Rd / S Empire Way [* s47<br>** IC ** 6300 w Overland **] | [Timer] Reset System Timer [Reset Reason] Default [Next Late Check Time] 4/20/2024 22:48:29 | SO6230     |
| 4/20/2024 | 22:03:31 | S321  | Reset System Timer       | 9325 W MOSSYWOOD DR [DESERT<br>SAGE ELEM]                           | [Timer] Reset System Timer [Reset Reason] Default [Next Late Check Time] 4/20/2024 22:48:29 | SO6230     |
| 4/20/2024 | 22:03:31 | 9011  | Reset System Timer       | [REDACTED]  | [Timer] Reset System Timer [Reset Reason] Default [Next Late Check Time] 4/20/2024 22:48:29 | SO6230     |
| 4/20/2024 | 22:03:31 | 2113  | Reset System Timer       | MARK STALL DRIVEWAY/N MARK<br>STALL PL                              | [Timer] Reset System Timer [Reset Reason] Default [Next Late Check Time] 4/20/2024 22:48:29 | SO6230     |
| 4/20/2024 | 22:03:31 | 1K96  | Reset System Timer       | [REDACTED] W<br>WILLOW CREEK RD                                     | [Timer] Reset System Timer [Reset Reason] Default [Next Late Check Time] 4/20/2024 22:48:29 | SO6230     |
| 4/20/2024 | 22:04:15 |       | UserAction               |   | User clicked Exit/Save  | SO6303     |
| 4/20/2024 | 22:04:37 | 31T5  | [Query]                  | [REDACTED] NEZ PERCEW NEZ PERCE ST                                  | [REDACTED]  | [REDACTED] |
| 4/20/2024 | 22:04:37 |       | Supplemental Information | W Overland Rd / S Empire Way  | [REDACTED] TTMSInterface  | [REDACTED] |
| 4/20/2024 | 22:04:37 |       | License Plate            | W Overland Rd / S Empire Way  | [REDACTED] TTMSInterface  | [REDACTED] |
| 4/20/2024 | 22:04:52 |       | Supplemental Information | W Overland Rd / S Empire Way  | [REDACTED] TTMSInterface  | [REDACTED] |
| 4/20/2024 | 22:04:52 | 31T5  | [Query]                  | [REDACTED]  | [REDACTED] BP1024   | [REDACTED] |
| 4/20/2024 | 22:05:42 | 721   | On Scene                 | W Overland Rd / S Empire Way [* s47<br>** IC ** 6300 w Overland **] | [REDACTED]  | 721        |
| 4/20/2024 | 22:06:11 | 34T4  | Enroute 2nd Loc          | 333 N MARK STALL PL   | Incident ID = 5608553, 43.608135, -116.301522, ,  | 34T4       |
| 4/20/2024 | 22:06:16 |       | UserAction               |   | User clicked Exit/Save  | SO5485     |
| 4/20/2024 | 22:07:26 | 3K91  | On Scene                 | W Overland Rd / S Empire Way [* s47<br>** IC ** 6300 w Overland **] |   | 3K91       |
| 4/20/2024 | 22:08:13 | 3K94  | On Scene                 | W Overland Rd / S Empire Way [* s47<br>** IC ** 6300 w Overland **] |   | 3K94       |
| 4/20/2024 | 22:09:10 |       | UserAction               |   | User clicked Exit/Save  | SO6303     |
| 4/20/2024 | 22:09:34 |       | UserAction               |   | User clicked Exit/Save  | SO6281     |
| 4/20/2024 | 22:10:20 | 9611  | Dispatched               | S CLEVELAND ST/W PALOUSE ST   | W Overland Rd / S Empire Way; Response Number:<br>BEN624-0075014;                           | Mobility   |
| 4/20/2024 | 22:10:20 | 9611  | Update Sector            | W Overland Rd / S Empire Way  | From Sector COUNTY to BENCH   | Mobility   |
| 4/20/2024 | 22:10:20 | 9611  | Enroute                  | W Overland Rd / S Empire Way [* s47<br>** IC ** 6300 w Overland **] | Responding From = S CLEVELAND ST/W PALOUSE ST.  | Mobility   |
| 4/20/2024 | 22:10:51 |       | UserAction               |   | User clicked Exit/Save  | SO6281     |
| 4/20/2024 | 22:11:12 |       | Read Comment             |   | Comment for Incident 553 was Marked as Read.  | SO6129     |
| 4/20/2024 | 22:11:44 |       | Read Comment             | W Overland Rd / S Empire Way  | Comment for Incident 553 was marked as read.  | SO6347     |
| 4/20/2024 | 22:11:47 |       | UserAction               |   | User clicked Exit/Save  | SO6129     |
| 4/20/2024 | 22:13:15 |       | UserAction               |   | User clicked Exit/Save  | SO5960     |
| 4/20/2024 | 22:13:43 |       | Premise History Access   |   | Premise History Viewed  | SO6214     |
| 4/20/2024 | 22:14:08 |       | UserAction               |   | User clicked Exit/Save  | SO6416     |
| 4/20/2024 | 22:14:38 |       | UserAction               |   | User clicked Exit/Save  | SO6044     |
| 4/20/2024 | 22:15:43 |       | Incident Late            |   | Active incident marked as late  |            |
| 4/20/2024 | 22:16:02 | 36T5  | Reset System Timer       | 6301 OVERLAND/W OVERLAND RD   | [Timer] Reset System Timer [Reset Reason] Default [Next Late Check Time] 4/20/2024 22:26:02 | SO6214     |
| 4/20/2024 | 22:16:02 | 3682  | Reset System Timer       | 4198 DORIAN/W DORIAN ST   | [Timer] Reset System Timer [Reset Reason] Default [Next Late Check Time] 4/20/2024 22:26:02 | SO6214     |
| 4/20/2024 | 22:16:02 | 2513  | Reset System Timer       | 6598 OVERLAND/W OVERLAND RD   | [Timer] Reset System Timer [Reset Reason] Default [Next Late Check Time] 4/20/2024 22:26:02 | SO6214     |
| 4/20/2024 | 22:16:02 | 3123  | Reset System Timer       | 6301 OVERLAND/W OVERLAND RD   | [Timer] Reset System Timer [Reset Reason] Default [Next Late Check Time] 4/20/2024 22:26:02 | SO6214     |
| 4/20/2024 | 22:16:02 | 2511  | Reset System Timer       |   | [Timer] Reset System Timer [Reset Reason] Default [Next Late Check Time] 4/20/2024 22:26:02 | SO6214     |
| 4/20/2024 | 22:16:02 | 3110  | Reset System Timer       | 6300 W OVERLAND RD/W OVERLAND<br>RD                                 | [Timer] Reset System Timer [Reset Reason] Default [Next Late Check Time] 4/20/2024 22:26:02 | SO6214     |
| 4/20/2024 | 22:16:02 | 3681  | Reset System Timer       | 4016 NEZ PERCEW NEZ PERCE ST  | [Timer] Reset System Timer [Reset Reason] Default [Next Late Check Time] 4/20/2024 22:26:02 | SO6214     |
| 4/20/2024 | 22:16:02 | 2514  | Reset System Timer       | 2670 MAIN/W MAIN ST   | [Timer] Reset System Timer [Reset Reason] Default [Next Late Check Time] 4/20/2024 22:26:02 | SO6214     |
| 4/20/2024 | 22:16:02 | 2854  | Reset System Timer       | 1599 GREEN/S GREEN ST   | [Timer] Reset System Timer [Reset Reason] Default [Next Late Check Time] 4/20/2024 22:26:02 | SO6214     |
| 4/20/2024 | 22:16:02 | 31T6  | Reset System Timer       | 6599 OVERLAND/W OVERLAND RD   | [Timer] Reset System Timer [Reset Reason] Default [Next Late Check Time] 4/20/2024 22:26:02 | SO6214     |
| 4/20/2024 | 22:16:02 | 31T4  | Reset System Timer       | 4051 W OVERLAND RD/W OVERLAND<br>RD                                 | [Timer] Reset System Timer [Reset Reason] Default [Next Late Check Time] 4/20/2024 22:26:02 | SO6214     |
| 4/20/2024 | 22:16:03 | 2526  | Reset System Timer       | 4016 NEZ PERCEW NEZ PERCE ST  | [Timer] Reset System Timer [Reset Reason] Default [Next Late Check Time] 4/20/2024 22:26:02 | SO6214     |
| 4/20/2024 | 22:16:03 | 3455  | Reset System Timer       | 1632 ROOSEVELT/S ROOSEVELT ST                                       | [Timer] Reset System Timer [Reset Reason] Default [Next Late Check Time] 4/20/2024 22:26:02 | SO6214     |
| 4/20/2024 | 22:16:03 | 34T4  | Reset System Timer       | 9324 EMERALD/W EMERALD ST   | [Timer] Reset System Timer [Reset Reason] Default [Next Late Check Time] 4/20/2024 22:26:02 | SO6214     |
| 4/20/2024 | 22:16:03 | 34T1  | Reset System Timer       | 4198 NEZ PERCEW NEZ PERCE ST  | [Timer] Reset System Timer [Reset Reason] Default [Next Late Check Time] 4/20/2024 22:26:02 | SO6214     |
| 4/20/2024 | 22:16:03 | U22   | Reset System Timer       | 4198 NEZ PERCEW NEZ PERCE ST  | [Timer] Reset System Timer [Reset Reason] Default [Next Late Check Time] 4/20/2024 22:26:02 | SO6214     |
| 4/20/2024 | 22:16:03 | 2862  | Reset System Timer       | 1734 ROOSEVELT/S ROOSEVELT ST                                       | [Timer] Reset System Timer [Reset Reason] Default [Next Late Check Time] 4/20/2024 22:26:02 | SO6214     |

31/93

\_\_\_\_\_



|           |          |      |                        |   |   |          |
|-----------|----------|------|------------------------|---|---|----------|
| 4/20/2024 | 22:17:20 | 3001 | Update Sector          | W Overland Rd / S Empire Way  | From Sector CW to BENCH   | 3001     |
| 4/20/2024 | 22:17:20 | 3001 | Enroute                | W Overland Rd / S Empire Way [** s47<br>*** IC ** 6300 w Overland **] | Responding From = 510 MARK STALLIN MARK STALL PL.   | 3001     |
| 4/20/2024 | 22:17:34 | 34T4 | Arrived 2nd Loc        | 333 N MARK STALL PL   | Incident ID = 5608553, 43.608135, -116.301522, ,  | 34T4     |
| 4/20/2024 | 22:18:03 |      | Premise History Access |   | Premise History Viewed  | SO6214   |
| 4/20/2024 | 22:18:30 |      | UserAction             |   | User clicked Exit/Save  | SO6303   |
| 4/20/2024 | 22:19:03 | 36T5 | Requested Case Number  | 6301 OVERLAND/W OVERLAND RD   | Requested Case Number(s) issued for Incident #[24-0123059], Jurisdiction: Boise PD. Case Number(s): BPD2024-405825. | SO6303   |
| 4/20/2024 | 22:19:20 |      | UserAction             |   | User clicked Exit/Save  | SO6416   |
| 4/20/2024 | 22:19:50 | 2515 | Enroute 2nd Loc        | B19   | Incident ID = 5608553, 333 N MARK STALL PL 43608135, 116301522,   | SO6303   |
| 4/20/2024 | 22:20:53 | 1K96 | On Scene               | W Overland Rd / S Empire Way [** s47<br>*** IC ** 6300 w Overland **] |   | 1K96     |
| 4/20/2024 | 22:21:15 | 3913 | Dispatched             | 2998 OWYHEE/S OWYHEE ST   | W Overland Rd / S Empire Way; Response Number: BEN624-0075019;  | 3913     |
| 4/20/2024 | 22:21:15 | 3913 | Enroute                | W Overland Rd / S Empire Way [** s47<br>*** IC ** 6300 w Overland **] | Responding From = 2998 OWYHEE/S OWYHEE ST.  | 3913     |
| 4/20/2024 | 22:23:31 | 8710 | Dispatched             | W KINGSWOOD CT/NW 11TH AVE  | W Overland Rd / S Empire Way; Response Number: BEN624-0075022;  | Mobility |
| 4/20/2024 | 22:23:31 | 8710 | Update Sector          | W Overland Rd / S Empire Way  | From Sector CW to BENCH   | Mobility |
| 4/20/2024 | 22:23:31 | 8710 | Enroute                | W Overland Rd / S Empire Way [** s47<br>*** IC ** 6300 w Overland **] | Responding From = W KINGSWOOD CT/NW 11TH AVE.   | Mobility |
| 4/20/2024 | 22:23:49 | 3913 | Available              | W Overland Rd / S Empire Way [** s47<br>*** IC ** 6300 w Overland **] | Unit Cleared From Incident 24-0123059   | 3913     |
| 4/20/2024 | 22:25:01 |      | UserAction             |   | User clicked Exit/Save  | SO6303   |
| 4/20/2024 | 22:26:18 |      | Read Comment           |   | Comment for Incident 553 was Marked as Read.  | SO6129   |
| 4/20/2024 | 22:26:34 |      | Read Comment           | W Overland Rd / S Empire Way  | Comment for Incident 553 was marked as read.  | SO6347   |
| 4/20/2024 | 22:26:40 | 2515 | Arrived 2nd Loc        | B19   | Incident ID = 5608553, 333 N MARK STALL PL 43.608135, -116.301522, ,  | SO6303   |
| 4/20/2024 | 22:27:15 | 723  | Dispatched             | 4598 SEABISCUIT/S SEABISCUIT AVE                                      | W Overland Rd / S Empire Way; Response Number: BEN624-0075025;  | 723      |
| 4/20/2024 | 22:27:15 | 723  | Update Sector          | W Overland Rd / S Empire Way  | From Sector GC to BENCH   | 723      |
| 4/20/2024 | 22:27:15 | 723  | Enroute                | W Overland Rd / S Empire Way [** s47<br>*** IC ** 6300 w Overland **] | Responding From = 4598 SEABISCUIT/S SEABISCUIT AVE.   | 723      |
| 4/20/2024 | 22:27:21 |      | Incident Late          |   | Active incident marked as late  |          |
| 4/20/2024 | 22:27:27 | 36T5 | Reset System Timer     | 6301 OVERLAND/W OVERLAND RD   | [Timer] Reset System Timer [Reset Reason] Default [Next Late Check Time] 4/20/2024 22:37:27                         | SO6214   |
| 4/20/2024 | 22:27:27 | 3682 | Reset System Timer     | 4198 DORIAN/W DORIAN ST   | [Timer] Reset System Timer [Reset Reason] Default [Next Late Check Time] 4/20/2024 22:37:27                         | SO6214   |
| 4/20/2024 | 22:27:27 | 2513 | Reset System Timer     | 6598 OVERLAND/W OVERLAND RD   | [Timer] Reset System Timer [Reset Reason] Default [Next Late Check Time] 4/20/2024 22:37:27                         | SO6214   |
| 4/20/2024 | 22:27:27 | 3123 | Reset System Timer     | 6301 OVERLAND/W OVERLAND RD   | [Timer] Reset System Timer [Reset Reason] Default [Next Late Check Time] 4/20/2024 22:37:27                         | SO6214   |
| 4/20/2024 | 22:27:27 | 2511 | Reset System Timer     |   | [Timer] Reset System Timer [Reset Reason] Default [Next Late Check Time] 4/20/2024 22:37:27                         | SO6214   |
| 4/20/2024 | 22:27:27 | 3110 | Reset System Timer     | 6300 W OVERLAND RD/W OVERLAND RD                                      | [Timer] Reset System Timer [Reset Reason] Default [Next Late Check Time] 4/20/2024 22:37:27                         | SO6214   |
| 4/20/2024 | 22:27:27 | 3681 | Reset System Timer     | 4016 NEZ PERCE/W NEZ PERCE ST   | [Timer] Reset System Timer [Reset Reason] Default [Next Late Check Time] 4/20/2024 22:37:27                         | SO6214   |
| 4/20/2024 | 22:27:27 | 2514 | Reset System Timer     | 118 VETERANS MEMORIAL/E VETERANS MEMORIAL PKWY                        | [Timer] Reset System Timer [Reset Reason] Default [Next Late Check Time] 4/20/2024 22:37:27                         | SO6214   |
| 4/20/2024 | 22:27:27 | 2854 | Reset System Timer     | 1599 GREEN/S GREEN ST   | [Timer] Reset System Timer [Reset Reason] Default [Next Late Check Time] 4/20/2024 22:37:27                         | SO6214   |
| 4/20/2024 | 22:27:27 | 31T6 | Reset System Timer     | 6599 OVERLAND/W OVERLAND RD   | [Timer] Reset System Timer [Reset Reason] Default [Next Late Check Time] 4/20/2024 22:37:27                         | SO6214   |
| 4/20/2024 | 22:27:27 | 31T4 | Reset System Timer     | 4051 W OVERLAND RD/W OVERLAND RD                                      | [Timer] Reset System Timer [Reset Reason] Default [Next Late Check Time] 4/20/2024 22:37:27                         | SO6214   |
| 4/20/2024 | 22:27:27 | 2526 | Reset System Timer     | 4016 NEZ PERCE/W NEZ PERCE ST   | [Timer] Reset System Timer [Reset Reason] Default [Next Late Check Time] 4/20/2024 22:37:27                         | SO6214   |
| 4/20/2024 | 22:27:27 | 3455 | Reset System Timer     | 1632 ROOSEVELT/S ROOSEVELT ST   | [Timer] Reset System Timer [Reset Reason] Default [Next Late Check Time] 4/20/2024 22:37:27                         | SO6214   |
| 4/20/2024 | 22:27:27 | 34T4 | Reset System Timer     | 333 N MARK STALL PL/MARK STALL DRIVEWAY                               | [Timer] Reset System Timer [Reset Reason] Default [Next Late Check Time] 4/20/2024 22:37:27                         | SO6214   |
| 4/20/2024 | 22:27:27 | 34T1 | Reset System Timer     | 4198 NEZ PERCE/W NEZ PERCE ST   | [Timer] Reset System Timer [Reset Reason] Default [Next Late Check Time] 4/20/2024 22:37:27                         | SO6214   |
| 4/20/2024 | 22:27:27 | U22  | Reset System Timer     | 4198 NEZ PERCE/W NEZ PERCE ST   | [Timer] Reset System Timer [Reset Reason] Default [Next Late Check Time] 4/20/2024 22:37:27                         | SO6214   |
| 4/20/2024 | 22:27:27 | 2862 | Reset System Timer     | 1734 ROOSEVELT/S ROOSEVELT ST   | [Timer] Reset System Timer [Reset Reason] Default [Next Late Check Time] 4/20/2024 22:37:27                         | SO6214   |
| 4/20/2024 | 22:27:27 | 2515 | Reset System Timer     | 333 N MARK STALL PL [B19]   | [Timer] Reset System Timer [Reset Reason] Default [Next Late Check Time] 4/20/2024 22:37:27                         | SO6214   |
| 4/20/2024 | 22:27:27 | 2853 | Reset System Timer     | 4199 DORIAN/W DORIAN ST   | [Timer] Reset System Timer [Reset Reason] Default [Next Late Check Time] 4/20/2024 22:37:27                         | SO6214   |
| 4/20/2024 | 22:27:27 | U31  | Reset System Timer     | S CLEVELAND ST / W NEZ PERCE ST                                       | [Timer] Reset System Timer [Reset Reason] Default [Next Late Check Time] 4/20/2024 22:37:27                         | SO6214   |
| 4/20/2024 | 22:27:27 | 9361 | Reset System Timer     | 1599 GREEN/S GREEN ST   | [Timer] Reset System Timer [Reset Reason] Default [Next Late Check Time] 4/20/2024 22:37:27                         | SO6214   |
| 4/20/2024 | 22:27:27 | 2851 | Reset System Timer     | 1632 ROOSEVELT/S ROOSEVELT ST   | [Timer] Reset System Timer [Reset Reason] Default [Next Late Check Time] 4/20/2024 22:37:27                         | SO6214   |
| 4/20/2024 | 22:27:27 | 3684 | Reset System Timer     | 1799 ROOSEVELT/S ROOSEVELT ST   | [Timer] Reset System Timer [Reset Reason] Default [Next Late Check Time] 4/20/2024 22:37:27                         | SO6214   |
| 4/20/2024 | 22:27:27 | 4610 | Reset System Timer     | 6598 OVERLAND/W OVERLAND RD   | [Timer] Reset System Timer [Reset Reason] Default [Next Late Check Time] 4/20/2024 22:37:27                         | SO6214   |
| 4/20/2024 | 22:27:27 | 2855 | Reset System Timer     | 4198 DORIAN/W DORIAN ST   | [Timer] Reset System Timer [Reset Reason] Default [Next Late Check Time] 4/20/2024 22:37:27                         | SO6214   |
| 4/20/2024 | 22:27:27 | EG84 | Reset System Timer     | 6199 CURTISIAN/W CURTISIAN AVE  | [Timer] Reset System Timer [Reset Reason] Default [Next Late Check Time] 4/20/2024 22:37:27                         | SO6214   |
| 4/20/2024 | 22:27:27 | 3450 | Reset System Timer     | 6199 CURTISIAN/W CURTISIAN AVE  | [Timer] Reset System Timer [Reset Reason] Default [Next Late Check Time] 4/20/2024 22:37:27                         | SO6214   |
| 4/20/2024 | 22:27:28 | K3   | Reset System Timer     | 6199 CURTISIAN/W CURTISIAN AVE  | [Timer] Reset System Timer [Reset Reason] Default [Next Late Check Time] 4/20/2024 22:37:27                         | SO6214   |
| 4/20/2024 | 22:27:28 | K916 | Reset System Timer     | 3940 DORIAN/W DORIAN ST   | [Timer] Reset System Timer [Reset Reason] Default [Next Late Check Time] 4/20/2024 22:37:27                         | SO6214   |
| 4/20/2024 | 22:27:28 | EG74 | Reset System Timer     | 3930 NEZ PERCE/S CLEVELAND ST   | [Timer] Reset System Timer [Reset Reason] Default [Next Late Check Time] 4/20/2024 22:37:27                         | SO6214   |
| 4/20/2024 | 22:27:28 | U12  | Reset System Timer     | 1632 ROOSEVELT/S ROOSEVELT ST   | [Timer] Reset System Timer [Reset Reason] Default [Next Late Check Time] 4/20/2024 22:37:27                         | SO6214   |
| 4/20/2024 | 22:27:28 | EG82 | Reset System Timer     | 1905 LATAH/W NEZ PERCE ST   | [Timer] Reset System Timer [Reset Reason] Default [Next Late Check Time] 4/20/2024 22:37:27                         | SO6214   |
| 4/20/2024 | 22:27:28 | 4613 | Reset System Timer     | 4198 DORIAN/W DORIAN ST   | [Timer] Reset System Timer [Reset Reason] Default [Next Late Check Time] 4/20/2024 22:37:27                         | SO6214   |
| 4/20/2024 | 22:27:28 | K918 | Reset System Timer     | 1699 ROOSEVELT/S ROOSEVELT ST   | [Timer] Reset System Timer [Reset Reason] Default [Next Late Check Time] 4/20/2024 22:37:27                         | SO6214   |
| 4/20/2024 | 22:27:28 | 2510 | Reset System Timer     | 1710 S ROOSEVELT ST/S ROOSEVELT ST                                    | [Timer] Reset System Timer [Reset Reason] Default [Next Late Check Time] 4/20/2024 22:37:27                         | SO6214   |
| 4/20/2024 | 22:27:28 | 4615 | Reset System Timer     | 1734 ROOSEVELT/S ROOSEVELT ST   | [Timer] Reset System Timer [Reset Reason] Default [Next Late Check Time] 4/20/2024 22:37:27                         | SO6214   |
| 4/20/2024 | 22:27:28 | S53  | Reset System Timer     | 1684 CLEVELAND/S CLEVELAND ST   | [Timer] Reset System Timer [Reset Reason] Default [Next Late Check Time] 4/20/2024 22:37:27                         | SO6214   |
| 4/20/2024 | 22:27:28 | 2850 | Reset System Timer     | 4199 DORIAN/W DORIAN ST   | [Timer] Reset System Timer [Reset Reason] Default [Next Late Check Time] 4/20/2024 22:37:27                         | SO6214   |
| 4/20/2024 | 22:27:28 | S55  | Reset System Timer     | 6399 OVERLAND/W OVERLAND RD   | [Timer] Reset System Timer [Reset Reason] Default [Next Late Check Time] 4/20/2024 22:37:27                         | SO6214   |
| 4/20/2024 | 22:27:28 | S50  | Reset System Timer     | 6399 OVERLAND/W OVERLAND RD   | [Timer] Reset System Timer [Reset Reason] Default [Next Late Check Time] 4/20/2024 22:37:27                         | SO6214   |
| 4/20/2024 | 22:27:28 | 2002 | Reset System Timer     | 6399 OVERLAND/W OVERLAND RD   | [Timer] Reset System Timer [Reset Reason] Default [Next Late Check Time] 4/20/2024 22:37:27                         | SO6214   |
| 4/20/2024 | 22:27:28 | 752  | Reset System Timer     | 1734 ROOSEVELT/S ROOSEVELT ST   | [Timer] Reset System Timer [Reset Reason] Default [Next Late Check Time] 4/20/2024 22:37:27                         | SO6214   |
| 4/20/2024 | 22:27:28 | 5117 | Reset System Timer     | 333 N MARK STALL PL [MSP]   | [Timer] Reset System Timer [Reset Reason] Default [Next Late Check Time] 4/20/2024 22:37:27                         | SO6214   |

|           |          |       |                      |  |   |        |
|-----------|----------|-------|----------------------|--|---|--------|
| 4/20/2024 | 22:27:28 | 783   | Reset System Timer   | [REDACTED]   | [Timer] Reset System Timer [Reset Reason] Default [Next Late Check Time] 4/20/2024 22:37:27 | SO6214 |
| 4/20/2024 | 22:27:28 | 790   | Reset System Timer   | W NEZ PERCE ST/S BERKELEY LN   | [Timer] Reset System Timer [Reset Reason] Default [Next Late Check Time] 4/20/2024 22:37:27 | SO6214 |
| 4/20/2024 | 22:27:28 | 9362  | Reset System Timer   | 6199 CURTISIAN/W CURTISIAN AVE                                       | [Timer] Reset System Timer [Reset Reason] Default [Next Late Check Time] 4/20/2024 22:37:27 | SO6214 |
| 4/20/2024 | 22:27:28 | 2512  | Reset System Timer   | 3925 OVERLAND/W OVERLAND RD  | [Timer] Reset System Timer [Reset Reason] Default [Next Late Check Time] 4/20/2024 22:37:27 | SO6214 |
| 4/20/2024 | 22:27:28 | 2522  | Reset System Timer   | 1684 CLEVELAND/S CLEVELAND ST  | [Timer] Reset System Timer [Reset Reason] Default [Next Late Check Time] 4/20/2024 22:37:27 | SO6214 |
| 4/20/2024 | 22:27:28 | 7K91  | Reset System Timer   | 1734 ROOSEVELT/S ROOSEVELT ST  | [Timer] Reset System Timer [Reset Reason] Default [Next Late Check Time] 4/20/2024 22:37:27 | SO6214 |
| 4/20/2024 | 22:27:28 | 753   | Reset System Timer   | 4198 NEZ PERCEW NEZ PERCE ST   | [Timer] Reset System Timer [Reset Reason] Default [Next Late Check Time] 4/20/2024 22:37:27 | SO6214 |
| 4/20/2024 | 22:27:28 | S15   | Reset System Timer   | W Overland Rd / S Empire Way [** s47 ** ** IC ** 6300 w Overland **] | [Timer] Reset System Timer [Reset Reason] Default [Next Late Check Time] 4/20/2024 22:37:27 | SO6214 |
| 4/20/2024 | 22:27:28 | STR11 | Reset System Timer   | W Overland Rd / S Empire Way [** s47 ** ** IC ** 6300 w Overland **] | [Timer] Reset System Timer [Reset Reason] Default [Next Late Check Time] 4/20/2024 22:37:27 | SO6214 |
| 4/20/2024 | 22:27:29 | 3253  | Reset System Timer   | 1691 CLEVELAND/S CLEVELAND ST  | [Timer] Reset System Timer [Reset Reason] Default [Next Late Check Time] 4/20/2024 22:37:27 | SO6214 |
| 4/20/2024 | 22:27:29 | 3252  | Reset System Timer   | S ROOSEVELT ST / W OVERLAND RD                                       | [Timer] Reset System Timer [Reset Reason] Default [Next Late Check Time] 4/20/2024 22:37:27 | SO6214 |
| 4/20/2024 | 22:27:29 | STR13 | Reset System Timer   | W Overland Rd / S Empire Way [** s47 ** ** IC ** 6300 w Overland **] | [Timer] Reset System Timer [Reset Reason] Default [Next Late Check Time] 4/20/2024 22:37:27 | SO6214 |
| 4/20/2024 | 22:27:29 | 4413  | Reset System Timer   | S ROOSEVELT ST / W DORIAN ST   | [Timer] Reset System Timer [Reset Reason] Default [Next Late Check Time] 4/20/2024 22:37:27 | SO6214 |
| 4/20/2024 | 22:27:29 | 1003  | Reset System Timer   | 1632 ROOSEVELT/S ROOSEVELT ST  | [Timer] Reset System Timer [Reset Reason] Default [Next Late Check Time] 4/20/2024 22:37:27 | SO6214 |
| 4/20/2024 | 22:27:29 | 31T5  | Reset System Timer   | 4149 NEZ PERCEW NEZ PERCE ST   | [Timer] Reset System Timer [Reset Reason] Default [Next Late Check Time] 4/20/2024 22:37:27 | SO6214 |
| 4/20/2024 | 22:27:29 | 3K94  | Reset System Timer   | 4016 NEZ PERCE/S JACKSON ST  | [Timer] Reset System Timer [Reset Reason] Default [Next Late Check Time] 4/20/2024 22:37:27 | SO6214 |
| 4/20/2024 | 22:27:29 | 785   | Reset System Timer   | E 50TH ST/N ALWORTH ST   | [Timer] Reset System Timer [Reset Reason] Default [Next Late Check Time] 4/20/2024 22:37:27 | SO6214 |
| 4/20/2024 | 22:27:29 | 721   | Reset System Timer   | W Overland Rd / S Empire Way [** s47 ** ** IC ** 6300 w Overland **] | [Timer] Reset System Timer [Reset Reason] Default [Next Late Check Time] 4/20/2024 22:37:27 | SO6214 |
| 4/20/2024 | 22:27:29 | 3K91  | Reset System Timer   | 1632 ROOSEVELT/S ROOSEVELT ST  | [Timer] Reset System Timer [Reset Reason] Default [Next Late Check Time] 4/20/2024 22:37:27 | SO6214 |
| 4/20/2024 | 22:27:29 | 5113  | Reset System Timer   | [REDACTED]   | [Timer] Reset System Timer [Reset Reason] Default [Next Late Check Time] 4/20/2024 22:37:27 | SO6214 |
| 4/20/2024 | 22:27:29 | 2650  | Reset System Timer   | W Overland Rd / S Empire Way [** s47 ** ** IC ** 6300 w Overland **] | [Timer] Reset System Timer [Reset Reason] Default [Next Late Check Time] 4/20/2024 22:37:27 | SO6214 |
| 4/20/2024 | 22:27:29 | S321  | Reset System Timer   | 9325 W MOSSYWOOD DR [DESERT SAGE ELEM]                               | [Timer] Reset System Timer [Reset Reason] Default [Next Late Check Time] 4/20/2024 22:37:27 | SO6214 |
| 4/20/2024 | 22:27:29 | 9011  | Reset System Timer   | [REDACTED]   | [Timer] Reset System Timer [Reset Reason] Default [Next Late Check Time] 4/20/2024 22:37:27 | SO6214 |
| 4/20/2024 | 22:27:29 | 2113  | Reset System Timer   | MARK STALL DRIVEWAY/N MARK STALL PL                                  | [Timer] Reset System Timer [Reset Reason] Default [Next Late Check Time] 4/20/2024 22:37:27 | SO6214 |
| 4/20/2024 | 22:27:29 | 1K96  | Reset System Timer   | 1632 ROOSEVELT/S ROOSEVELT ST  | [Timer] Reset System Timer [Reset Reason] Default [Next Late Check Time] 4/20/2024 22:37:27 | SO6214 |
| 4/20/2024 | 22:27:29 | 9611  | Reset System Timer   | S CLEVELAND ST/W PALOUSE ST  | [Timer] Reset System Timer [Reset Reason] Default [Next Late Check Time] 4/20/2024 22:37:27 | SO6214 |
| 4/20/2024 | 22:27:29 | 3001  | Reset System Timer   | 1055 N CURTIS RDIW CURTISIAN AVE                                     | [Timer] Reset System Timer [Reset Reason] Default [Next Late Check Time] 4/20/2024 22:37:27 | SO6214 |
| 4/20/2024 | 22:27:29 | 8710  | Reset System Timer   | W KINGSWOOD CT/NW 11TH AVE   | [Timer] Reset System Timer [Reset Reason] Default [Next Late Check Time] 4/20/2024 22:37:27 | SO6214 |
| 4/20/2024 | 22:27:29 | 723   | Reset System Timer   | 4598 SEABISCUIT/S SEABISCUIT AVE                                     | [Timer] Reset System Timer [Reset Reason] Default [Next Late Check Time] 4/20/2024 22:37:27 | SO6214 |
| 4/20/2024 | 22:27:44 | 723   | Available            | W Overland Rd / S Empire Way [** s47 ** ** IC ** 6300 w Overland **] | Unit Cleared From Incident 24-0123059   | 723    |
| 4/20/2024 | 22:27:49 |       | UserAction           |  | User clicked Exit/Save  | SO6129 |
| 4/20/2024 | 22:28:01 | 723   | Dispatched           | 4598 SEABISCUIT/S SEABISCUIT AVE                                     | W Overland Rd / S Empire Way; Response Number: BEN624-0075026;                              | SO6303 |
| 4/20/2024 | 22:28:01 | 723   | Update Sector        | W Overland Rd / S Empire Way   | From Sector GC to BENCH   | SO6303 |
| 4/20/2024 | 22:28:01 | U22   | Enroute 2nd Loc      | S CLEVELAND ST / W NEZ PERCE ST                                      | Incident ID = 5608553, 43.587253, -116.231115, ,  | SO6303 |
| 4/20/2024 | 22:28:10 |       | Unit Backed up       | 4198 NEZ PERCEW NEZ PERCE ST   | Backed up with 723  | SO6303 |
| 4/20/2024 | 22:28:18 | 2313  | Read Comment         |  | Comment for Incident 553 was Marked as Read.  | SO6129 |
| 4/20/2024 | 22:28:18 |       | Dispatched           | MARK STALL DRIVEWAY/N MARK STALL PL                                  | W Overland Rd / S Empire Way; Response Number: BEN624-0075027;                              | SO6303 |
| 4/20/2024 | 22:28:19 | 2313  | Enroute 2nd Loc      | 333 N MARK STALL PL  | Incident ID = 5608553, 43.608135, -116.301522, ,  | SO6303 |
| 4/20/2024 | 22:28:19 |       | Read Comment         | W Overland Rd / S Empire Way   | Comment for Incident 553 was marked as read.  | SO6303 |
| 4/20/2024 | 22:28:19 | 34T4  | Unit Backed up       | 333 N MARK STALL PL/MARK STALL DRIVEWAY                              | Backed up with 2313   | SO6303 |
| 4/20/2024 | 22:28:27 |       | UserAction           |  | User clicked Exit/Save  | SO6044 |
| 4/20/2024 | 22:28:39 |       | UserAction           |  | User clicked Exit/Save  | SO6281 |
| 4/20/2024 | 22:28:50 | 9011  | Arrived 2nd Loc      | A19  | Incident ID = 5608553, 7200 W BARRISTER DR 43607773, 116270573,                             | SO6044 |
| 4/20/2024 | 22:28:55 |       | UserAction           |  | User clicked Exit/Save  | SO6129 |
| 4/20/2024 | 22:31:15 | 782   | Dispatched           | W Chinden Blvd / N Garrett St  | W Overland Rd / S Empire Way; Response Number: BEN624-0075029;                              | SO6303 |
| 4/20/2024 | 22:31:15 | 782   | Update Sector        | W Overland Rd / S Empire Way   | From Sector GC to BENCH   | SO6303 |
| 4/20/2024 | 22:31:15 | 782   | Enroute              | W Overland Rd / S Empire Way [** s47 ** ** IC ** 6300 w Overland **] | Responding From = W Chinden Blvd / N Garrett St.  | SO6303 |
| 4/20/2024 | 22:31:15 | 9361  | Unit Backed up       | 1599 GREEN/S GREEN ST  | Backed up with 782  | SO6303 |
| 4/20/2024 | 22:32:20 | 31T4  | On Scene             | W Overland Rd / S Empire Way [** s47 ** ** IC ** 6300 w Overland **] |   | 31T4   |
| 4/20/2024 | 22:32:23 | 4610  | Performing unit swap | 6598 OVERLAND/W OVERLAND RD  | Performing unit swap through Inform UI Queue, Source: unit 4610 on incident 5608553.        | SO6347 |
| 4/20/2024 | 22:32:23 | 2855  | Performing unit swap | 4198 DORIAN/W DORIAN ST  | Performing unit swap through Inform UI Queue, Target: unit 2855 on incident 5608553.        | SO6347 |
| 4/20/2024 | 22:34:54 |       | Read Comment         |  | Comment for Incident 553 was Marked as Read.  | SO6129 |
| 4/20/2024 | 22:34:57 |       | Read Comment         | W Overland Rd / S Empire Way   | Comment for Incident 553 was marked as read.  | SO6347 |
| 4/20/2024 | 22:37:10 |       | UserAction           |  | User clicked Exit/Save  | SO6129 |
| 4/20/2024 | 22:37:27 |       | Incident Late        |  | Active incident marked as late  |        |
| 4/20/2024 | 22:37:33 | 36T5  | Reset System Timer   | 6301 OVERLAND/W OVERLAND RD  | [Timer] Reset System Timer [Reset Reason] Default [Next Late Check Time] 4/20/2024 22:47:33 | SO6129 |
| 4/20/2024 | 22:37:33 | 3682  | Reset System Timer   | 4198 DORIAN/W DORIAN ST  | [Timer] Reset System Timer [Reset Reason] Default [Next Late Check Time] 4/20/2024 22:47:33 | SO6129 |
| 4/20/2024 | 22:37:33 | 2513  | Reset System Timer   | 6598 OVERLAND/W OVERLAND RD  | [Timer] Reset System Timer [Reset Reason] Default [Next Late Check Time] 4/20/2024 22:47:33 | SO6129 |
| 4/20/2024 | 22:37:33 | 3123  | Reset System Timer   | 6301 OVERLAND/W OVERLAND RD  | [Timer] Reset System Timer [Reset Reason] Default [Next Late Check Time] 4/20/2024 22:47:33 | SO6129 |
| 4/20/2024 | 22:37:33 | 2511  | Reset System Timer   |  | [Timer] Reset System Timer [Reset Reason] Default [Next Late Check Time] 4/20/2024 22:47:33 | SO6129 |
| 4/20/2024 | 22:37:33 | 3110  | Reset System Timer   | 6300 W OVERLAND RDIW OVERLAND RD                                     | [Timer] Reset System Timer [Reset Reason] Default [Next Late Check Time] 4/20/2024 22:47:33 | SO6129 |
| 4/20/2024 | 22:37:33 | 3681  | Reset System Timer   | 4016 NEZ PERCEW NEZ PERCE ST   | [Timer] Reset System Timer [Reset Reason] Default [Next Late Check Time] 4/20/2024 22:47:33 | SO6129 |
| 4/20/2024 | 22:37:34 | 2514  | Reset System Timer   | 1499 SPA/W SPA ST  | [Timer] Reset System Timer [Reset Reason] Default [Next Late Check Time] 4/20/2024 22:47:33 | SO6129 |
| 4/20/2024 | 22:37:34 | 2854  | Reset System Timer   | 1599 GREEN/S GREEN ST  | [Timer] Reset System Timer [Reset Reason] Default [Next Late Check Time] 4/20/2024 22:47:33 | SO6129 |
| 4/20/2024 | 22:37:34 | 31T6  | Reset System Timer   | 6599 OVERLAND/W OVERLAND RD  | [Timer] Reset System Timer [Reset Reason] Default [Next Late Check Time] 4/20/2024 22:47:33 | SO6129 |
| 4/20/2024 | 22:37:34 | 31T4  | Reset System Timer   | 4051 W OVERLAND RDIW OVERLAND RD                                     | [Timer] Reset System Timer [Reset Reason] Default [Next Late Check Time] 4/20/2024 22:47:33 | SO6129 |
| 4/20/2024 | 22:37:34 | 2526  | Reset System Timer   | 4016 NEZ PERCEW NEZ PERCE ST   | [Timer] Reset System Timer [Reset Reason] Default [Next Late Check Time] 4/20/2024 22:47:33 | SO6129 |
| 4/20/2024 | 22:37:34 | 3455  | Reset System Timer   | 1632 ROOSEVELT/S ROOSEVELT ST  | [Timer] Reset System Timer [Reset Reason] Default [Next Late Check Time] 4/20/2024 22:47:33 | SO6129 |
| 4/20/2024 | 22:37:34 | 34T4  | Reset System Timer   | 333 N MARK STALL PL/MARK STALL DRIVEWAY                              | [Timer] Reset System Timer [Reset Reason] Default [Next Late Check Time] 4/20/2024 22:47:33 | SO6129 |

\_\_\_\_\_

|           |          |      |                    |  |  |        |
|-----------|----------|------|--------------------|--|--|--------|
| 4/20/2024 | 22:38:11 |      | Read Comment       |  | Comment for Incident 553 was Marked as Read.   | SO6129 |
| 4/20/2024 | 22:38:11 |      | Read Comment       |  | Comment for Incident 553 was Marked as Read.   | SO6129 |
| 4/20/2024 | 22:38:11 |      | Read Comment       | W Overland Rd / S Empire Way                                       | Comment for Incident 553 was marked as read.   | SO6347 |
| 4/20/2024 | 22:39:00 |      | Read Comment       | W Overland Rd / S Empire Way                                       | Comment for Incident 553 was marked as read.   | SO6044 |
| 4/20/2024 | 22:43:41 | 2850 | Unit Comment       | 4198 OVERLAND/W OVERLAND RD  | LL [REDACTED] REF: WAS EVACUATED FROM WORK AT K9 WASH AND GO AND WANTS TO KNOW WHEN SHE CAN GO BACK AND GET HER DOG. | SO4839 |
| 4/20/2024 | 22:45:54 |      | UserAction         |  | User clicked Exit/Save   | SO6129 |
| 4/20/2024 | 22:46:04 | 4123 | Dispatched         | [REDACTED]   | W Overland Rd / S Empire Way; Response Number: BEN624-0075032;   | SO6303 |
| 4/20/2024 | 22:46:04 | 4123 | Update Sector      | W Overland Rd / S Empire Way                                       | From Sector CW to BENCH  | SO6303 |
| 4/20/2024 | 22:46:04 | 4123 | Enroute 2nd Loc    | S CLEVELAND ST / W OVERLAND RD                                     | Incident ID = 5608553, 43.589794, -116.231105, ,   | SO6303 |
| 4/20/2024 | 22:46:04 | 2854 | Unit Backed up     | 1599 GREEN'S GREEN ST  | Backed up with 4123  | SO6303 |
| 4/20/2024 | 22:46:13 | 4123 | Enroute 2nd Loc    | SAINT ALPHONSUS REGIONAL MEDICAL CENTER HOSPITAL 33                | Incident ID = 5608553, 1055 N CURTIS RD 43613945, 116255204,   | SO6303 |
| 4/20/2024 | 22:46:30 | 5419 | Dispatched         | [REDACTED]   | W Overland Rd / S Empire Way; Response Number: BEN624-0075033;   | SO5960 |
| 4/20/2024 | 22:46:30 | 5419 | Update Sector      | W Overland Rd / S Empire Way                                       | From Sector CW to BENCH  | SO5960 |
| 4/20/2024 | 22:46:31 | 5419 | Enroute            | W Overland Rd / S Empire Way [** s47 **] [C ** 6300 w Overland **] | Responding From = [REDACTED].  | SO5960 |
| 4/20/2024 | 22:46:31 | 36T5 | Unit Backed up     | 6301 OVERLAND/W OVERLAND RD  | Backed up with 5419  | SO5960 |
| 4/20/2024 | 22:46:39 | 5419 | Arrived 2nd Loc    | SAINT ALPHONSUS REGIONAL MEDICAL CENTER HOSPITAL 33                | Incident ID = 5608553, 1055 N CURTIS RD 43613945, 116255204,   | SO5960 |
| 4/20/2024 | 22:47:33 |      | Incident Late      |  | Active incident marked as late   |        |
| 4/20/2024 | 22:47:41 | 36T5 | Reset System Timer | 6301 OVERLAND/W OVERLAND RD  | [Timer] Reset System Timer [Reset Reason] Default [Next Late Check Time] 4/20/2024 22:57:40                          | SO6129 |
| 4/20/2024 | 22:47:41 | 3682 | Reset System Timer | 4198 DORIAN/W DORIAN ST  | [Timer] Reset System Timer [Reset Reason] Default [Next Late Check Time] 4/20/2024 22:57:40                          | SO6129 |
| 4/20/2024 | 22:47:41 | 2513 | Reset System Timer | 6598 OVERLAND/W OVERLAND RD  | [Timer] Reset System Timer [Reset Reason] Default [Next Late Check Time] 4/20/2024 22:57:40                          | SO6129 |
| 4/20/2024 | 22:47:41 | 3123 | Reset System Timer | 1699 ROOSEVELT/S ROOSEVELT ST                                      | [Timer] Reset System Timer [Reset Reason] Default [Next Late Check Time] 4/20/2024 22:57:40                          | SO6129 |
| 4/20/2024 | 22:47:41 | 2511 | Reset System Timer |  | [Timer] Reset System Timer [Reset Reason] Default [Next Late Check Time] 4/20/2024 22:57:40                          | SO6129 |
| 4/20/2024 | 22:47:41 | 3110 | Reset System Timer | 6300 W OVERLAND RD/W OVERLAND RD                                   | [Timer] Reset System Timer [Reset Reason] Default [Next Late Check Time] 4/20/2024 22:57:40                          | SO6129 |
| 4/20/2024 | 22:47:41 | 3681 | Reset System Timer | 4016 NEZ PERCE/W NEZ PERCE ST                                      | [Timer] Reset System Timer [Reset Reason] Default [Next Late Check Time] 4/20/2024 22:57:40                          | SO6129 |
| 4/20/2024 | 22:47:41 | 2514 | Reset System Timer | 700 S AMERICANA BLVD/W SPA ST                                      | [Timer] Reset System Timer [Reset Reason] Default [Next Late Check Time] 4/20/2024 22:57:40                          | SO6129 |
| 4/20/2024 | 22:47:41 | 2854 | Reset System Timer | 1599 GREEN'S GREEN ST  | [Timer] Reset System Timer [Reset Reason] Default [Next Late Check Time] 4/20/2024 22:57:40                          | SO6129 |
| 4/20/2024 | 22:47:41 | 31T6 | Reset System Timer | 6599 OVERLAND/W OVERLAND RD  | [Timer] Reset System Timer [Reset Reason] Default [Next Late Check Time] 4/20/2024 22:57:40                          | SO6129 |
| 4/20/2024 | 22:47:41 | 31T4 | Reset System Timer | 4051 W OVERLAND RD/W OVERLAND RD                                   | [Timer] Reset System Timer [Reset Reason] Default [Next Late Check Time] 4/20/2024 22:57:40                          | SO6129 |
| 4/20/2024 | 22:47:41 | 2526 | Reset System Timer | 4016 NEZ PERCE/W NEZ PERCE ST                                      | [Timer] Reset System Timer [Reset Reason] Default [Next Late Check Time] 4/20/2024 22:57:40                          | SO6129 |
| 4/20/2024 | 22:47:41 | 3455 | Reset System Timer | 1632 ROOSEVELT/S ROOSEVELT ST                                      | [Timer] Reset System Timer [Reset Reason] Default [Next Late Check Time] 4/20/2024 22:57:40                          | SO6129 |
| 4/20/2024 | 22:47:41 | 34T4 | Reset System Timer | 333 N MARK STALL PL/MARK STALL DRIVEWAY                            | [Timer] Reset System Timer [Reset Reason] Default [Next Late Check Time] 4/20/2024 22:57:40                          | SO6129 |
| 4/20/2024 | 22:47:41 | 34T1 | Reset System Timer | 1735 CLEVELAND/S CLEVELAND ST                                      | [Timer] Reset System Timer [Reset Reason] Default [Next Late Check Time] 4/20/2024 22:57:40                          | SO6129 |
| 4/20/2024 | 22:47:41 | U22  | Reset System Timer | 4198 NEZ PERCE/W NEZ PERCE ST                                      | [Timer] Reset System Timer [Reset Reason] Default [Next Late Check Time] 4/20/2024 22:57:40                          | SO6129 |
| 4/20/2024 | 22:47:41 | 2862 | Reset System Timer | 1734 ROOSEVELT/S ROOSEVELT ST                                      | [Timer] Reset System Timer [Reset Reason] Default [Next Late Check Time] 4/20/2024 22:57:40                          | SO6129 |
| 4/20/2024 | 22:47:41 | 2515 | Reset System Timer | MARK STALL DRIVEWAY/N MARK STALL PL                                | [Timer] Reset System Timer [Reset Reason] Default [Next Late Check Time] 4/20/2024 22:57:40                          | SO6129 |
| 4/20/2024 | 22:47:41 | 2853 | Reset System Timer | 4199 DORIAN/W DORIAN ST  | [Timer] Reset System Timer [Reset Reason] Default [Next Late Check Time] 4/20/2024 22:57:40                          | SO6129 |
| 4/20/2024 | 22:47:41 | U31  | Reset System Timer | S CLEVELAND ST / W NEZ PERCE ST                                    | [Timer] Reset System Timer [Reset Reason] Default [Next Late Check Time] 4/20/2024 22:57:40                          | SO6129 |
| 4/20/2024 | 22:47:41 | 9361 | Reset System Timer | 1599 GREEN'S GREEN ST  | [Timer] Reset System Timer [Reset Reason] Default [Next Late Check Time] 4/20/2024 22:57:40                          | SO6129 |
| 4/20/2024 | 22:47:41 | 2851 | Reset System Timer | 1632 ROOSEVELT/S ROOSEVELT ST                                      | [Timer] Reset System Timer [Reset Reason] Default [Next Late Check Time] 4/20/2024 22:57:40                          | SO6129 |
| 4/20/2024 | 22:47:41 | 3684 | Reset System Timer | 1799 ROOSEVELT/S ROOSEVELT ST                                      | [Timer] Reset System Timer [Reset Reason] Default [Next Late Check Time] 4/20/2024 22:57:40                          | SO6129 |
| 4/20/2024 | 22:47:41 | 4610 | Reset System Timer | 6399 OVERLAND/W OVERLAND RD  | [Timer] Reset System Timer [Reset Reason] Default [Next Late Check Time] 4/20/2024 22:57:40                          | SO6129 |
| 4/20/2024 | 22:47:41 | 2855 | Reset System Timer | 4198 DORIAN/W DORIAN ST  | [Timer] Reset System Timer [Reset Reason] Default [Next Late Check Time] 4/20/2024 22:57:40                          | SO6129 |
| 4/20/2024 | 22:47:41 | EG84 | Reset System Timer | 6199 CURTISIAN/W CURTISIAN AVE                                     | [Timer] Reset System Timer [Reset Reason] Default [Next Late Check Time] 4/20/2024 22:57:40                          | SO6129 |
| 4/20/2024 | 22:47:41 | 3450 | Reset System Timer | 6199 CURTISIAN/W CURTISIAN AVE                                     | [Timer] Reset System Timer [Reset Reason] Default [Next Late Check Time] 4/20/2024 22:57:40                          | SO6129 |
| 4/20/2024 | 22:47:41 | K3   | Reset System Timer | 6199 CURTISIAN/W CURTISIAN AVE                                     | [Timer] Reset System Timer [Reset Reason] Default [Next Late Check Time] 4/20/2024 22:57:40                          | SO6129 |
| 4/20/2024 | 22:47:41 | K916 | Reset System Timer | 3940 DORIAN/W DORIAN ST  | [Timer] Reset System Timer [Reset Reason] Default [Next Late Check Time] 4/20/2024 22:57:40                          | SO6129 |
| 4/20/2024 | 22:47:41 | EG74 | Reset System Timer | 3930 NEZ PERCE/S CLEVELAND ST                                      | [Timer] Reset System Timer [Reset Reason] Default [Next Late Check Time] 4/20/2024 22:57:40                          | SO6129 |
| 4/20/2024 | 22:47:42 | U12  | Reset System Timer | 1632 ROOSEVELT/S ROOSEVELT ST                                      | [Timer] Reset System Timer [Reset Reason] Default [Next Late Check Time] 4/20/2024 22:57:40                          | SO6129 |
| 4/20/2024 | 22:47:42 | EG82 | Reset System Timer | 1905 LATAH/W NEZ PERCE ST  | [Timer] Reset System Timer [Reset Reason] Default [Next Late Check Time] 4/20/2024 22:57:40                          | SO6129 |
| 4/20/2024 | 22:47:42 | 36T5 | Reset System Timer | 6301 OVERLAND/W OVERLAND RD  | [Timer] Reset System Timer [Reset Reason] Default [Next Late Check Time] 4/20/2024 22:57:42                          | SO6347 |
| 4/20/2024 | 22:47:42 | 36T5 | Reset System Timer | 6301 OVERLAND/W OVERLAND RD  | [Timer] Reset System Timer [Reset Reason] Default [Next Late Check Time] 4/20/2024 22:57:42                          | SO6214 |
| 4/20/2024 | 22:47:42 | 4613 | Reset System Timer | 4198 DORIAN/W DORIAN ST  | [Timer] Reset System Timer [Reset Reason] Default [Next Late Check Time] 4/20/2024 22:57:40                          | SO6129 |
| 4/20/2024 | 22:47:42 | 3682 | Reset System Timer | 4198 DORIAN/W DORIAN ST  | [Timer] Reset System Timer [Reset Reason] Default [Next Late Check Time] 4/20/2024 22:57:42                          | SO6347 |
| 4/20/2024 | 22:47:42 | K918 | Reset System Timer | 1699 ROOSEVELT/S ROOSEVELT ST                                      | [Timer] Reset System Timer [Reset Reason] Default [Next Late Check Time] 4/20/2024 22:57:40                          | SO6129 |
| 4/20/2024 | 22:47:42 | 3682 | Reset System Timer | 4198 DORIAN/W DORIAN ST  | [Timer] Reset System Timer [Reset Reason] Default [Next Late Check Time] 4/20/2024 22:57:42                          | SO6214 |
| 4/20/2024 | 22:47:42 | 2510 | Reset System Timer | 4198 OVERLAND/W OVERLAND RD  | [Timer] Reset System Timer [Reset Reason] Default [Next Late Check Time] 4/20/2024 22:57:40                          | SO6129 |
| 4/20/2024 | 22:47:42 | 2513 | Reset System Timer | 6598 OVERLAND/W OVERLAND RD  | [Timer] Reset System Timer [Reset Reason] Default [Next Late Check Time] 4/20/2024 22:57:42                          | SO6347 |
| 4/20/2024 | 22:47:42 | 4615 | Reset System Timer | 4114 OVERLAND/S GREEN ST   | [Timer] Reset System Timer [Reset Reason] Default [Next Late Check Time] 4/20/2024 22:57:40                          | SO6129 |
| 4/20/2024 | 22:47:42 | 3123 | Reset System Timer | 1699 ROOSEVELT/S ROOSEVELT ST                                      | [Timer] Reset System Timer [Reset Reason] Default [Next Late Check Time] 4/20/2024 22:57:42                          | SO6347 |
| 4/20/2024 | 22:47:42 | 2513 | Reset System Timer | 6598 OVERLAND/W OVERLAND RD  | [Timer] Reset System Timer [Reset Reason] Default [Next Late Check Time] 4/20/2024 22:57:42                          | SO6214 |
| 4/20/2024 | 22:47:42 | 2511 | Reset System Timer |  | [Timer] Reset System Timer [Reset Reason] Default [Next Late Check Time] 4/20/2024 22:57:42                          | SO6347 |
| 4/20/2024 | 22:47:42 | 3123 | Reset System Timer | 1699 ROOSEVELT/S ROOSEVELT ST                                      | [Timer] Reset System Timer [Reset Reason] Default [Next Late Check Time] 4/20/2024 22:57:42                          | SO6214 |
| 4/20/2024 | 22:47:42 | S53  | Reset System Timer | 1684 CLEVELAND/S CLEVELAND ST                                      | [Timer] Reset System Timer [Reset Reason] Default [Next Late Check Time] 4/20/2024 22:57:40                          | SO6129 |
| 4/20/2024 | 22:47:42 | 3110 | Reset System Timer | 6300 W OVERLAND RD/W OVERLAND RD                                   | [Timer] Reset System Timer [Reset Reason] Default [Next Late Check Time] 4/20/2024 22:57:42                          | SO6347 |
| 4/20/2024 | 22:47:42 | 2511 | Reset System Timer |  | [Timer] Reset System Timer [Reset Reason] Default [Next Late Check Time] 4/20/2024 22:57:42                          | SO6214 |
| 4/20/2024 | 22:47:42 | 3681 | Reset System Timer | 4016 NEZ PERCE/W NEZ PERCE ST                                      | [Timer] Reset System Timer [Reset Reason] Default [Next Late Check Time] 4/20/2024 22:57:42                          | SO6347 |

37/93



38/93

Inform Browser : [REDACTED] - Reports - Incident Report

39/93

|           |          |      |                    |   |  |          |
|-----------|----------|------|--------------------|---|--|----------|
| 4/20/2024 | 22:49:38 | 3910 | On Scene           | W Overland Rd / S Empire Way [** s47<br>*** IC ** 6300 w Overland **] |  | SO6214   |
| 4/20/2024 | 22:49:56 | 3910 | Available          | W Overland Rd / S Empire Way [** s47<br>*** IC ** 6300 w Overland **] | Unit Cleared From Incident 24-0123059  | 3910     |
| 4/20/2024 | 22:50:45 | 761  | Dispatched         | W DORIAN ST'S ROOSEVELT ST  | W Overland Rd / S Empire Way; Response Number: BEN624-0075035;   | Mobility |
| 4/20/2024 | 22:50:45 | 761  | Update Sector      | W Overland Rd / S Empire Way  | From Sector GC to BENCH  | Mobility |
| 4/20/2024 | 22:50:45 | 761  | Enroute            | W Overland Rd / S Empire Way [** s47<br>*** IC ** 6300 w Overland **] | Responding From = W DORIAN ST'S ROOSEVELT ST.  | Mobility |
| 4/20/2024 | 22:50:57 |      | UserAction         |   | User clicked Exit/Save   | SO6230   |
| 4/20/2024 | 22:51:01 | 761  | On Scene           | W Overland Rd / S Empire Way [** s47<br>*** IC ** 6300 w Overland **] |  | GP1349   |
| 4/20/2024 | 22:51:23 | 761  | Enroute 2nd Loc    | Dorian / Roosevelt  | Incident ID = 5608553, 0, 0, ,   | GP1349   |
| 4/20/2024 | 22:51:30 | 761  | Arrived 2nd Loc    | Dorian / Roosevelt  | Incident ID = 5608553, 0, 0, ,   | GP1349   |
| 4/20/2024 | 22:52:55 | 723  | Available          | W Overland Rd / S Empire Way [** s47<br>*** IC ** 6300 w Overland **] | Unit Cleared From Incident 24-0123059  | SO6129   |
| 4/20/2024 | 22:52:55 | 723  | Reassign Vehicle   | 219 E 50TH STIE 50TH ST   | ReAssign Reason: CANP - Cancel/Clear   | SO6129   |
| 4/20/2024 | 22:52:55 | 723  | Reassign Response  | 219 E 50TH STIE 50TH ST   | ReAssign Reason: CANP - Cancel/Clear   | SO6129   |
| 4/20/2024 | 22:53:26 | 2850 | Unit Comment       | 4198 OVERLAND/W OVERLAND RD   | [REDACTED] WOULD LIKE CONTACT WHEN HE CAN GO GWET HIS DOG OUT OF THE K9 WASH AND GO 6314 W OVERLAND PLEASE AND THANK YOU | SO6437   |
| 4/20/2024 | 22:54:08 | EG84 | Arrived 2nd Loc    | SAINT ALPHONSUS REGIONAL MEDICAL CENTER HOSPITAL 33                   | Incident ID = 5608553, 1055 N CURTIS RD 43613945, 116255204,   | SO5960   |
| 4/20/2024 | 22:54:15 |      | Read Comment       |   | Comment for Incident 553 was Marked as Read.   | SO6129   |
| 4/20/2024 | 22:54:19 |      | Read Comment       | W Overland Rd / S Empire Way  | Comment for Incident 553 was marked as read.   | SO5960   |
| 4/20/2024 | 22:55:03 | 2850 | Unit Comment       | 4198 OVERLAND/W OVERLAND RD   | [REDACTED] ALSO SAME SUBJECT WANTED TO SEE IF SOMEONE CAN GO BY AND SEE IF THE DOOR IS LOCKED TO THE BUSINESS            | SO6437   |
| 4/20/2024 | 22:55:12 | S505 | Dispatched         | 7200 W BARRISTER DR   | W Overland Rd / S Empire Way; Response Number: BEN624-0075040;   | SO5275   |
| 4/20/2024 | 22:55:12 | S505 | Update Sector      | W Overland Rd / S Empire Way  | From Sector COUNTY to BENCH  | SO5275   |
| 4/20/2024 | 22:55:12 | S505 | Enroute            | W Overland Rd / S Empire Way [** s47<br>*** IC ** 6300 w Overland **] | Responding From = 7200 W BARRISTER DR.   | SO5275   |
| 4/20/2024 | 22:55:12 | S505 | On Scene           | W Overland Rd / S Empire Way [** s47<br>*** IC ** 6300 w Overland **] |  | SO5275   |
| 4/20/2024 | 22:55:12 | 2510 | Unit Backed up     | 4198 OVERLAND/W OVERLAND RD   | Backed up with S505  | SO5275   |
| 4/20/2024 | 22:55:16 | S509 | Dispatched         | [REDACTED]  | W Overland Rd / S Empire Way; Response Number: BEN624-0075041;   | SO5275   |
| 4/20/2024 | 22:55:16 | S509 | Update Sector      | W Overland Rd / S Empire Way  | From Sector COUNTY to BENCH  | SO5275   |
| 4/20/2024 | 22:55:16 | S509 | Enroute            | W Overland Rd / S Empire Way [** s47<br>*** IC ** 6300 w Overland **] | Responding From = [REDACTED]   | SO5275   |
| 4/20/2024 | 22:55:16 | S509 | On Scene           | W Overland Rd / S Empire Way [** s47<br>*** IC ** 6300 w Overland **] |  | SO5275   |
| 4/20/2024 | 22:55:16 | S505 | Unit Backed up     | W Overland Rd / S Empire Way [** s47<br>*** IC ** 6300 w Overland **] | Backed up with S509  | SO5275   |
| 4/20/2024 | 22:57:42 |      | Incident Late      |   | Active incident marked as late   |          |
| 4/20/2024 | 22:57:55 | 3675 | Reset System Timer | 6301 OVERLAND/W OVERLAND RD   | [Timer] Reset System Timer [Reset Reason] Default [Next Late Check Time] 4/20/2024 23:07:55                              | SO6129   |
| 4/20/2024 | 22:57:55 | 3682 | Reset System Timer | 4198 DORIAN/W DORIAN ST   | [Timer] Reset System Timer [Reset Reason] Default [Next Late Check Time] 4/20/2024 23:07:55                              | SO6129   |
| 4/20/2024 | 22:57:55 | 2513 | Reset System Timer | 6598 OVERLAND/W OVERLAND RD   | [Timer] Reset System Timer [Reset Reason] Default [Next Late Check Time] 4/20/2024 23:07:55                              | SO6129   |
| 4/20/2024 | 22:57:55 | 3123 | Reset System Timer | 4199 OVERLAND/W OVERLAND RD   | [Timer] Reset System Timer [Reset Reason] Default [Next Late Check Time] 4/20/2024 23:07:55                              | SO6129   |
| 4/20/2024 | 22:57:55 | 2511 | Reset System Timer |   | [Timer] Reset System Timer [Reset Reason] Default [Next Late Check Time] 4/20/2024 23:07:55                              | SO6129   |
| 4/20/2024 | 22:57:55 | 3110 | Reset System Timer | 6300 W OVERLAND RD/W OVERLAND RD                                      | [Timer] Reset System Timer [Reset Reason] Default [Next Late Check Time] 4/20/2024 23:07:55                              | SO6129   |
| 4/20/2024 | 22:57:55 | 3681 | Reset System Timer | 4016 NEZ PERCE/W NEZ PERCE ST   | [Timer] Reset System Timer [Reset Reason] Default [Next Late Check Time] 4/20/2024 23:07:55                              | SO6129   |
| 4/20/2024 | 22:57:55 | 2514 | Reset System Timer | 700 S AMERICANA BLVD/W SPA ST   | [Timer] Reset System Timer [Reset Reason] Default [Next Late Check Time] 4/20/2024 23:07:55                              | SO6129   |
| 4/20/2024 | 22:57:55 | 2854 | Reset System Timer | 1599 GREEN/S GREEN ST   | [Timer] Reset System Timer [Reset Reason] Default [Next Late Check Time] 4/20/2024 23:07:55                              | SO6129   |
| 4/20/2024 | 22:57:55 | 31T6 | Reset System Timer | 6599 OVERLAND/W OVERLAND RD   | [Timer] Reset System Timer [Reset Reason] Default [Next Late Check Time] 4/20/2024 23:07:55                              | SO6129   |
| 4/20/2024 | 22:57:55 | 31T4 | Reset System Timer | 4051 W OVERLAND RD/W OVERLAND RD                                      | [Timer] Reset System Timer [Reset Reason] Default [Next Late Check Time] 4/20/2024 23:07:55                              | SO6129   |
| 4/20/2024 | 22:57:55 | 2526 | Reset System Timer | 4016 NEZ PERCE/W NEZ PERCE ST   | [Timer] Reset System Timer [Reset Reason] Default [Next Late Check Time] 4/20/2024 23:07:55                              | SO6129   |
| 4/20/2024 | 22:57:55 | 3455 | Reset System Timer | 1632 ROOSEVELT/S ROOSEVELT ST   | [Timer] Reset System Timer [Reset Reason] Default [Next Late Check Time] 4/20/2024 23:07:55                              | SO6129   |
| 4/20/2024 | 22:57:55 | 34T4 | Reset System Timer | 333 N MARK STALL PL/MARK STALL DRIVEWAY                               | [Timer] Reset System Timer [Reset Reason] Default [Next Late Check Time] 4/20/2024 23:07:55                              | SO6129   |
| 4/20/2024 | 22:57:55 | 34T1 | Reset System Timer | 1735 CLEVELAND/S CLEVELAND ST   | [Timer] Reset System Timer [Reset Reason] Default [Next Late Check Time] 4/20/2024 23:07:55                              | SO6129   |
| 4/20/2024 | 22:57:55 | U22  | Reset System Timer | 4198 NEZ PERCE/W NEZ PERCE ST   | [Timer] Reset System Timer [Reset Reason] Default [Next Late Check Time] 4/20/2024 23:07:55                              | SO6129   |
| 4/20/2024 | 22:57:55 | 2862 | Reset System Timer | 1734 ROOSEVELT/S ROOSEVELT ST   | [Timer] Reset System Timer [Reset Reason] Default [Next Late Check Time] 4/20/2024 23:07:55                              | SO6129   |
| 4/20/2024 | 22:57:55 | 2515 | Reset System Timer | MARK STALL DRIVEWAY/N MARK STALL PL                                   | [Timer] Reset System Timer [Reset Reason] Default [Next Late Check Time] 4/20/2024 23:07:55                              | SO6129   |
| 4/20/2024 | 22:57:55 | 2853 | Reset System Timer | 4199 DORIAN/W DORIAN ST   | [Timer] Reset System Timer [Reset Reason] Default [Next Late Check Time] 4/20/2024 23:07:55                              | SO6129   |
| 4/20/2024 | 22:57:55 | U31  | Reset System Timer | S CLEVELAND ST / W NEZ PERCE ST                                       | [Timer] Reset System Timer [Reset Reason] Default [Next Late Check Time] 4/20/2024 23:07:55                              | SO6129   |
| 4/20/2024 | 22:57:55 | 9361 | Reset System Timer | 1599 GREEN/S GREEN ST   | [Timer] Reset System Timer [Reset Reason] Default [Next Late Check Time] 4/20/2024 23:07:55                              | SO6129   |
| 4/20/2024 | 22:57:55 | 2851 | Reset System Timer | 1632 ROOSEVELT/S ROOSEVELT ST   | [Timer] Reset System Timer [Reset Reason] Default [Next Late Check Time] 4/20/2024 23:07:55                              | SO6129   |
| 4/20/2024 | 22:57:55 | 3684 | Reset System Timer | 1799 ROOSEVELT/S ROOSEVELT ST   | [Timer] Reset System Timer [Reset Reason] Default [Next Late Check Time] 4/20/2024 23:07:55                              | SO6129   |
| 4/20/2024 | 22:57:55 | 4610 | Reset System Timer | 6399 OVERLAND/W OVERLAND RD   | [Timer] Reset System Timer [Reset Reason] Default [Next Late Check Time] 4/20/2024 23:07:55                              | SO6129   |
| 4/20/2024 | 22:57:56 | 2855 | Reset System Timer | 4198 DORIAN/W DORIAN ST   | [Timer] Reset System Timer [Reset Reason] Default [Next Late Check Time] 4/20/2024 23:07:55                              | SO6129   |
| 4/20/2024 | 22:57:56 | EG84 | Reset System Timer | 6199 CURTISIAN/W CURTISIAN AVE  | [Timer] Reset System Timer [Reset Reason] Default [Next Late Check Time] 4/20/2024 23:07:55                              | SO6129   |
| 4/20/2024 | 22:57:56 | 3450 | Reset System Timer | 6199 CURTISIAN/W CURTISIAN AVE  | [Timer] Reset System Timer [Reset Reason] Default [Next Late Check Time] 4/20/2024 23:07:55                              | SO6129   |
| 4/20/2024 | 22:57:56 | K3   | Reset System Timer | 6199 CURTISIAN/W CURTISIAN AVE  | [Timer] Reset System Timer [Reset Reason] Default [Next Late Check Time] 4/20/2024 23:07:55                              | SO6129   |
| 4/20/2024 | 22:57:56 | K916 | Reset System Timer | 3940 DORIAN/W DORIAN ST   | [Timer] Reset System Timer [Reset Reason] Default [Next Late Check Time] 4/20/2024 23:07:55                              | SO6129   |
| 4/20/2024 | 22:57:56 | EG74 | Reset System Timer | 3930 NEZ PERCE/S CLEVELAND ST   | [Timer] Reset System Timer [Reset Reason] Default [Next Late Check Time] 4/20/2024 23:07:55                              | SO6129   |
| 4/20/2024 | 22:57:56 | U12  | Reset System Timer | 1632 ROOSEVELT/S ROOSEVELT ST   | [Timer] Reset System Timer [Reset Reason] Default [Next Late Check Time] 4/20/2024 23:07:55                              | SO6129   |
| 4/20/2024 | 22:57:56 | EG82 | Reset System Timer | 1905 LATAH/W NEZ PERCE ST   | [Timer] Reset System Timer [Reset Reason] Default [Next Late Check Time] 4/20/2024 23:07:55                              | SO6129   |
| 4/20/2024 | 22:57:56 | 4613 | Reset System Timer | 4198 DORIAN/W DORIAN ST   | [Timer] Reset System Timer [Reset Reason] Default [Next Late Check Time] 4/20/2024 23:07:55                              | SO6129   |
| 4/20/2024 | 22:57:56 | K918 | Reset System Timer | 1699 ROOSEVELT/S ROOSEVELT ST   | [Timer] Reset System Timer [Reset Reason] Default [Next Late Check Time] 4/20/2024 23:07:55                              | SO6129   |
| 4/20/2024 | 22:57:56 | 2510 | Reset System Timer | 4198 OVERLAND/W OVERLAND RD   | [Timer] Reset System Timer [Reset Reason] Default [Next Late Check Time] 4/20/2024 23:07:55                              | SO6129   |
| 4/20/2024 | 22:57:56 | 4615 | Reset System Timer | 4198 OVERLAND/W OVERLAND RD   | [Timer] Reset System Timer [Reset Reason] Default [Next Late Check Time] 4/20/2024 23:07:55                              | SO6129   |
| 4/20/2024 | 22:57:56 | S53  | Reset System Timer | 1684 CLEVELAND/S CLEVELAND ST   | [Timer] Reset System Timer [Reset Reason] Default [Next Late Check Time] 4/20/2024 23:07:55                              | SO6129   |
| 4/20/2024 | 22:57:56 | 2850 | Reset System Timer | 4198 OVERLAND/W OVERLAND RD   | [Timer] Reset System Timer [Reset Reason] Default [Next Late Check Time] 4/20/2024 23:07:55                              | SO6129   |

|           |          |       |                    |   |   |        |
|-----------|----------|-------|--------------------|---|---|--------|
| 4/20/2024 | 22:57:56 | S55   | Reset System Timer | 6199 CURTISIANW CURTISIAN AVE   | [Timer] Reset System Timer [Reset Reason] Default [Next Late Check Time] 4/20/2024 23:07:55 | SO6129 |
| 4/20/2024 | 22:57:56 | S50   | Reset System Timer | 1055 N CURTIS RDW CURTISIAN AVE   | [Timer] Reset System Timer [Reset Reason] Default [Next Late Check Time] 4/20/2024 23:07:55 | SO6129 |
| 4/20/2024 | 22:57:56 | 2002  | Reset System Timer | 6399 OVERLANDW OVERLAND RD  | [Timer] Reset System Timer [Reset Reason] Default [Next Late Check Time] 4/20/2024 23:07:55 | SO6129 |
| 4/20/2024 | 22:57:56 | 752   | Reset System Timer | 1734 ROOSEVELT'S ROOSEVELT ST   | [Timer] Reset System Timer [Reset Reason] Default [Next Late Check Time] 4/20/2024 23:07:55 | SO6129 |
| 4/20/2024 | 22:57:56 | 5117  | Reset System Timer | 333 N MARK STALL PL [MSP]   | [Timer] Reset System Timer [Reset Reason] Default [Next Late Check Time] 4/20/2024 23:07:55 | SO6129 |
| 4/20/2024 | 22:57:56 | 783   | Reset System Timer | [REDACTED]  | [Timer] Reset System Timer [Reset Reason] Default [Next Late Check Time] 4/20/2024 23:07:55 | SO6129 |
| 4/20/2024 | 22:57:56 | 790   | Reset System Timer | W NEZ PERCE ST'S BERKELEY LN  | [Timer] Reset System Timer [Reset Reason] Default [Next Late Check Time] 4/20/2024 23:07:55 | SO6129 |
| 4/20/2024 | 22:57:56 | 9362  | Reset System Timer | 6199 CURTISIANW CURTISIAN AVE   | [Timer] Reset System Timer [Reset Reason] Default [Next Late Check Time] 4/20/2024 23:07:55 | SO6129 |
| 4/20/2024 | 22:57:56 | 2512  | Reset System Timer | 1589 LATAH'S LATAH ST   | [Timer] Reset System Timer [Reset Reason] Default [Next Late Check Time] 4/20/2024 23:07:55 | SO6129 |
| 4/20/2024 | 22:57:57 | 2522  | Reset System Timer | 1684 CLEVELAND'S CLEVELAND ST   | [Timer] Reset System Timer [Reset Reason] Default [Next Late Check Time] 4/20/2024 23:07:55 | SO6129 |
| 4/20/2024 | 22:57:57 | 7K91  | Reset System Timer | 1734 ROOSEVELT'S ROOSEVELT ST   | [Timer] Reset System Timer [Reset Reason] Default [Next Late Check Time] 4/20/2024 23:07:55 | SO6129 |
| 4/20/2024 | 22:57:57 | 753   | Reset System Timer | 4198 NEZ PERCEW NEZ PERCE ST  | [Timer] Reset System Timer [Reset Reason] Default [Next Late Check Time] 4/20/2024 23:07:55 | SO6129 |
| 4/20/2024 | 22:57:57 | S15   | Reset System Timer | W Overland Rd / S Empire Way [** s47<br>** ** IC ** 6300 w Overland **]                     | [Timer] Reset System Timer [Reset Reason] Default [Next Late Check Time] 4/20/2024 23:07:55 | SO6129 |
| 4/20/2024 | 22:57:57 | STR11 | Reset System Timer | W Overland Rd / S Empire Way [** s47<br>** ** IC ** 6300 w Overland **]                     | [Timer] Reset System Timer [Reset Reason] Default [Next Late Check Time] 4/20/2024 23:07:55 | SO6129 |
| 4/20/2024 | 22:57:57 | 3253  | Reset System Timer | 1691 CLEVELAND'S CLEVELAND ST   | [Timer] Reset System Timer [Reset Reason] Default [Next Late Check Time] 4/20/2024 23:07:55 | SO6129 |
| 4/20/2024 | 22:57:57 | 3252  | Reset System Timer | S ROOSEVELT ST / W OVERLAND RD  | [Timer] Reset System Timer [Reset Reason] Default [Next Late Check Time] 4/20/2024 23:07:55 | SO6129 |
| 4/20/2024 | 22:57:57 | STR13 | Reset System Timer | W Overland Rd / S Empire Way [** s47<br>** ** IC ** 6300 w Overland **]                     | [Timer] Reset System Timer [Reset Reason] Default [Next Late Check Time] 4/20/2024 23:07:55 | SO6129 |
| 4/20/2024 | 22:57:57 | 4413  | Reset System Timer | S ROOSEVELT ST / W DORIAN ST  | [Timer] Reset System Timer [Reset Reason] Default [Next Late Check Time] 4/20/2024 23:07:55 | SO6129 |
| 4/20/2024 | 22:57:57 | 1003  | Reset System Timer | 4100 W OVERLAND RDW OVERLAND RD   | [Timer] Reset System Timer [Reset Reason] Default [Next Late Check Time] 4/20/2024 23:07:55 | SO6129 |
| 4/20/2024 | 22:57:57 | 31T5  | Reset System Timer | 4149 NEZ PERCEW NEZ PERCE ST  | [Timer] Reset System Timer [Reset Reason] Default [Next Late Check Time] 4/20/2024 23:07:55 | SO6129 |
| 4/20/2024 | 22:57:57 | 3K94  | Reset System Timer | 4016 NEZ PERCE'S JACKSON ST   | [Timer] Reset System Timer [Reset Reason] Default [Next Late Check Time] 4/20/2024 23:07:55 | SO6129 |
| 4/20/2024 | 22:57:57 | 785   | Reset System Timer | E 50TH STN ALWORTH ST   | [Timer] Reset System Timer [Reset Reason] Default [Next Late Check Time] 4/20/2024 23:07:55 | SO6129 |
| 4/20/2024 | 22:57:57 | 721   | Reset System Timer | W Overland Rd / S Empire Way [** s47<br>** ** IC ** 6300 w Overland **]                     | [Timer] Reset System Timer [Reset Reason] Default [Next Late Check Time] 4/20/2024 23:07:55 | SO6129 |
| 4/20/2024 | 22:57:57 | 3K91  | Reset System Timer | 1632 ROOSEVELT'S ROOSEVELT ST   | [Timer] Reset System Timer [Reset Reason] Default [Next Late Check Time] 4/20/2024 23:07:55 | SO6129 |
| 4/20/2024 | 22:57:57 | 5113  | Reset System Timer | [REDACTED]  | [Timer] Reset System Timer [Reset Reason] Default [Next Late Check Time] 4/20/2024 23:07:55 | SO6129 |
| 4/20/2024 | 22:57:57 | 2650  | Reset System Timer | W Overland Rd / S Empire Way [** s47<br>** ** IC ** 6300 w Overland **]                     | [Timer] Reset System Timer [Reset Reason] Default [Next Late Check Time] 4/20/2024 23:07:55 | SO6129 |
| 4/20/2024 | 22:57:57 | S321  | Reset System Timer | 9325 W MOSSYWOOD DR [DESERT SAGE ELEM]  | [Timer] Reset System Timer [Reset Reason] Default [Next Late Check Time] 4/20/2024 23:07:55 | SO6129 |
| 4/20/2024 | 22:57:57 | 9011  | Reset System Timer | 7200 W BARRISTER DR [A19]   | [Timer] Reset System Timer [Reset Reason] Default [Next Late Check Time] 4/20/2024 23:07:55 | SO6129 |
| 4/20/2024 | 22:57:57 | 2113  | Reset System Timer | MARK STALL DRIVEWAYIN MARK STALL PL   | [Timer] Reset System Timer [Reset Reason] Default [Next Late Check Time] 4/20/2024 23:07:55 | SO6129 |
| 4/20/2024 | 22:57:57 | 1K96  | Reset System Timer | 1740 JACKSON'S JACKSON ST   | [Timer] Reset System Timer [Reset Reason] Default [Next Late Check Time] 4/20/2024 23:07:55 | SO6129 |
| 4/20/2024 | 22:57:57 | 9611  | Reset System Timer | S CLEVELAND STW PALOUSE ST  | [Timer] Reset System Timer [Reset Reason] Default [Next Late Check Time] 4/20/2024 23:07:55 | SO6129 |
| 4/20/2024 | 22:57:57 | 3001  | Reset System Timer | 1055 N CURTIS RDW CURTISIAN AVE   | [Timer] Reset System Timer [Reset Reason] Default [Next Late Check Time] 4/20/2024 23:07:55 | SO6129 |
| 4/20/2024 | 22:57:57 | 8710  | Reset System Timer | S GREEN STW OVERLAND RD   | [Timer] Reset System Timer [Reset Reason] Default [Next Late Check Time] 4/20/2024 23:07:55 | SO6129 |
| 4/20/2024 | 22:57:57 | 2313  | Reset System Timer | MARK STALL DRIVEWAYIN MARK STALL PL   | [Timer] Reset System Timer [Reset Reason] Default [Next Late Check Time] 4/20/2024 23:07:55 | SO6129 |
| 4/20/2024 | 22:57:57 | 782   | Reset System Timer | W Chinden Blvd / N Garrett St   | [Timer] Reset System Timer [Reset Reason] Default [Next Late Check Time] 4/20/2024 23:07:55 | SO6129 |
| 4/20/2024 | 22:57:57 | 4123  | Reset System Timer | [REDACTED]  | [Timer] Reset System Timer [Reset Reason] Default [Next Late Check Time] 4/20/2024 23:07:55 | SO6129 |
| 4/20/2024 | 22:57:58 | 5419  | Reset System Timer | 1055 N CURTIS RD [SAINT ALPHONSUS REGIONAL MEDICAL CENTER HOSPITAL 33]<br>Dorian / Roosevel | [Timer] Reset System Timer [Reset Reason] Default [Next Late Check Time] 4/20/2024 23:07:55 | SO6129 |
| 4/20/2024 | 22:57:58 | 761   | Reset System Timer |   | [Timer] Reset System Timer [Reset Reason] Default [Next Late Check Time] 4/20/2024 23:07:55 | SO6129 |
| 4/20/2024 | 22:57:58 | S505  | Reset System Timer | W Overland Rd / S Empire Way [** s47<br>** ** IC ** 6300 w Overland **]                     | [Timer] Reset System Timer [Reset Reason] Default [Next Late Check Time] 4/20/2024 23:07:55 | SO6129 |
| 4/20/2024 | 22:57:58 | S509  | Reset System Timer | W Overland Rd / S Empire Way [** s47<br>** ** IC ** 6300 w Overland **]                     | [Timer] Reset System Timer [Reset Reason] Default [Next Late Check Time] 4/20/2024 23:07:55 | SO6129 |
| 4/20/2024 | 22:58:03 | 36T5  | Reset System Timer | 6301 OVERLANDW OVERLAND RD  | [Timer] Reset System Timer [Reset Reason] Default [Next Late Check Time] 4/20/2024 23:08:03 | SO6214 |
| 4/20/2024 | 22:58:03 | 3682  | Reset System Timer | 4198 DORIANW DORIAN ST  | [Timer] Reset System Timer [Reset Reason] Default [Next Late Check Time] 4/20/2024 23:08:03 | SO6214 |
| 4/20/2024 | 22:58:03 | 2513  | Reset System Timer | 6598 OVERLANDW OVERLAND RD  | [Timer] Reset System Timer [Reset Reason] Default [Next Late Check Time] 4/20/2024 23:08:03 | SO6214 |
| 4/20/2024 | 22:58:03 | 3123  | Reset System Timer | 4199 OVERLANDW OVERLAND RD  | [Timer] Reset System Timer [Reset Reason] Default [Next Late Check Time] 4/20/2024 23:08:03 | SO6214 |
| 4/20/2024 | 22:58:03 | 2511  | Reset System Timer |   | [Timer] Reset System Timer [Reset Reason] Default [Next Late Check Time] 4/20/2024 23:08:03 | SO6214 |
| 4/20/2024 | 22:58:03 | 3110  | Reset System Timer | 6300 W OVERLAND RDW OVERLAND RD   | [Timer] Reset System Timer [Reset Reason] Default [Next Late Check Time] 4/20/2024 23:08:03 | SO6214 |
| 4/20/2024 | 22:58:03 | 3681  | Reset System Timer | 4016 NEZ PERCEW NEZ PERCE ST  | [Timer] Reset System Timer [Reset Reason] Default [Next Late Check Time] 4/20/2024 23:08:03 | SO6214 |
| 4/20/2024 | 22:58:03 | 2514  | Reset System Timer | 700 S AMERICANA BLVDW SPA ST  | [Timer] Reset System Timer [Reset Reason] Default [Next Late Check Time] 4/20/2024 23:08:03 | SO6214 |
| 4/20/2024 | 22:58:03 | 2854  | Reset System Timer | 1599 GREEN'S GREEN ST   | [Timer] Reset System Timer [Reset Reason] Default [Next Late Check Time] 4/20/2024 23:08:03 | SO6214 |
| 4/20/2024 | 22:58:03 | 31T6  | Reset System Timer | 6599 OVERLANDW OVERLAND RD  | [Timer] Reset System Timer [Reset Reason] Default [Next Late Check Time] 4/20/2024 23:08:03 | SO6214 |
| 4/20/2024 | 22:58:03 | 31T4  | Reset System Timer | 4051 W OVERLAND RDW OVERLAND RD   | [Timer] Reset System Timer [Reset Reason] Default [Next Late Check Time] 4/20/2024 23:08:03 | SO6214 |
| 4/20/2024 | 22:58:04 | 2526  | Reset System Timer | 4016 NEZ PERCEW NEZ PERCE ST  | [Timer] Reset System Timer [Reset Reason] Default [Next Late Check Time] 4/20/2024 23:08:03 | SO6214 |
| 4/20/2024 | 22:58:04 | 3455  | Reset System Timer | 1632 ROOSEVELT'S ROOSEVELT ST   | [Timer] Reset System Timer [Reset Reason] Default [Next Late Check Time] 4/20/2024 23:08:03 | SO6214 |
| 4/20/2024 | 22:58:04 | 34T4  | Reset System Timer | 333 N MARK STALL PL MARK STALL DRIVEWAY   | [Timer] Reset System Timer [Reset Reason] Default [Next Late Check Time] 4/20/2024 23:08:03 | SO6214 |
| 4/20/2024 | 22:58:04 | 34T1  | Reset System Timer | 1735 CLEVELAND'S CLEVELAND ST   | [Timer] Reset System Timer [Reset Reason] Default [Next Late Check Time] 4/20/2024 23:08:03 | SO6214 |
| 4/20/2024 | 22:58:04 | U22   | Reset System Timer | 4198 NEZ PERCEW NEZ PERCE ST  | [Timer] Reset System Timer [Reset Reason] Default [Next Late Check Time] 4/20/2024 23:08:03 | SO6214 |
| 4/20/2024 | 22:58:04 | 2862  | Reset System Timer | 1734 ROOSEVELT'S ROOSEVELT ST   | [Timer] Reset System Timer [Reset Reason] Default [Next Late Check Time] 4/20/2024 23:08:03 | SO6214 |
| 4/20/2024 | 22:58:04 | 2515  | Reset System Timer | MARK STALL DRIVEWAYIN MARK STALL PL   | [Timer] Reset System Timer [Reset Reason] Default [Next Late Check Time] 4/20/2024 23:08:03 | SO6214 |
| 4/20/2024 | 22:58:04 | 2853  | Reset System Timer | 4199 DORIANW DORIAN ST  | [Timer] Reset System Timer [Reset Reason] Default [Next Late Check Time] 4/20/2024 23:08:03 | SO6214 |
| 4/20/2024 | 22:58:04 | 36T5  | Reset System Timer | 6301 OVERLANDW OVERLAND RD  | [Timer] Reset System Timer [Reset Reason] Default [Next Late Check Time] 4/21/2024 22:58:03 | SO6347 |

42/93



Inform Browser : [REDACTED] - Reports - Incident Report

\_\_\_\_\_

|           |          |      |                             |  |  |        |
|-----------|----------|------|-----------------------------|--|--|--------|
| 4/20/2024 | 22:58:06 | 2650 | Reset System Timer          | W Overland Rd / S Empire Way [** s47<br>** ** IC ** 6300 w Overland **]                            | [Timer] Reset System Timer [Reset Reason] Default [Next<br>Late Check Time] 4/21/2024 22:58:03 | SO6347 |
| 4/20/2024 | 22:58:06 | S321 | Reset System Timer          | 9325 W MOSSYWOOD DR [DESERT<br>SAGE ELEM]  | [Timer] Reset System Timer [Reset Reason] Default [Next<br>Late Check Time] 4/21/2024 22:58:03 | SO6347 |
| 4/20/2024 | 22:58:06 | 9011 | Reset System Timer          | 7200 W BARRISTER DR [A19]  | [Timer] Reset System Timer [Reset Reason] Default [Next<br>Late Check Time] 4/21/2024 22:58:03 | SO6347 |
| 4/20/2024 | 22:58:06 | 2113 | Reset System Timer          | MARK STALL DRIVEWAYIN MARK<br>STALL PL   | [Timer] Reset System Timer [Reset Reason] Default [Next<br>Late Check Time] 4/21/2024 22:58:03 | SO6347 |
| 4/20/2024 | 22:58:06 | 1K96 | Reset System Timer          | 1740 JACKSON'S JACKSON ST  | [Timer] Reset System Timer [Reset Reason] Default [Next<br>Late Check Time] 4/21/2024 22:58:03 | SO6347 |
| 4/20/2024 | 22:58:06 | 9611 | Reset System Timer          | S CLEVELAND STIW PALOUSE ST  | [Timer] Reset System Timer [Reset Reason] Default [Next<br>Late Check Time] 4/21/2024 22:58:03 | SO6347 |
| 4/20/2024 | 22:58:06 | 3001 | Reset System Timer          | 1055 N CURTIS RDW CURTISIAN AVE  | [Timer] Reset System Timer [Reset Reason] Default [Next<br>Late Check Time] 4/21/2024 22:58:03 | SO6347 |
| 4/20/2024 | 22:58:06 | 8710 | Reset System Timer          | S GREEN STIW OVERLAND RD   | [Timer] Reset System Timer [Reset Reason] Default [Next<br>Late Check Time] 4/21/2024 22:58:03 | SO6347 |
| 4/20/2024 | 22:58:07 | 2313 | Reset System Timer          | MARK STALL DRIVEWAYIN MARK<br>STALL PL   | [Timer] Reset System Timer [Reset Reason] Default [Next<br>Late Check Time] 4/21/2024 22:58:03 | SO6347 |
| 4/20/2024 | 22:58:07 | 782  | Reset System Timer          | W Chinden Blvd / N Garrett St  | [Timer] Reset System Timer [Reset Reason] Default [Next<br>Late Check Time] 4/21/2024 22:58:03 | SO6347 |
| 4/20/2024 | 22:58:07 | 4123 | Reset System Timer          | [REDACTED]   | [Timer] Reset System Timer [Reset Reason] Default [Next<br>Late Check Time] 4/21/2024 22:58:03 | SO6347 |
| 4/20/2024 | 22:58:07 | 5419 | Reset System Timer          | 1055 N CURTIS RD [SAINT<br>ALPHONSUS REGIONAL MEDICAL<br>CENTER HOSPITAL 33]<br>Dorian / Roosevelt | [Timer] Reset System Timer [Reset Reason] Default [Next<br>Late Check Time] 4/21/2024 22:58:03 | SO6347 |
| 4/20/2024 | 22:58:07 | 761  | Reset System Timer          |  | [Timer] Reset System Timer [Reset Reason] Default [Next<br>Late Check Time] 4/21/2024 22:58:03 | SO6347 |
| 4/20/2024 | 22:58:07 | S505 | Reset System Timer          | W Overland Rd / S Empire Way [** s47<br>** ** IC ** 6300 w Overland **]                            | [Timer] Reset System Timer [Reset Reason] Default [Next<br>Late Check Time] 4/21/2024 22:58:03 | SO6347 |
| 4/20/2024 | 22:58:07 | S509 | Reset System Timer          | W Overland Rd / S Empire Way [** s47<br>** ** IC ** 6300 w Overland **]                            | [Timer] Reset System Timer [Reset Reason] Default [Next<br>Late Check Time] 4/21/2024 22:58:03 | SO6347 |
| 4/20/2024 | 22:58:07 |      | Incident Late<br>UserAction |  | Active incident marked as late   |        |
| 4/20/2024 | 22:58:12 |      |                             |  | User clicked Exit/Save   | SO5485 |
| 4/20/2024 | 22:58:25 | 36T5 | Reset System Timer          | 6301 OVERLANDIW OVERLAND RD  | [Timer] Reset System Timer [Reset Reason] Default [Next<br>Late Check Time] 4/20/2024 23:08:25 | SO6129 |
| 4/20/2024 | 22:58:25 | 3682 | Reset System Timer          | 4198 DORIANIW DORIAN ST  | [Timer] Reset System Timer [Reset Reason] Default [Next<br>Late Check Time] 4/20/2024 23:08:25 | SO6129 |
| 4/20/2024 | 22:58:25 | 2513 | Reset System Timer          | 6598 OVERLANDIW OVERLAND RD  | [Timer] Reset System Timer [Reset Reason] Default [Next<br>Late Check Time] 4/20/2024 23:08:25 | SO6129 |
| 4/20/2024 | 22:58:25 | 3123 | Reset System Timer          | 4199 OVERLANDIW OVERLAND RD  | [Timer] Reset System Timer [Reset Reason] Default [Next<br>Late Check Time] 4/20/2024 23:08:25 | SO6129 |
| 4/20/2024 | 22:58:25 | 2511 | Reset System Timer          |  | [Timer] Reset System Timer [Reset Reason] Default [Next<br>Late Check Time] 4/20/2024 23:08:25 | SO6129 |
| 4/20/2024 | 22:58:25 | 3110 | Reset System Timer          | 6300 W OVERLAND RDIW OVERLAND<br>RD  | [Timer] Reset System Timer [Reset Reason] Default [Next<br>Late Check Time] 4/20/2024 23:08:25 | SO6129 |
| 4/20/2024 | 22:58:25 | 3681 | Reset System Timer          | 4016 NEZ PERCEW NEZ PERCE ST   | [Timer] Reset System Timer [Reset Reason] Default [Next<br>Late Check Time] 4/20/2024 23:08:25 | SO6129 |
| 4/20/2024 | 22:58:25 | 2514 | Reset System Timer          | 700 S AMERICANA BLVDIW SPA ST  | [Timer] Reset System Timer [Reset Reason] Default [Next<br>Late Check Time] 4/20/2024 23:08:25 | SO6129 |
| 4/20/2024 | 22:58:25 | 2854 | Reset System Timer          | 1599 GREEN'S GREEN ST  | [Timer] Reset System Timer [Reset Reason] Default [Next<br>Late Check Time] 4/20/2024 23:08:25 | SO6129 |
| 4/20/2024 | 22:58:25 | 31T6 | Reset System Timer          | 6599 OVERLANDIW OVERLAND RD  | [Timer] Reset System Timer [Reset Reason] Default [Next<br>Late Check Time] 4/20/2024 23:08:25 | SO6129 |
| 4/20/2024 | 22:58:26 | 31T4 | Reset System Timer          | 4051 W OVERLAND RDIW OVERLAND<br>RD  | [Timer] Reset System Timer [Reset Reason] Default [Next<br>Late Check Time] 4/20/2024 23:08:25 | SO6129 |
| 4/20/2024 | 22:58:26 | 2526 | Reset System Timer          | 4016 NEZ PERCEW NEZ PERCE ST   | [Timer] Reset System Timer [Reset Reason] Default [Next<br>Late Check Time] 4/20/2024 23:08:25 | SO6129 |
| 4/20/2024 | 22:58:26 | 3455 | Reset System Timer          | 1632 ROOSEVELT'S ROOSEVELT ST  | [Timer] Reset System Timer [Reset Reason] Default [Next<br>Late Check Time] 4/20/2024 23:08:25 | SO6129 |
| 4/20/2024 | 22:58:26 | 34T4 | Reset System Timer          | 333 N MARK STALL PL\MARK STALL<br>DRIVEWAY   | [Timer] Reset System Timer [Reset Reason] Default [Next<br>Late Check Time] 4/20/2024 23:08:25 | SO6129 |
| 4/20/2024 | 22:58:26 | 34T1 | Reset System Timer          | 1735 CLEVELAND'S CLEVELAND ST  | [Timer] Reset System Timer [Reset Reason] Default [Next<br>Late Check Time] 4/20/2024 23:08:25 | SO6129 |
| 4/20/2024 | 22:58:26 | U22  | Reset System Timer          | 4198 NEZ PERCEW NEZ PERCE ST   | [Timer] Reset System Timer [Reset Reason] Default [Next<br>Late Check Time] 4/20/2024 23:08:25 | SO6129 |
| 4/20/2024 | 22:58:26 | 2862 | Reset System Timer          | 1734 ROOSEVELT'S ROOSEVELT ST  | [Timer] Reset System Timer [Reset Reason] Default [Next<br>Late Check Time] 4/20/2024 23:08:25 | SO6129 |
| 4/20/2024 | 22:58:26 | 2515 | Reset System Timer          | MARK STALL DRIVEWAYIN MARK<br>STALL PL   | [Timer] Reset System Timer [Reset Reason] Default [Next<br>Late Check Time] 4/20/2024 23:08:25 | SO6129 |
| 4/20/2024 | 22:58:26 | 2853 | Reset System Timer          | 4199 DORIANIW DORIAN ST  | [Timer] Reset System Timer [Reset Reason] Default [Next<br>Late Check Time] 4/20/2024 23:08:25 | SO6129 |
| 4/20/2024 | 22:58:26 | U31  | Reset System Timer          | S CLEVELAND ST / W NEZ PERCE ST  | [Timer] Reset System Timer [Reset Reason] Default [Next<br>Late Check Time] 4/20/2024 23:08:25 | SO6129 |
| 4/20/2024 | 22:58:26 | 9361 | Reset System Timer          | 1599 GREEN'S GREEN ST  | [Timer] Reset System Timer [Reset Reason] Default [Next<br>Late Check Time] 4/20/2024 23:08:25 | SO6129 |
| 4/20/2024 | 22:58:26 | 2851 | Reset System Timer          | 1632 ROOSEVELT'S ROOSEVELT ST  | [Timer] Reset System Timer [Reset Reason] Default [Next<br>Late Check Time] 4/20/2024 23:08:25 | SO6129 |
| 4/20/2024 | 22:58:26 | 3684 | Reset System Timer          | 1799 ROOSEVELT'S ROOSEVELT ST  | [Timer] Reset System Timer [Reset Reason] Default [Next<br>Late Check Time] 4/20/2024 23:08:25 | SO6129 |
| 4/20/2024 | 22:58:26 | 4610 | Reset System Timer          | 6399 OVERLANDIW OVERLAND RD  | [Timer] Reset System Timer [Reset Reason] Default [Next<br>Late Check Time] 4/20/2024 23:08:25 | SO6129 |
| 4/20/2024 | 22:58:26 | 2855 | Reset System Timer          | 4198 DORIANIW DORIAN ST  | [Timer] Reset System Timer [Reset Reason] Default [Next<br>Late Check Time] 4/20/2024 23:08:25 | SO6129 |
| 4/20/2024 | 22:58:26 | EG84 | Reset System Timer          | 6199 CURTISIANIW CURTISIAN AVE   | [Timer] Reset System Timer [Reset Reason] Default [Next<br>Late Check Time] 4/20/2024 23:08:25 | SO6129 |
| 4/20/2024 | 22:58:26 | 3450 | Reset System Timer          | 6199 CURTISIANIW CURTISIAN AVE   | [Timer] Reset System Timer [Reset Reason] Default [Next<br>Late Check Time] 4/20/2024 23:08:25 | SO6129 |
| 4/20/2024 | 22:58:26 | K3   | Reset System Timer          | 6199 CURTISIANIW CURTISIAN AVE   | [Timer] Reset System Timer [Reset Reason] Default [Next<br>Late Check Time] 4/20/2024 23:08:25 | SO6129 |
| 4/20/2024 | 22:58:26 | K916 | Reset System Timer          | 3940 DORIANIW DORIAN ST  | [Timer] Reset System Timer [Reset Reason] Default [Next<br>Late Check Time] 4/20/2024 23:08:25 | SO6129 |
| 4/20/2024 | 22:58:26 | EG74 | Reset System Timer          | 3930 NEZ PERCE'S CLEVELAND ST  | [Timer] Reset System Timer [Reset Reason] Default [Next<br>Late Check Time] 4/20/2024 23:08:25 | SO6129 |
| 4/20/2024 | 22:58:26 | U12  | Reset System Timer          | 1632 ROOSEVELT'S ROOSEVELT ST  | [Timer] Reset System Timer [Reset Reason] Default [Next<br>Late Check Time] 4/20/2024 23:08:25 | SO6129 |
| 4/20/2024 | 22:58:26 | EG82 | Reset System Timer          | 1905 LATAHW NEZ PERCE ST   | [Timer] Reset System Timer [Reset Reason] Default [Next<br>Late Check Time] 4/20/2024 23:08:25 | SO6129 |
| 4/20/2024 | 22:58:26 | 4613 | Reset System Timer          | 4198 DORIANIW DORIAN ST  | [Timer] Reset System Timer [Reset Reason] Default [Next<br>Late Check Time] 4/20/2024 23:08:25 | SO6129 |
| 4/20/2024 | 22:58:26 | K918 | Reset System Timer          | 1699 ROOSEVELT'S ROOSEVELT ST  | [Timer] Reset System Timer [Reset Reason] Default [Next<br>Late Check Time] 4/20/2024 23:08:25 | SO6129 |
| 4/20/2024 | 22:58:26 | 2510 | Reset System Timer          | 4198 OVERLANDIW OVERLAND RD  | [Timer] Reset System Timer [Reset Reason] Default [Next<br>Late Check Time] 4/20/2024 23:08:25 | SO6129 |
| 4/20/2024 | 22:58:26 | 4615 | Reset System Timer          | 4198 OVERLANDIW OVERLAND RD  | [Timer] Reset System Timer [Reset Reason] Default [Next<br>Late Check Time] 4/20/2024 23:08:25 | SO6129 |
| 4/20/2024 | 22:58:26 | S53  | Reset System Timer          | 1684 CLEVELAND'S CLEVELAND ST  | [Timer] Reset System Timer [Reset Reason] Default [Next<br>Late Check Time] 4/20/2024 23:08:25 | SO6129 |
| 4/20/2024 | 22:58:26 | 2850 | Reset System Timer          | 4198 OVERLANDIW OVERLAND RD  | [Timer] Reset System Timer [Reset Reason] Default [Next<br>Late Check Time] 4/20/2024 23:08:25 | SO6129 |
| 4/20/2024 | 22:58:26 | S55  | Reset System Timer          | 6199 CURTISIANIW CURTISIAN AVE   | [Timer] Reset System Timer [Reset Reason] Default [Next<br>Late Check Time] 4/20/2024 23:08:25 | SO6129 |
| 4/20/2024 | 22:58:26 | S50  | Reset System Timer          | 1055 N CURTIS RDW CURTISIAN AVE  | [Timer] Reset System Timer [Reset Reason] Default [Next<br>Late Check Time] 4/20/2024 23:08:25 | SO6129 |
| 4/20/2024 | 22:58:26 | 2002 | Reset System Timer          | 6399 OVERLANDIW OVERLAND RD  | [Timer] Reset System Timer [Reset Reason] Default [Next<br>Late Check Time] 4/20/2024 23:08:25 | SO6129 |
| 4/20/2024 | 22:58:26 | 752  | Reset System Timer          | 1734 ROOSEVELT'S ROOSEVELT ST  | [Timer] Reset System Timer [Reset Reason] Default [Next<br>Late Check Time] 4/20/2024 23:08:25 | SO6129 |
| 4/20/2024 | 22:58:26 | 5117 | Reset System Timer          | 333 N MARK STALL PL [MSP]  | [Timer] Reset System Timer [Reset Reason] Default [Next<br>Late Check Time] 4/20/2024 23:08:25 | SO6129 |
| 4/20/2024 | 22:58:26 | 783  | Reset System Timer          | [REDACTED]   | [Timer] Reset System Timer [Reset Reason] Default [Next<br>Late Check Time] 4/20/2024 23:08:25 | SO6129 |

|           |          |       |                       |  |   |          |
|-----------|----------|-------|-----------------------|--|---|----------|
| 4/20/2024 | 22:58:26 | 790   | Reset System Timer    | W NEZ PERCE ST/5 BERKELEY LN   | [Timer] Reset System Timer [Reset Reason] Default [Next Late Check Time] 4/20/2024 23:08:25                                 | SO6129   |
| 4/20/2024 | 22:58:26 | 9362  | Reset System Timer    | 6199 CURTISIAN/W CURTISIAN AVE   | [Timer] Reset System Timer [Reset Reason] Default [Next Late Check Time] 4/20/2024 23:08:25                                 | SO6129   |
| 4/20/2024 | 22:58:26 | 2512  | Reset System Timer    | 1589 LATAH/5 LATAH ST  | [Timer] Reset System Timer [Reset Reason] Default [Next Late Check Time] 4/20/2024 23:08:25                                 | SO6129   |
| 4/20/2024 | 22:58:26 | 2522  | Reset System Timer    | 1684 CLEVELAND/5 CLEVELAND ST  | [Timer] Reset System Timer [Reset Reason] Default [Next Late Check Time] 4/20/2024 23:08:25                                 | SO6129   |
| 4/20/2024 | 22:58:26 | 7K91  | Reset System Timer    | 1734 ROOSEVELT/5 ROOSEVELT ST  | [Timer] Reset System Timer [Reset Reason] Default [Next Late Check Time] 4/20/2024 23:08:25                                 | SO6129   |
| 4/20/2024 | 22:58:26 | 753   | Reset System Timer    | 4198 NEZ PERCE/W NEZ PERCE ST  | [Timer] Reset System Timer [Reset Reason] Default [Next Late Check Time] 4/20/2024 23:08:25                                 | SO6129   |
| 4/20/2024 | 22:58:26 | S15   | Reset System Timer    | W Overland Rd / S Empire Way [** s47<br>** IC ** 6300 w Overland **]                         | [Timer] Reset System Timer [Reset Reason] Default [Next Late Check Time] 4/20/2024 23:08:25                                 | SO6129   |
| 4/20/2024 | 22:58:26 | STR11 | Reset System Timer    | W Overland Rd / S Empire Way [** s47<br>** IC ** 6300 w Overland **]                         | [Timer] Reset System Timer [Reset Reason] Default [Next Late Check Time] 4/20/2024 23:08:25                                 | SO6129   |
| 4/20/2024 | 22:58:26 | 3253  | Reset System Timer    | 1691 CLEVELAND/5 CLEVELAND ST  | [Timer] Reset System Timer [Reset Reason] Default [Next Late Check Time] 4/20/2024 23:08:25                                 | SO6129   |
| 4/20/2024 | 22:58:26 | 3252  | Reset System Timer    | S ROOSEVELT ST / W OVERLAND RD   | [Timer] Reset System Timer [Reset Reason] Default [Next Late Check Time] 4/20/2024 23:08:25                                 | SO6129   |
| 4/20/2024 | 22:58:26 | STR13 | Reset System Timer    | W Overland Rd / S Empire Way [** s47<br>** IC ** 6300 w Overland **]                         | [Timer] Reset System Timer [Reset Reason] Default [Next Late Check Time] 4/20/2024 23:08:25                                 | SO6129   |
| 4/20/2024 | 22:58:26 | 4413  | Reset System Timer    | S ROOSEVELT ST / W DORIAN ST   | [Timer] Reset System Timer [Reset Reason] Default [Next Late Check Time] 4/20/2024 23:08:25                                 | SO6129   |
| 4/20/2024 | 22:58:27 | 1003  | Reset System Timer    | 4100 W OVERLAND RD/W OVERLAND RD   | [Timer] Reset System Timer [Reset Reason] Default [Next Late Check Time] 4/20/2024 23:08:25                                 | SO6129   |
| 4/20/2024 | 22:58:27 | 31T5  | Reset System Timer    | 4149 NEZ PERCE/W NEZ PERCE ST  | [Timer] Reset System Timer [Reset Reason] Default [Next Late Check Time] 4/20/2024 23:08:25                                 | SO6129   |
| 4/20/2024 | 22:58:27 | 3K94  | Reset System Timer    | 4016 NEZ PERCE/5 JACKSON ST  | [Timer] Reset System Timer [Reset Reason] Default [Next Late Check Time] 4/20/2024 23:08:25                                 | SO6129   |
| 4/20/2024 | 22:58:27 | 785   | Reset System Timer    | E 50TH ST/N ALWORTH ST   | [Timer] Reset System Timer [Reset Reason] Default [Next Late Check Time] 4/20/2024 23:08:25                                 | SO6129   |
| 4/20/2024 | 22:58:27 | 721   | Reset System Timer    | W Overland Rd / S Empire Way [** s47<br>** IC ** 6300 w Overland **]                         | [Timer] Reset System Timer [Reset Reason] Default [Next Late Check Time] 4/20/2024 23:08:25                                 | SO6129   |
| 4/20/2024 | 22:58:27 | 3K91  | Reset System Timer    | 1632 ROOSEVELT/5 ROOSEVELT ST  | [Timer] Reset System Timer [Reset Reason] Default [Next Late Check Time] 4/20/2024 23:08:25                                 | SO6129   |
| 4/20/2024 | 22:58:27 | 5113  | Reset System Timer    | [REDACTED]   | [Timer] Reset System Timer [Reset Reason] Default [Next Late Check Time] 4/20/2024 23:08:25                                 | SO6129   |
| 4/20/2024 | 22:58:27 | 2650  | Reset System Timer    | W Overland Rd / S Empire Way [** s47<br>** IC ** 6300 w Overland **]                         | [Timer] Reset System Timer [Reset Reason] Default [Next Late Check Time] 4/20/2024 23:08:25                                 | SO6129   |
| 4/20/2024 | 22:58:27 | S321  | Reset System Timer    | 9325 W MOSSYWOOD DR [DESERT SAGE ELEM]   | [Timer] Reset System Timer [Reset Reason] Default [Next Late Check Time] 4/20/2024 23:08:25                                 | SO6129   |
| 4/20/2024 | 22:58:27 | 9011  | Reset System Timer    | 7200 W BARRISTER DR [A19]  | [Timer] Reset System Timer [Reset Reason] Default [Next Late Check Time] 4/20/2024 23:08:25                                 | SO6129   |
| 4/20/2024 | 22:58:27 | 2113  | Reset System Timer    | MARK STALL DRIVEWAY/N MARK STALL PL  | [Timer] Reset System Timer [Reset Reason] Default [Next Late Check Time] 4/20/2024 23:08:25                                 | SO6129   |
| 4/20/2024 | 22:58:27 | 1K96  | Reset System Timer    | 1740 JACKSON/5 JACKSON ST  | [Timer] Reset System Timer [Reset Reason] Default [Next Late Check Time] 4/20/2024 23:08:25                                 | SO6129   |
| 4/20/2024 | 22:58:27 | 9611  | Reset System Timer    | S CLEVELAND ST/W PALOUSE ST  | [Timer] Reset System Timer [Reset Reason] Default [Next Late Check Time] 4/20/2024 23:08:25                                 | SO6129   |
| 4/20/2024 | 22:58:27 | 3001  | Reset System Timer    | 1055 N CURTIS RD/W CURTISIAN AVE   | [Timer] Reset System Timer [Reset Reason] Default [Next Late Check Time] 4/20/2024 23:08:25                                 | SO6129   |
| 4/20/2024 | 22:58:27 | 8710  | Reset System Timer    | S GREEN ST/W OVERLAND RD   | [Timer] Reset System Timer [Reset Reason] Default [Next Late Check Time] 4/20/2024 23:08:25                                 | SO6129   |
| 4/20/2024 | 22:58:27 | 2313  | Reset System Timer    | MARK STALL DRIVEWAY/N MARK STALL PL  | [Timer] Reset System Timer [Reset Reason] Default [Next Late Check Time] 4/20/2024 23:08:25                                 | SO6129   |
| 4/20/2024 | 22:58:27 | 782   | Reset System Timer    | W Chinden Blvd / N Garrett St  | [Timer] Reset System Timer [Reset Reason] Default [Next Late Check Time] 4/20/2024 23:08:25                                 | SO6129   |
| 4/20/2024 | 22:58:27 | 4123  | Reset System Timer    | [REDACTED]   | [Timer] Reset System Timer [Reset Reason] Default [Next Late Check Time] 4/20/2024 23:08:25                                 | SO6129   |
| 4/20/2024 | 22:58:27 | 5419  | Reset System Timer    | 1055 N CURTIS RD [SAINT ALPHONSUS REGIONAL MEDICAL CENTER HOSPITAL 33]<br>Dorian / Roosevelt | [Timer] Reset System Timer [Reset Reason] Default [Next Late Check Time] 4/20/2024 23:08:25                                 | SO6129   |
| 4/20/2024 | 22:58:27 | 761   | Reset System Timer    | [REDACTED]   | [Timer] Reset System Timer [Reset Reason] Default [Next Late Check Time] 4/20/2024 23:08:25                                 | SO6129   |
| 4/20/2024 | 22:58:27 | S505  | Reset System Timer    | W Overland Rd / S Empire Way [** s47<br>** IC ** 6300 w Overland **]                         | [Timer] Reset System Timer [Reset Reason] Default [Next Late Check Time] 4/20/2024 23:08:25                                 | SO6129   |
| 4/20/2024 | 22:58:28 | S509  | Reset System Timer    | W Overland Rd / S Empire Way [** s47<br>** IC ** 6300 w Overland **]                         | [Timer] Reset System Timer [Reset Reason] Default [Next Late Check Time] 4/20/2024 23:08:25                                 | SO6129   |
| 4/20/2024 | 22:58:56 |       | UserAction            |  | User clicked Exit/Save  | SO6044   |
| 4/20/2024 | 23:01:27 |       | UserAction            |  | User clicked Exit/Save  | SO4839   |
| 4/20/2024 | 23:02:13 |       | UserAction            |  | User clicked Exit/Save  | SO6281   |
| 4/20/2024 | 23:05:53 | EG13  | Dispatched            | LL   | W Overland Rd / S Empire Way; Response Number: BEN624-0075046;  | SO6303   |
| 4/20/2024 | 23:05:53 | EG13  | Update Sector         | W Overland Rd / S Empire Way   | From Sector COUNTY to BENCH   | SO6303   |
| 4/20/2024 | 23:05:53 | EG13  | Enroute               | W Overland Rd / S Empire Way [** s47<br>** IC ** 6300 w Overland **]                         | Responding From = LL.   | SO6303   |
| 4/20/2024 | 23:05:53 | 31T4  | Unit Backed up        | 4051 W OVERLAND RD/W OVERLAND RD   | Backed up with EG13   | SO6303   |
| 4/20/2024 | 23:05:54 | S50   | Requested Case Number | 1055 N CURTIS RD/W CURTISIAN AVE   | Requested Case Number(s) issued for Incident #[24-0123059]. Jurisdiction: Ada County Sheriff. Case Number(s): ACS24-003557. | SO6437   |
| 4/20/2024 | 23:07:28 |       | UserAction            |  | User clicked Exit/Save  | SO6437   |
| 4/20/2024 | 23:08:20 | 781   | Dispatched            | [REDACTED]   | W Overland Rd / S Empire Way; Response Number: BEN624-0075050;  | Mobility |
| 4/20/2024 | 23:08:20 | 781   | Update Sector         | W Overland Rd / S Empire Way   | From Sector GC to BENCH   | Mobility |
| 4/20/2024 | 23:08:20 | 781   | Enroute               | W Overland Rd / S Empire Way [** s47<br>** IC ** 6300 w Overland **]                         | Responding From = [REDACTED] W Hickory Ct.  | Mobility |
| 4/20/2024 | 23:08:25 |       | Incident Late         |  | Active incident marked as late  |          |
| 4/20/2024 | 23:08:34 | 36T5  | Reset System Timer    | 6301 OVERLAND/W OVERLAND RD  | [Timer] Reset System Timer [Reset Reason] Default [Next Late Check Time] 4/20/2024 23:18:34                                 | SO6214   |
| 4/20/2024 | 23:08:34 | 3682  | Reset System Timer    | 4198 DORIAN/W DORIAN ST  | [Timer] Reset System Timer [Reset Reason] Default [Next Late Check Time] 4/20/2024 23:18:34                                 | SO6214   |
| 4/20/2024 | 23:08:34 | 2513  | Reset System Timer    | 6598 OVERLAND/W OVERLAND RD  | [Timer] Reset System Timer [Reset Reason] Default [Next Late Check Time] 4/20/2024 23:18:34                                 | SO6214   |
| 4/20/2024 | 23:08:34 | 3123  | Reset System Timer    | 4199 OVERLAND/W OVERLAND RD  | [Timer] Reset System Timer [Reset Reason] Default [Next Late Check Time] 4/20/2024 23:18:34                                 | SO6214   |
| 4/20/2024 | 23:08:34 | 2511  | Reset System Timer    |  | [Timer] Reset System Timer [Reset Reason] Default [Next Late Check Time] 4/20/2024 23:18:34                                 | SO6214   |
| 4/20/2024 | 23:08:34 | 3110  | Reset System Timer    | 6300 W OVERLAND RD/W OVERLAND RD   | [Timer] Reset System Timer [Reset Reason] Default [Next Late Check Time] 4/20/2024 23:18:34                                 | SO6214   |
| 4/20/2024 | 23:08:34 | 3681  | Reset System Timer    | 4016 NEZ PERCE/W NEZ PERCE ST  | [Timer] Reset System Timer [Reset Reason] Default [Next Late Check Time] 4/20/2024 23:18:34                                 | SO6214   |
| 4/20/2024 | 23:08:34 | 2514  | Reset System Timer    | UNNAMED STREET/W ROYAL BLVD  | [Timer] Reset System Timer [Reset Reason] Default [Next Late Check Time] 4/20/2024 23:18:34                                 | SO6214   |
| 4/20/2024 | 23:08:34 | 2854  | Reset System Timer    | 1599 GREEN/5 GREEN ST  | [Timer] Reset System Timer [Reset Reason] Default [Next Late Check Time] 4/20/2024 23:18:34                                 | SO6214   |
| 4/20/2024 | 23:08:34 | 31T6  | Reset System Timer    | 6599 OVERLAND/W OVERLAND RD  | [Timer] Reset System Timer [Reset Reason] Default [Next Late Check Time] 4/20/2024 23:18:34                                 | SO6214   |
| 4/20/2024 | 23:08:34 | 31T4  | Reset System Timer    | 4051 W OVERLAND RD/W OVERLAND RD   | [Timer] Reset System Timer [Reset Reason] Default [Next Late Check Time] 4/20/2024 23:18:34                                 | SO6214   |
| 4/20/2024 | 23:08:34 | 2526  | Reset System Timer    | 4016 NEZ PERCE/W NEZ PERCE ST  | [Timer] Reset System Timer [Reset Reason] Default [Next Late Check Time] 4/20/2024 23:18:34                                 | SO6214   |
| 4/20/2024 | 23:08:35 | 3455  | Reset System Timer    | 1632 ROOSEVELT/5 ROOSEVELT ST  | [Timer] Reset System Timer [Reset Reason] Default [Next Late Check Time] 4/20/2024 23:18:34                                 | SO6214   |
| 4/20/2024 | 23:08:35 | 34T4  | Reset System Timer    | 333 N MARK STALL PL/MARK STALL DRIVEWAY  | [Timer] Reset System Timer [Reset Reason] Default [Next Late Check Time] 4/20/2024 23:18:34                                 | SO6214   |
| 4/20/2024 | 23:08:35 | 34T1  | Reset System Timer    | 1735 CLEVELAND/5 CLEVELAND ST  | [Timer] Reset System Timer [Reset Reason] Default [Next Late Check Time] 4/20/2024 23:18:34                                 | SO6214   |
| 4/20/2024 | 23:08:35 | U22   | Reset System Timer    | 4198 NEZ PERCE/W NEZ PERCE ST  | [Timer] Reset System Timer [Reset Reason] Default [Next Late Check Time] 4/20/2024 23:18:34                                 | SO6214   |

46/93

47/93



|           |          |      |                    |  |  |        |
|-----------|----------|------|--------------------|--|--|--------|
| 4/20/2024 | 23:08:38 | S505 | Reset System Timer | W Overland Rd / S Empire Way [** s47<br>** ** IC ** 6300 w Overland **]<br>1632 ROOSEVELT'S ROOSEVELT ST | [Timer] Reset System Timer [Reset Reason] Default [Next<br>Late Check Time] 4/20/2024 23:18:34 | SO6214 |
| 4/20/2024 | 23:08:38 | 3K91 | Reset System Timer |  | [Timer] Reset System Timer [Reset Reason] Default [Next<br>Late Check Time] 4/21/2024 23:08:34 | SO6347 |
| 4/20/2024 | 23:08:38 | S509 | Reset System Timer | W Overland Rd / S Empire Way [** s47<br>** ** IC ** 6300 w Overland **]                                  | [Timer] Reset System Timer [Reset Reason] Default [Next<br>Late Check Time] 4/20/2024 23:18:34 | SO6214 |
| 4/20/2024 | 23:08:38 | 5113 | Reset System Timer | [REDACTED]   | [Timer] Reset System Timer [Reset Reason] Default [Next<br>Late Check Time] 4/21/2024 23:08:34 | SO6347 |
| 4/20/2024 | 23:08:38 | 2650 | Reset System Timer | W Overland Rd / S Empire Way [** s47<br>** ** IC ** 6300 w Overland **]                                  | [Timer] Reset System Timer [Reset Reason] Default [Next<br>Late Check Time] 4/21/2024 23:08:34 | SO6347 |
| 4/20/2024 | 23:08:38 | EG13 | Reset System Timer | LL   | [Timer] Reset System Timer [Reset Reason] Default [Next<br>Late Check Time] 4/20/2024 23:18:34 | SO6214 |
| 4/20/2024 | 23:08:38 | S321 | Reset System Timer | 9325 W MOSSYWOOD DR [DESERT<br>SAGE ELEM]  | [Timer] Reset System Timer [Reset Reason] Default [Next<br>Late Check Time] 4/21/2024 23:08:34 | SO6347 |
| 4/20/2024 | 23:08:38 | 781  | Reset System Timer | [REDACTED]   | [Timer] Reset System Timer [Reset Reason] Default [Next<br>Late Check Time] 4/20/2024 23:18:34 | SO6214 |
| 4/20/2024 | 23:08:38 | 9011 | Reset System Timer | 7200 W BARRISTER DR [A19]  | [Timer] Reset System Timer [Reset Reason] Default [Next<br>Late Check Time] 4/21/2024 23:08:34 | SO6347 |
| 4/20/2024 | 23:08:38 | 2113 | Reset System Timer | MARK STALL DRIVEWAYIN MARK<br>STALL PL   | [Timer] Reset System Timer [Reset Reason] Default [Next<br>Late Check Time] 4/21/2024 23:08:34 | SO6347 |
| 4/20/2024 | 23:08:38 | 1K96 | Reset System Timer | 1740 JACKSON'S JACKSON ST  | [Timer] Reset System Timer [Reset Reason] Default [Next<br>Late Check Time] 4/21/2024 23:08:34 | SO6347 |
| 4/20/2024 | 23:08:38 | 9611 | Reset System Timer | S CLEVELAND STIW PALOUSE ST  | [Timer] Reset System Timer [Reset Reason] Default [Next<br>Late Check Time] 4/21/2024 23:08:34 | SO6347 |
| 4/20/2024 | 23:08:38 | 3001 | Reset System Timer | 1055 N CURTIS RDW CURTISIAN AVE  | [Timer] Reset System Timer [Reset Reason] Default [Next<br>Late Check Time] 4/21/2024 23:08:34 | SO6347 |
| 4/20/2024 | 23:08:38 | 8710 | Reset System Timer | S GREEN STW OVERLAND RD  | [Timer] Reset System Timer [Reset Reason] Default [Next<br>Late Check Time] 4/21/2024 23:08:34 | SO6347 |
| 4/20/2024 | 23:08:38 | 2313 | Reset System Timer | MARK STALL DRIVEWAYIN MARK<br>STALL PL   | [Timer] Reset System Timer [Reset Reason] Default [Next<br>Late Check Time] 4/21/2024 23:08:34 | SO6347 |
| 4/20/2024 | 23:08:38 | 782  | Reset System Timer | W Chinden Blvd / N Garrett St  | [Timer] Reset System Timer [Reset Reason] Default [Next<br>Late Check Time] 4/21/2024 23:08:34 | SO6347 |
| 4/20/2024 | 23:08:38 | 4123 | Reset System Timer | [REDACTED]   | [Timer] Reset System Timer [Reset Reason] Default [Next<br>Late Check Time] 4/21/2024 23:08:34 | SO6347 |
| 4/20/2024 | 23:08:38 | 5419 | Reset System Timer | 1055 N CURTIS RD [SAINT<br>ALPHONSUS REGIONAL MEDICAL<br>CENTER HOSPITAL 33]<br>Dorian / Roosevelt       | [Timer] Reset System Timer [Reset Reason] Default [Next<br>Late Check Time] 4/21/2024 23:08:34 | SO6347 |
| 4/20/2024 | 23:08:38 | 761  | Reset System Timer |  | [Timer] Reset System Timer [Reset Reason] Default [Next<br>Late Check Time] 4/21/2024 23:08:34 | SO6347 |
| 4/20/2024 | 23:08:38 | S505 | Reset System Timer | W Overland Rd / S Empire Way [** s47<br>** ** IC ** 6300 w Overland **]                                  | [Timer] Reset System Timer [Reset Reason] Default [Next<br>Late Check Time] 4/21/2024 23:08:34 | SO6347 |
| 4/20/2024 | 23:08:38 | S509 | Reset System Timer | W Overland Rd / S Empire Way [** s47<br>** ** IC ** 6300 w Overland **]                                  | [Timer] Reset System Timer [Reset Reason] Default [Next<br>Late Check Time] 4/21/2024 23:08:34 | SO6347 |
| 4/20/2024 | 23:08:39 | EG13 | Reset System Timer | LL   | [Timer] Reset System Timer [Reset Reason] Default [Next<br>Late Check Time] 4/21/2024 23:08:34 | SO6347 |
| 4/20/2024 | 23:08:39 | 781  | Reset System Timer | [REDACTED]   | [Timer] Reset System Timer [Reset Reason] Default [Next<br>Late Check Time] 4/21/2024 23:08:34 | SO6347 |
| 4/20/2024 | 23:08:39 |      | Incident Late      |  | Active incident marked as late   |        |
| 4/20/2024 | 23:08:40 | 36T5 | Reset System Timer | 6301 OVERLANDIW OVERLAND RD  | [Timer] Reset System Timer [Reset Reason] Default [Next<br>Late Check Time] 4/20/2024 23:18:40 | SO5275 |
| 4/20/2024 | 23:08:40 | 3682 | Reset System Timer | 4198 DORIANIW DORIAN ST  | [Timer] Reset System Timer [Reset Reason] Default [Next<br>Late Check Time] 4/20/2024 23:18:40 | SO5275 |
| 4/20/2024 | 23:08:40 | 2513 | Reset System Timer | 6598 OVERLANDIW OVERLAND RD  | [Timer] Reset System Timer [Reset Reason] Default [Next<br>Late Check Time] 4/20/2024 23:18:40 | SO5275 |
| 4/20/2024 | 23:08:40 | 3123 | Reset System Timer | 4199 OVERLANDIW OVERLAND RD  | [Timer] Reset System Timer [Reset Reason] Default [Next<br>Late Check Time] 4/20/2024 23:18:40 | SO5275 |
| 4/20/2024 | 23:08:41 | 2511 | Reset System Timer |  | [Timer] Reset System Timer [Reset Reason] Default [Next<br>Late Check Time] 4/20/2024 23:18:40 | SO5275 |
| 4/20/2024 | 23:08:41 | 3110 | Reset System Timer | 6300 W OVERLAND RDW OVERLAND<br>RD   | [Timer] Reset System Timer [Reset Reason] Default [Next<br>Late Check Time] 4/20/2024 23:18:40 | SO5275 |
| 4/20/2024 | 23:08:41 | 3681 | Reset System Timer | 4016 NEZ PERCEW NEZ PERCE ST   | [Timer] Reset System Timer [Reset Reason] Default [Next<br>Late Check Time] 4/20/2024 23:18:40 | SO5275 |
| 4/20/2024 | 23:08:41 | 2514 | Reset System Timer | UNNAMED STREETW ROYAL BLVD   | [Timer] Reset System Timer [Reset Reason] Default [Next<br>Late Check Time] 4/20/2024 23:18:40 | SO5275 |
| 4/20/2024 | 23:08:41 | 2854 | Reset System Timer | 1599 GREEN'S GREEN ST  | [Timer] Reset System Timer [Reset Reason] Default [Next<br>Late Check Time] 4/20/2024 23:18:40 | SO5275 |
| 4/20/2024 | 23:08:41 | 31T6 | Reset System Timer | 6599 OVERLANDIW OVERLAND RD  | [Timer] Reset System Timer [Reset Reason] Default [Next<br>Late Check Time] 4/20/2024 23:18:40 | SO5275 |
| 4/20/2024 | 23:08:41 | 31T4 | Reset System Timer | [REDACTED] W OVERLAND<br>RD  | [Timer] Reset System Timer [Reset Reason] Default [Next<br>Late Check Time] 4/20/2024 23:18:40 | SO5275 |
| 4/20/2024 | 23:08:41 | 2526 | Reset System Timer | 4016 NEZ PERCEW NEZ PERCE ST   | [Timer] Reset System Timer [Reset Reason] Default [Next<br>Late Check Time] 4/20/2024 23:18:40 | SO5275 |
| 4/20/2024 | 23:08:41 | 3455 | Reset System Timer | 1632 ROOSEVELT'S ROOSEVELT ST  | [Timer] Reset System Timer [Reset Reason] Default [Next<br>Late Check Time] 4/20/2024 23:18:40 | SO5275 |
| 4/20/2024 | 23:08:41 | 34T4 | Reset System Timer | 333 N MARK STALL PLMARK STALL<br>DRIVEWAY  | [Timer] Reset System Timer [Reset Reason] Default [Next<br>Late Check Time] 4/20/2024 23:18:40 | SO5275 |
| 4/20/2024 | 23:08:41 | 34T1 | Reset System Timer | 1735 CLEVELAND'S CLEVELAND ST  | [Timer] Reset System Timer [Reset Reason] Default [Next<br>Late Check Time] 4/20/2024 23:18:40 | SO5275 |
| 4/20/2024 | 23:08:41 | U22  | Reset System Timer | 4198 NEZ PERCEW NEZ PERCE ST   | [Timer] Reset System Timer [Reset Reason] Default [Next<br>Late Check Time] 4/20/2024 23:18:40 | SO5275 |
| 4/20/2024 | 23:08:41 | 2862 | Reset System Timer | 1734 ROOSEVELT'S ROOSEVELT ST  | [Timer] Reset System Timer [Reset Reason] Default [Next<br>Late Check Time] 4/20/2024 23:18:40 | SO5275 |
| 4/20/2024 | 23:08:41 | 2515 | Reset System Timer | MARK STALL DRIVEWAYIN MARK<br>STALL PL   | [Timer] Reset System Timer [Reset Reason] Default [Next<br>Late Check Time] 4/20/2024 23:18:40 | SO5275 |
| 4/20/2024 | 23:08:41 | 2853 | Reset System Timer | 4199 DORIANIW DORIAN ST  | [Timer] Reset System Timer [Reset Reason] Default [Next<br>Late Check Time] 4/20/2024 23:18:40 | SO5275 |
| 4/20/2024 | 23:08:41 | U31  | Reset System Timer | S CLEVELAND ST / W NEZ PERCE ST  | [Timer] Reset System Timer [Reset Reason] Default [Next<br>Late Check Time] 4/20/2024 23:18:40 | SO5275 |
| 4/20/2024 | 23:08:41 | 9361 | Reset System Timer | 1599 GREEN'S GREEN ST  | [Timer] Reset System Timer [Reset Reason] Default [Next<br>Late Check Time] 4/20/2024 23:18:40 | SO5275 |
| 4/20/2024 | 23:08:41 | 2851 | Reset System Timer | 1632 ROOSEVELT'S ROOSEVELT ST  | [Timer] Reset System Timer [Reset Reason] Default [Next<br>Late Check Time] 4/20/2024 23:18:40 | SO5275 |
| 4/20/2024 | 23:08:41 | 3684 | Reset System Timer | 1799 ROOSEVELT'S ROOSEVELT ST  | [Timer] Reset System Timer [Reset Reason] Default [Next<br>Late Check Time] 4/20/2024 23:18:40 | SO5275 |
| 4/20/2024 | 23:08:41 | 4610 | Reset System Timer | 6399 OVERLANDIW OVERLAND RD  | [Timer] Reset System Timer [Reset Reason] Default [Next<br>Late Check Time] 4/20/2024 23:18:40 | SO5275 |
| 4/20/2024 | 23:08:41 | 2855 | Reset System Timer | 1799 ROOSEVELT'S ROOSEVELT ST  | [Timer] Reset System Timer [Reset Reason] Default [Next<br>Late Check Time] 4/20/2024 23:18:40 | SO5275 |
| 4/20/2024 | 23:08:42 | EG84 | Reset System Timer | 6199 CURTISIANIW CURTISIAN AVE   | [Timer] Reset System Timer [Reset Reason] Default [Next<br>Late Check Time] 4/20/2024 23:18:40 | SO5275 |
| 4/20/2024 | 23:08:42 | 3450 | Reset System Timer | 6199 CURTISIANIW CURTISIAN AVE   | [Timer] Reset System Timer [Reset Reason] Default [Next<br>Late Check Time] 4/20/2024 23:18:40 | SO5275 |
| 4/20/2024 | 23:08:42 | K3   | Reset System Timer | 6199 CURTISIANIW CURTISIAN AVE   | [Timer] Reset System Timer [Reset Reason] Default [Next<br>Late Check Time] 4/20/2024 23:18:40 | SO5275 |
| 4/20/2024 | 23:08:42 | K916 | Reset System Timer | 3940 DORIANIW DORIAN ST  | [Timer] Reset System Timer [Reset Reason] Default [Next<br>Late Check Time] 4/20/2024 23:18:40 | SO5275 |
| 4/20/2024 | 23:08:42 | EG74 | Reset System Timer | 3930 NEZ PERCE'S CLEVELAND ST  | [Timer] Reset System Timer [Reset Reason] Default [Next<br>Late Check Time] 4/20/2024 23:18:40 | SO5275 |
| 4/20/2024 | 23:08:42 | U12  | Reset System Timer | 1632 ROOSEVELT'S ROOSEVELT ST  | [Timer] Reset System Timer [Reset Reason] Default [Next<br>Late Check Time] 4/20/2024 23:18:40 | SO5275 |
| 4/20/2024 | 23:08:42 | EG82 | Reset System Timer | 1905 LATAHW NEZ PERCE ST   | [Timer] Reset System Timer [Reset Reason] Default [Next<br>Late Check Time] 4/20/2024 23:18:40 | SO5275 |
| 4/20/2024 | 23:08:42 | 4613 | Reset System Timer | 4198 DORIANIW DORIAN ST  | [Timer] Reset System Timer [Reset Reason] Default [Next<br>Late Check Time] 4/20/2024 23:18:40 | SO5275 |
| 4/20/2024 | 23:08:42 | K918 | Reset System Timer | 1699 ROOSEVELT'S ROOSEVELT ST  | [Timer] Reset System Timer [Reset Reason] Default [Next<br>Late Check Time] 4/20/2024 23:18:40 | SO5275 |
| 4/20/2024 | 23:08:42 | 2510 | Reset System Timer | 4198 OVERLANDIW OVERLAND RD  | [Timer] Reset System Timer [Reset Reason] Default [Next<br>Late Check Time] 4/20/2024 23:18:40 | SO5275 |
| 4/20/2024 | 23:08:42 | 4615 | Reset System Timer | 4100 W OVERLAND RDW OVERLAND<br>RD   | [Timer] Reset System Timer [Reset Reason] Default [Next<br>Late Check Time] 4/20/2024 23:18:40 | SO5275 |
| 4/20/2024 | 23:08:42 | S53  | Reset System Timer | 1684 CLEVELAND'S CLEVELAND ST  | [Timer] Reset System Timer [Reset Reason] Default [Next<br>Late Check Time] 4/20/2024 23:18:40 | SO5275 |

|           |          |       |                    |  |   |        |
|-----------|----------|-------|--------------------|--|---|--------|
| 4/20/2024 | 23:08:42 | 2850  | Reset System Timer | 4198 OVERLAND/W OVERLAND RD  | [Timer] Reset System Timer [Reset Reason] Default [Next Late Check Time] 4/20/2024 23:18:40 | SO5275 |
| 4/20/2024 | 23:08:42 | S55   | Reset System Timer | 6199 CURTISIAN/W CURTISIAN AVE   | [Timer] Reset System Timer [Reset Reason] Default [Next Late Check Time] 4/20/2024 23:18:40 | SO5275 |
| 4/20/2024 | 23:08:42 | S50   | Reset System Timer | 1055 N CURTIS RD/W CURTISIAN AVE                                       | [Timer] Reset System Timer [Reset Reason] Default [Next Late Check Time] 4/20/2024 23:18:40 | SO5275 |
| 4/20/2024 | 23:08:42 | 2002  | Reset System Timer | 6399 OVERLAND/W OVERLAND RD  | [Timer] Reset System Timer [Reset Reason] Default [Next Late Check Time] 4/20/2024 23:18:40 | SO5275 |
| 4/20/2024 | 23:08:42 | 752   | Reset System Timer | 1734 ROOSEVELT/S ROOSEVELT ST  | [Timer] Reset System Timer [Reset Reason] Default [Next Late Check Time] 4/20/2024 23:18:40 | SO5275 |
| 4/20/2024 | 23:08:42 | 5117  | Reset System Timer | 333 N MARK STALL PL [MSP]  | [Timer] Reset System Timer [Reset Reason] Default [Next Late Check Time] 4/20/2024 23:18:40 | SO5275 |
| 4/20/2024 | 23:08:42 | 783   | Reset System Timer |  | [Timer] Reset System Timer [Reset Reason] Default [Next Late Check Time] 4/20/2024 23:18:40 | SO5275 |
| 4/20/2024 | 23:08:42 | 790   | Reset System Timer | W NEZ PERCE ST/S BERKELEY LN   | [Timer] Reset System Timer [Reset Reason] Default [Next Late Check Time] 4/20/2024 23:18:40 | SO5275 |
| 4/20/2024 | 23:08:43 | 9362  | Reset System Timer | 6199 CURTISIAN/W CURTISIAN AVE   | [Timer] Reset System Timer [Reset Reason] Default [Next Late Check Time] 4/20/2024 23:18:40 | SO5275 |
| 4/20/2024 | 23:08:43 | 2512  | Reset System Timer | 1589 LATAH/S LATAH ST  | [Timer] Reset System Timer [Reset Reason] Default [Next Late Check Time] 4/20/2024 23:18:40 | SO5275 |
| 4/20/2024 | 23:08:43 | 2522  | Reset System Timer | 1684 CLEVELAND/S CLEVELAND ST  | [Timer] Reset System Timer [Reset Reason] Default [Next Late Check Time] 4/20/2024 23:18:40 | SO5275 |
| 4/20/2024 | 23:08:43 | 7K91  | Reset System Timer | 1734 ROOSEVELT/S ROOSEVELT ST  | [Timer] Reset System Timer [Reset Reason] Default [Next Late Check Time] 4/20/2024 23:18:40 | SO5275 |
| 4/20/2024 | 23:08:43 | 753   | Reset System Timer | 4198 NEZ PERCE/W NEZ PERCE ST  | [Timer] Reset System Timer [Reset Reason] Default [Next Late Check Time] 4/20/2024 23:18:40 | SO5275 |
| 4/20/2024 | 23:08:43 | S15   | Reset System Timer | W Overland Rd / S Empire Way [** s47 ** ** IC ** 6300 w Overland **]   | [Timer] Reset System Timer [Reset Reason] Default [Next Late Check Time] 4/20/2024 23:18:40 | SO5275 |
| 4/20/2024 | 23:08:43 | STR11 | Reset System Timer | W Overland Rd / S Empire Way [** s47 ** ** IC ** 6300 w Overland **]   | [Timer] Reset System Timer [Reset Reason] Default [Next Late Check Time] 4/20/2024 23:18:40 | SO5275 |
| 4/20/2024 | 23:08:43 | 3253  | Reset System Timer | 1691 CLEVELAND/S CLEVELAND ST  | [Timer] Reset System Timer [Reset Reason] Default [Next Late Check Time] 4/20/2024 23:18:40 | SO5275 |
| 4/20/2024 | 23:08:43 | 3252  | Reset System Timer | S ROOSEVELT ST / W OVERLAND RD   | [Timer] Reset System Timer [Reset Reason] Default [Next Late Check Time] 4/20/2024 23:18:40 | SO5275 |
| 4/20/2024 | 23:08:43 | STR13 | Reset System Timer | W Overland Rd / S Empire Way [** s47 ** ** IC ** 6300 w Overland **]   | [Timer] Reset System Timer [Reset Reason] Default [Next Late Check Time] 4/20/2024 23:18:40 | SO5275 |
| 4/20/2024 | 23:08:43 | 4413  | Reset System Timer | S ROOSEVELT ST / W DORIAN ST   | [Timer] Reset System Timer [Reset Reason] Default [Next Late Check Time] 4/20/2024 23:18:40 | SO5275 |
| 4/20/2024 | 23:08:43 | 1003  | Reset System Timer | 4100 W OVERLAND RD/W OVERLAND RD                                       | [Timer] Reset System Timer [Reset Reason] Default [Next Late Check Time] 4/20/2024 23:18:40 | SO5275 |
| 4/20/2024 | 23:08:43 | 31T5  | Reset System Timer | 4149 NEZ PERCE/W NEZ PERCE ST  | [Timer] Reset System Timer [Reset Reason] Default [Next Late Check Time] 4/20/2024 23:18:40 | SO5275 |
| 4/20/2024 | 23:08:43 | 3K94  | Reset System Timer | 4016 NEZ PERCE/S JACKSON ST  | [Timer] Reset System Timer [Reset Reason] Default [Next Late Check Time] 4/20/2024 23:18:40 | SO5275 |
| 4/20/2024 | 23:08:43 | 785   | Reset System Timer | E 50TH ST/N ALWORTH ST   | [Timer] Reset System Timer [Reset Reason] Default [Next Late Check Time] 4/20/2024 23:18:40 | SO5275 |
| 4/20/2024 | 23:08:43 | 721   | Reset System Timer | W Overland Rd / S Empire Way [** s47 ** ** IC ** 6300 w Overland **]   | [Timer] Reset System Timer [Reset Reason] Default [Next Late Check Time] 4/20/2024 23:18:40 | SO5275 |
| 4/20/2024 | 23:08:44 | 3K91  | Reset System Timer | 1632 ROOSEVELT/S ROOSEVELT ST  | [Timer] Reset System Timer [Reset Reason] Default [Next Late Check Time] 4/20/2024 23:18:40 | SO5275 |
| 4/20/2024 | 23:08:44 | 5113  | Reset System Timer |  | [Timer] Reset System Timer [Reset Reason] Default [Next Late Check Time] 4/20/2024 23:18:40 | SO5275 |
| 4/20/2024 | 23:08:44 | 2650  | Reset System Timer | W Overland Rd / S Empire Way [** s47 ** ** IC ** 6300 w Overland **]   | [Timer] Reset System Timer [Reset Reason] Default [Next Late Check Time] 4/20/2024 23:18:40 | SO5275 |
| 4/20/2024 | 23:08:44 | S321  | Reset System Timer | 9325 W MOSSYWOOD DR [DESERT SAGE ELEM]                                 | [Timer] Reset System Timer [Reset Reason] Default [Next Late Check Time] 4/20/2024 23:18:40 | SO5275 |
| 4/20/2024 | 23:08:44 | 9011  | Reset System Timer | 7200 W BARRISTER DR [A19]  | [Timer] Reset System Timer [Reset Reason] Default [Next Late Check Time] 4/20/2024 23:18:40 | SO5275 |
| 4/20/2024 | 23:08:44 | 2113  | Reset System Timer | MARK STALL DRIVEWAY/N MARK STALL PL                                    | [Timer] Reset System Timer [Reset Reason] Default [Next Late Check Time] 4/20/2024 23:18:40 | SO5275 |
| 4/20/2024 | 23:08:44 | 1K96  | Reset System Timer | 1740 JACKSON/S JACKSON ST  | [Timer] Reset System Timer [Reset Reason] Default [Next Late Check Time] 4/20/2024 23:18:40 | SO5275 |
| 4/20/2024 | 23:08:44 | 9611  | Reset System Timer | S CLEVELAND ST/W PALOUSE ST  | [Timer] Reset System Timer [Reset Reason] Default [Next Late Check Time] 4/20/2024 23:18:40 | SO5275 |
| 4/20/2024 | 23:08:44 | 3001  | Reset System Timer | 1055 N CURTIS RD/W CURTISIAN AVE                                       | [Timer] Reset System Timer [Reset Reason] Default [Next Late Check Time] 4/20/2024 23:18:40 | SO5275 |
| 4/20/2024 | 23:08:44 | 8710  | Reset System Timer | S GREEN ST/W OVERLAND RD   | [Timer] Reset System Timer [Reset Reason] Default [Next Late Check Time] 4/20/2024 23:18:40 | SO5275 |
| 4/20/2024 | 23:08:44 | 2313  | Reset System Timer | MARK STALL DRIVEWAY/N MARK STALL PL                                    | [Timer] Reset System Timer [Reset Reason] Default [Next Late Check Time] 4/20/2024 23:18:40 | SO5275 |
| 4/20/2024 | 23:08:44 | 782   | Reset System Timer | W Chinden Blvd / N Garrett St  | [Timer] Reset System Timer [Reset Reason] Default [Next Late Check Time] 4/20/2024 23:18:40 | SO5275 |
| 4/20/2024 | 23:08:44 | 4123  | Reset System Timer |  | [Timer] Reset System Timer [Reset Reason] Default [Next Late Check Time] 4/20/2024 23:18:40 | SO5275 |
| 4/20/2024 | 23:08:44 | 5419  | Reset System Timer | 1055 N CURTIS RD [SAINT ALPHONSUS REGIONAL MEDICAL CENTER HOSPITAL 33] | [Timer] Reset System Timer [Reset Reason] Default [Next Late Check Time] 4/20/2024 23:18:40 | SO5275 |
| 4/20/2024 | 23:08:44 | 761   | Reset System Timer | Dorian / Roosevel  | [Timer] Reset System Timer [Reset Reason] Default [Next Late Check Time] 4/20/2024 23:18:40 | SO5275 |
| 4/20/2024 | 23:08:44 | S505  | Reset System Timer | W Overland Rd / S Empire Way [** s47 ** ** IC ** 6300 w Overland **]   | [Timer] Reset System Timer [Reset Reason] Default [Next Late Check Time] 4/20/2024 23:18:40 | SO5275 |
| 4/20/2024 | 23:08:44 | S509  | Reset System Timer | W Overland Rd / S Empire Way [** s47 ** ** IC ** 6300 w Overland **]   | [Timer] Reset System Timer [Reset Reason] Default [Next Late Check Time] 4/20/2024 23:18:40 | SO5275 |
| 4/20/2024 | 23:08:44 | EG13  | Reset System Timer | LL   | [Timer] Reset System Timer [Reset Reason] Default [Next Late Check Time] 4/20/2024 23:18:40 | SO5275 |
| 4/20/2024 | 23:08:44 | 781   | Reset System Timer |  | [Timer] Reset System Timer [Reset Reason] Default [Next Late Check Time] 4/20/2024 23:18:40 | SO5275 |
| 4/20/2024 | 23:09:26 |       | UserAction         |  | User clicked Exit/Save  | SO6416 |
| 4/20/2024 | 23:09:29 | 4613  | On Scene           | W Overland Rd / S Empire Way [** s47 ** ** IC ** 6300 w Overland **]   |   | 4613   |
| 4/20/2024 | 23:09:32 |       | UserAction         |  | User clicked Exit/Save  | SO6129 |
| 4/20/2024 | 23:11:40 |       | UserAction         |  | User clicked Exit/Save  | SO6044 |
| 4/20/2024 | 23:14:46 | 781   | Arrived 2nd Loc    | Overland lumber  | Incident ID = 5608553, 4100 W OVERLAND RD 43.589922, -116.233083, ,                         | GP1246 |
| 4/20/2024 | 23:17:15 |       | UserAction         |  | User clicked Exit/Save  | SO5275 |
| 4/20/2024 | 23:17:21 | S312  | Dispatched         | 75 W TAYLOR AVE/W FRANKLIN RD  | W Overland Rd / S Empire Way; Response Number: BEN624-0075054;                              | S312   |
| 4/20/2024 | 23:17:21 | S312  | Update Sector      | W Overland Rd / S Empire Way   | From Sector COUNTY TO BENCH   | S312   |
| 4/20/2024 | 23:17:21 | S312  | Enroute            | W Overland Rd / S Empire Way [** s47 ** ** IC ** 6300 w Overland **]   | Responding From = 75 W TAYLOR AVE/W FRANKLIN RD.  | S312   |
| 4/20/2024 | 23:17:42 | S312  | Enroute 2nd Loc    | W DORIAN ST / S ROOSEVELT ST   | Incident ID = 5608553, 43.5885, -116.233603, ,  | S312   |
| 4/20/2024 | 23:17:44 | S312  | Arrived 2nd Loc    | W DORIAN ST / S ROOSEVELT ST   | Incident ID = 5608553, 43.5885, -116.233603, ,  | S312   |
| 4/20/2024 | 23:18:30 | 3474  | Enroute 2nd Loc    | 3505 W OVERLAND RD   | Incident ID = 5608553, 43.589619, -116.225171, ,  | 3474   |
| 4/20/2024 | 23:18:33 | 2515  | Enroute 2nd Loc    | 3505 W OVERLAND RD   | Incident ID = 5608553, 43.589619, -116.225171, ,  | SO6437 |
| 4/20/2024 | 23:18:41 |       | Incident Late      |  | Active incident marked as late  |        |
| 4/20/2024 | 23:18:52 | 36T5  | Reset System Timer | 6301 OVERLAND/W OVERLAND RD  | [Timer] Reset System Timer [Reset Reason] Default [Next Late Check Time] 4/21/2024 23:18:50 | SO6347 |
| 4/20/2024 | 23:18:52 | 36B2  | Reset System Timer | 4198 DORIAN/W DORIAN ST  | [Timer] Reset System Timer [Reset Reason] Default [Next Late Check Time] 4/21/2024 23:18:50 | SO6347 |
| 4/20/2024 | 23:18:52 | 2513  | Reset System Timer | 6598 OVERLAND/W OVERLAND RD  | [Timer] Reset System Timer [Reset Reason] Default [Next Late Check Time] 4/21/2024 23:18:50 | SO6347 |
| 4/20/2024 | 23:18:52 | 3123  | Reset System Timer | 4199 OVERLAND/W OVERLAND RD  | [Timer] Reset System Timer [Reset Reason] Default [Next Late Check Time] 4/21/2024 23:18:50 | SO6347 |
| 4/20/2024 | 23:18:53 | 2511  | Reset System Timer |  | [Timer] Reset System Timer [Reset Reason] Default [Next Late Check Time] 4/21/2024 23:18:50 | SO6347 |
| 4/20/2024 | 23:18:53 | 36T5  | Reset System Timer | 6301 OVERLAND/W OVERLAND RD  | [Timer] Reset System Timer [Reset Reason] Default [Next Late Check Time] 4/20/2024 23:28:52 | SO6214 |
| 4/20/2024 | 23:18:53 | 36B2  | Reset System Timer | 4198 DORIAN/W DORIAN ST  | [Timer] Reset System Timer [Reset Reason] Default [Next Late Check Time] 4/20/2024 23:28:52 | SO6214 |
| 4/20/2024 | 23:18:53 | 3110  | Reset System Timer | 6300 W OVERLAND RD/W OVERLAND RD                                       | [Timer] Reset System Timer [Reset Reason] Default [Next Late Check Time] 4/21/2024 23:18:50 | SO6347 |

50/93

51/93

|           |          |      |                    |  |  |        |
|-----------|----------|------|--------------------|--|--|--------|
| 4/20/2024 | 23:19:13 | 2650 | Reset System Timer | W Overland Rd / S Empire Way [** s47<br>** ** IC ** 6300 w Overland **]      | [Timer] Reset System Timer [Reset Reason] Default [Next<br>Late Check Time] 4/20/2024 23:28:52 | SO6214 |
| 4/20/2024 | 23:19:13 | 1K96 | Reset System Timer | 1740 JACKSON'S JACKSON ST  | [Timer] Reset System Timer [Reset Reason] Default [Next<br>Late Check Time] 4/21/2024 23:18:50 | SO6347 |
| 4/20/2024 | 23:19:13 | S321 | Reset System Timer | 9325 W MOSSYWOOD DR [DESERT<br>SAGE ELEM]                                    | [Timer] Reset System Timer [Reset Reason] Default [Next<br>Late Check Time] 4/20/2024 23:28:52 | SO6214 |
| 4/20/2024 | 23:19:13 | 9011 | Reset System Timer | 7200 W BARRISTER DR [A19]  | [Timer] Reset System Timer [Reset Reason] Default [Next<br>Late Check Time] 4/20/2024 23:28:52 | SO6214 |
| 4/20/2024 | 23:19:13 | 9611 | Reset System Timer | S CLEVELAND STIW PALOUSE ST  | [Timer] Reset System Timer [Reset Reason] Default [Next<br>Late Check Time] 4/21/2024 23:18:50 | SO6347 |
| 4/20/2024 | 23:19:14 | 2113 | Reset System Timer | MARK STALL DRIVEWAYIN MARK<br>STALL PL                                       | [Timer] Reset System Timer [Reset Reason] Default [Next<br>Late Check Time] 4/20/2024 23:28:52 | SO6214 |
| 4/20/2024 | 23:19:14 | 3001 | Reset System Timer | 1055 N CURTIS RDIW CURTISIAN AVE   | [Timer] Reset System Timer [Reset Reason] Default [Next<br>Late Check Time] 4/21/2024 23:18:50 | SO6347 |
| 4/20/2024 | 23:19:14 | 1K96 | Reset System Timer | 1740 JACKSON'S JACKSON ST  | [Timer] Reset System Timer [Reset Reason] Default [Next<br>Late Check Time] 4/20/2024 23:28:52 | SO6214 |
| 4/20/2024 | 23:19:14 | 8710 | Reset System Timer | S GREEN STIW OVERLAND RD   | [Timer] Reset System Timer [Reset Reason] Default [Next<br>Late Check Time] 4/21/2024 23:18:50 | SO6347 |
| 4/20/2024 | 23:19:14 | 9611 | Reset System Timer | S CLEVELAND STIW PALOUSE ST  | [Timer] Reset System Timer [Reset Reason] Default [Next<br>Late Check Time] 4/20/2024 23:28:52 | SO6214 |
| 4/20/2024 | 23:19:14 | 2313 | Reset System Timer | MARK STALL DRIVEWAYIN MARK<br>STALL PL                                       | [Timer] Reset System Timer [Reset Reason] Default [Next<br>Late Check Time] 4/21/2024 23:18:50 | SO6347 |
| 4/20/2024 | 23:19:15 | 3001 | Reset System Timer | 1055 N CURTIS RDIW CURTISIAN AVE   | [Timer] Reset System Timer [Reset Reason] Default [Next<br>Late Check Time] 4/20/2024 23:28:52 | SO6214 |
| 4/20/2024 | 23:19:15 | 782  | Reset System Timer | W Chinden Blvd / N Garrett St  | [Timer] Reset System Timer [Reset Reason] Default [Next<br>Late Check Time] 4/21/2024 23:18:50 | SO6347 |
| 4/20/2024 | 23:19:15 | 4123 | Reset System Timer | [REDACTED]   | [Timer] Reset System Timer [Reset Reason] Default [Next<br>Late Check Time] 4/21/2024 23:18:50 | SO6347 |
| 4/20/2024 | 23:19:15 | 8710 | Reset System Timer | S GREEN STIW OVERLAND RD   | [Timer] Reset System Timer [Reset Reason] Default [Next<br>Late Check Time] 4/20/2024 23:28:52 | SO6214 |
| 4/20/2024 | 23:19:15 | 2313 | Reset System Timer | MARK STALL DRIVEWAYIN MARK<br>STALL PL                                       | [Timer] Reset System Timer [Reset Reason] Default [Next<br>Late Check Time] 4/20/2024 23:28:52 | SO6214 |
| 4/20/2024 | 23:19:15 | 5419 | Reset System Timer | 1055 N CURTIS RD [SAINT<br>ALPHONSUS REGIONAL MEDICAL<br>CENTER HOSPITAL 33] | [Timer] Reset System Timer [Reset Reason] Default [Next<br>Late Check Time] 4/21/2024 23:18:50 | SO6347 |
| 4/20/2024 | 23:19:15 | 782  | Reset System Timer | W Chinden Blvd / N Garrett St  | [Timer] Reset System Timer [Reset Reason] Default [Next<br>Late Check Time] 4/20/2024 23:28:52 | SO6214 |
| 4/20/2024 | 23:19:15 | 761  | Reset System Timer | Dorian / Roosevelt   | [Timer] Reset System Timer [Reset Reason] Default [Next<br>Late Check Time] 4/21/2024 23:18:50 | SO6347 |
| 4/20/2024 | 23:19:16 | 4123 | Reset System Timer | [REDACTED]   | [Timer] Reset System Timer [Reset Reason] Default [Next<br>Late Check Time] 4/20/2024 23:28:52 | SO6214 |
| 4/20/2024 | 23:19:16 | S505 | Reset System Timer | W Overland Rd / S Empire Way [** s47<br>** ** IC ** 6300 w Overland **]      | [Timer] Reset System Timer [Reset Reason] Default [Next<br>Late Check Time] 4/21/2024 23:18:50 | SO6347 |
| 4/20/2024 | 23:19:16 | 5419 | Reset System Timer | 1055 N CURTIS RD [SAINT<br>ALPHONSUS REGIONAL MEDICAL<br>CENTER HOSPITAL 33] | [Timer] Reset System Timer [Reset Reason] Default [Next<br>Late Check Time] 4/20/2024 23:28:52 | SO6214 |
| 4/20/2024 | 23:19:16 | S509 | Reset System Timer | W Overland Rd / S Empire Way [** s47<br>** ** IC ** 6300 w Overland **]      | [Timer] Reset System Timer [Reset Reason] Default [Next<br>Late Check Time] 4/21/2024 23:18:50 | SO6347 |
| 4/20/2024 | 23:19:16 | 761  | Reset System Timer | Dorian / Roosevelt   | [Timer] Reset System Timer [Reset Reason] Default [Next<br>Late Check Time] 4/20/2024 23:28:52 | SO6214 |
| 4/20/2024 | 23:19:16 | EG13 | Reset System Timer | LL   | [Timer] Reset System Timer [Reset Reason] Default [Next<br>Late Check Time] 4/21/2024 23:18:50 | SO6347 |
| 4/20/2024 | 23:19:17 | S505 | Reset System Timer | W Overland Rd / S Empire Way [** s47<br>** ** IC ** 6300 w Overland **]      | [Timer] Reset System Timer [Reset Reason] Default [Next<br>Late Check Time] 4/20/2024 23:28:52 | SO6214 |
| 4/20/2024 | 23:19:17 | 781  | Reset System Timer | 4100 W OVERLAND RD [Overland<br>lumber]                                      | [Timer] Reset System Timer [Reset Reason] Default [Next<br>Late Check Time] 4/21/2024 23:18:50 | SO6347 |
| 4/20/2024 | 23:19:17 | S509 | Reset System Timer | W Overland Rd / S Empire Way [** s47<br>** ** IC ** 6300 w Overland **]      | [Timer] Reset System Timer [Reset Reason] Default [Next<br>Late Check Time] 4/20/2024 23:28:52 | SO6214 |
| 4/20/2024 | 23:19:17 | S312 | Reset System Timer | W DORIAN ST / S ROOSEVELT ST   | [Timer] Reset System Timer [Reset Reason] Default [Next<br>Late Check Time] 4/21/2024 23:18:50 | SO6347 |
| 4/20/2024 | 23:19:17 | EG13 | Reset System Timer | LL   | [Timer] Reset System Timer [Reset Reason] Default [Next<br>Late Check Time] 4/20/2024 23:28:52 | SO6214 |
| 4/20/2024 | 23:19:18 | 781  | Reset System Timer | 4100 W OVERLAND RD [Overland<br>lumber]                                      | [Timer] Reset System Timer [Reset Reason] Default [Next<br>Late Check Time] 4/20/2024 23:28:52 | SO6214 |
| 4/20/2024 | 23:19:18 | S312 | Reset System Timer | W DORIAN ST / S ROOSEVELT ST   | [Timer] Reset System Timer [Reset Reason] Default [Next<br>Late Check Time] 4/20/2024 23:28:52 | SO6214 |
| 4/20/2024 | 23:20:04 |      | UserAction         |  | User clicked Exit/Save   | SO6129 |
| 4/20/2024 | 23:21:31 | S61  | Dispatched         | BARRISTER DRIVEWAY/W<br>BARRISTER DR   | W Overland Rd / S Empire Way; Response Number:<br>BEN624-0075058;                              | S61    |
| 4/20/2024 | 23:21:31 | S61  | Update Sector      | W Overland Rd / S Empire Way   | From Sector COUNTY to BENCH  | S61    |
| 4/20/2024 | 23:21:31 | S61  | Enroute            | W Overland Rd / S Empire Way [** s47<br>** ** IC ** 6300 w Overland **]      | Responding From = BARRISTER DRIVEWAY/W<br>BARRISTER DR.  | S61    |
| 4/20/2024 | 23:22:12 | S312 | Unit Comment       | W DORIAN ST / S ROOSEVELT ST   | IS TAC'D UP WITH 2311  | SO6437 |
| 4/20/2024 | 23:25:06 |      | Read Comment       |  | Comment for Incident 553 was Marked as Read.   | SO5275 |
| 4/20/2024 | 23:25:53 |      | UserAction         |  | User clicked Exit/Save   | SO5960 |
| 4/20/2024 | 23:26:55 |      | UserAction         |  | User clicked Exit/Save   | SO6437 |
| 4/20/2024 | 23:27:26 |      | Read Comment       | W Overland Rd / S Empire Way   | Comment for Incident 553 was marked as read.   | SO6347 |
| 4/20/2024 | 23:28:48 |      | UserAction         |  | User clicked Exit/Save   | SO6214 |
| 4/20/2024 | 23:28:53 |      | Incident Late      |  | Active incident marked as late   |        |
| 4/20/2024 | 23:29:01 | 36T5 | Reset System Timer | 6301 OVERLANDIW OVERLAND RD  | [Timer] Reset System Timer [Reset Reason] Default [Next<br>Late Check Time] 4/21/2024 23:28:59 | SO6230 |
| 4/20/2024 | 23:29:01 | 3682 | Reset System Timer | 4198 DORIANIW DORIAN ST  | [Timer] Reset System Timer [Reset Reason] Default [Next<br>Late Check Time] 4/21/2024 23:28:59 | SO6230 |
| 4/20/2024 | 23:29:01 | 2513 | Reset System Timer | 6598 OVERLANDIW OVERLAND RD  | [Timer] Reset System Timer [Reset Reason] Default [Next<br>Late Check Time] 4/21/2024 23:28:59 | SO6230 |
| 4/20/2024 | 23:29:01 | 3123 | Reset System Timer | 4199 OVERLANDIW OVERLAND RD  | [Timer] Reset System Timer [Reset Reason] Default [Next<br>Late Check Time] 4/21/2024 23:28:59 | SO6230 |
| 4/20/2024 | 23:29:01 | 2511 | Reset System Timer |  | [Timer] Reset System Timer [Reset Reason] Default [Next<br>Late Check Time] 4/21/2024 23:28:59 | SO6230 |
| 4/20/2024 | 23:29:01 | 3110 | Reset System Timer | 6300 W OVERLAND RDIW OVERLAND<br>RD  | [Timer] Reset System Timer [Reset Reason] Default [Next<br>Late Check Time] 4/21/2024 23:28:59 | SO6230 |
| 4/20/2024 | 23:29:01 | 3681 | Reset System Timer | 4016 NEZ PERCEW NEZ PERCE ST   | [Timer] Reset System Timer [Reset Reason] Default [Next<br>Late Check Time] 4/21/2024 23:28:59 | SO6230 |
| 4/20/2024 | 23:29:02 | 2514 | Reset System Timer | 3498 NEZ PERCEW NEZ PERCE ST   | [Timer] Reset System Timer [Reset Reason] Default [Next<br>Late Check Time] 4/21/2024 23:28:59 | SO6230 |
| 4/20/2024 | 23:29:02 | 2854 | Reset System Timer | 1599 GREEN'S GREEN ST  | [Timer] Reset System Timer [Reset Reason] Default [Next<br>Late Check Time] 4/21/2024 23:28:59 | SO6230 |
| 4/20/2024 | 23:29:02 | 31T6 | Reset System Timer | 6599 OVERLANDIW OVERLAND RD  | [Timer] Reset System Timer [Reset Reason] Default [Next<br>Late Check Time] 4/21/2024 23:28:59 | SO6230 |
| 4/20/2024 | 23:29:02 | 31T4 | Reset System Timer | 4051 W OVERLAND RDIW OVERLAND<br>RD  | [Timer] Reset System Timer [Reset Reason] Default [Next<br>Late Check Time] 4/21/2024 23:28:59 | SO6230 |
| 4/20/2024 | 23:29:02 | 2526 | Reset System Timer | 4016 NEZ PERCEW NEZ PERCE ST   | [Timer] Reset System Timer [Reset Reason] Default [Next<br>Late Check Time] 4/21/2024 23:28:59 | SO6230 |
| 4/20/2024 | 23:29:02 | 3455 | Reset System Timer | 1632 ROOSEVELT'S ROOSEVELT ST  | [Timer] Reset System Timer [Reset Reason] Default [Next<br>Late Check Time] 4/21/2024 23:28:59 | SO6230 |
| 4/20/2024 | 23:29:02 | 34T4 | Reset System Timer | 420 ROOSEVELTW ROSE HILL ST  | [Timer] Reset System Timer [Reset Reason] Default [Next<br>Late Check Time] 4/21/2024 23:28:59 | SO6230 |
| 4/20/2024 | 23:29:02 | 34T1 | Reset System Timer | 1735 CLEVELAND'S CLEVELAND ST  | [Timer] Reset System Timer [Reset Reason] Default [Next<br>Late Check Time] 4/21/2024 23:28:59 | SO6230 |
| 4/20/2024 | 23:29:03 | U22  | Reset System Timer | 4198 NEZ PERCEW NEZ PERCE ST   | [Timer] Reset System Timer [Reset Reason] Default [Next<br>Late Check Time] 4/21/2024 23:28:59 | SO6230 |
| 4/20/2024 | 23:29:03 | 2862 | Reset System Timer | 1734 ROOSEVELT'S ROOSEVELT ST  | [Timer] Reset System Timer [Reset Reason] Default [Next<br>Late Check Time] 4/21/2024 23:28:59 | SO6230 |
| 4/20/2024 | 23:29:03 | 2515 | Reset System Timer | 1219 OWYHEE'S OWYHEE ST  | [Timer] Reset System Timer [Reset Reason] Default [Next<br>Late Check Time] 4/21/2024 23:28:59 | SO6230 |
| 4/20/2024 | 23:29:03 | 2853 | Reset System Timer | 4199 DORIANIW DORIAN ST  | [Timer] Reset System Timer [Reset Reason] Default [Next<br>Late Check Time] 4/21/2024 23:28:59 | SO6230 |
| 4/20/2024 | 23:29:03 | U31  | Reset System Timer | S CLEVELAND ST / W NEZ PERCE ST  | [Timer] Reset System Timer [Reset Reason] Default [Next<br>Late Check Time] 4/21/2024 23:28:59 | SO6230 |
| 4/20/2024 | 23:29:03 | 9361 | Reset System Timer | 1599 GREEN'S GREEN ST  | [Timer] Reset System Timer [Reset Reason] Default [Next<br>Late Check Time] 4/21/2024 23:28:59 | SO6230 |



|           |          |       |                    |  |   |        |
|-----------|----------|-------|--------------------|--|---|--------|
| 4/20/2024 | 23:29:03 | 2851  | Reset System Timer | 1632 ROOSEVELT'S ROOSEVELT ST  | [Timer] Reset System Timer [Reset Reason] Default [Next Late Check Time] 4/21/2024 23:28:59 | SO6230 |
| 4/20/2024 | 23:29:04 | 3684  | Reset System Timer | 1799 ROOSEVELT'S ROOSEVELT ST  | [Timer] Reset System Timer [Reset Reason] Default [Next Late Check Time] 4/21/2024 23:28:59 | SO6230 |
| 4/20/2024 | 23:29:04 | 4610  | Reset System Timer | 6399 OVERLAND/W OVERLAND RD  | [Timer] Reset System Timer [Reset Reason] Default [Next Late Check Time] 4/21/2024 23:28:59 | SO6230 |
| 4/20/2024 | 23:29:04 | 2855  | Reset System Timer | 1799 ROOSEVELT'S ROOSEVELT ST  | [Timer] Reset System Timer [Reset Reason] Default [Next Late Check Time] 4/21/2024 23:28:59 | SO6230 |
| 4/20/2024 | 23:29:04 | EG84  | Reset System Timer | 6199 CURTISIAN/W CURTISIAN AVE   | [Timer] Reset System Timer [Reset Reason] Default [Next Late Check Time] 4/21/2024 23:28:59 | SO6230 |
| 4/20/2024 | 23:29:04 | 3450  | Reset System Timer | 6199 CURTISIAN/W CURTISIAN AVE   | [Timer] Reset System Timer [Reset Reason] Default [Next Late Check Time] 4/21/2024 23:28:59 | SO6230 |
| 4/20/2024 | 23:29:04 | K3    | Reset System Timer | 6199 CURTISIAN/W CURTISIAN AVE   | [Timer] Reset System Timer [Reset Reason] Default [Next Late Check Time] 4/21/2024 23:28:59 | SO6230 |
| 4/20/2024 | 23:29:04 | K916  | Reset System Timer | 3940 DORIAN/W DORIAN ST  | [Timer] Reset System Timer [Reset Reason] Default [Next Late Check Time] 4/21/2024 23:28:59 | SO6230 |
| 4/20/2024 | 23:29:05 | EG74  | Reset System Timer | 3930 NEZ PERCE'S CLEVELAND ST  | [Timer] Reset System Timer [Reset Reason] Default [Next Late Check Time] 4/21/2024 23:28:59 | SO6230 |
| 4/20/2024 | 23:29:05 | U12   | Reset System Timer | 1632 ROOSEVELT'S ROOSEVELT ST  | [Timer] Reset System Timer [Reset Reason] Default [Next Late Check Time] 4/21/2024 23:28:59 | SO6230 |
| 4/20/2024 | 23:29:05 | EG82  | Reset System Timer | 1905 LATAH/W NEZ PERCE ST  | [Timer] Reset System Timer [Reset Reason] Default [Next Late Check Time] 4/21/2024 23:28:59 | SO6230 |
| 4/20/2024 | 23:29:05 | 4613  | Reset System Timer | 1628 S ROOSEVELT ST'S ROOSEVELT ST                                     | [Timer] Reset System Timer [Reset Reason] Default [Next Late Check Time] 4/21/2024 23:28:59 | SO6230 |
| 4/20/2024 | 23:29:05 | K918  | Reset System Timer | 1699 ROOSEVELT'S ROOSEVELT ST  | [Timer] Reset System Timer [Reset Reason] Default [Next Late Check Time] 4/21/2024 23:28:59 | SO6230 |
| 4/20/2024 | 23:29:05 | 2510  | Reset System Timer | 4198 OVERLAND/W OVERLAND RD  | [Timer] Reset System Timer [Reset Reason] Default [Next Late Check Time] 4/21/2024 23:28:59 | SO6230 |
| 4/20/2024 | 23:29:05 | 4615  | Reset System Timer | 4100 W OVERLAND RD/W OVERLAND RD                                       | [Timer] Reset System Timer [Reset Reason] Default [Next Late Check Time] 4/21/2024 23:28:59 | SO6230 |
| 4/20/2024 | 23:29:06 | S53   | Reset System Timer | 1684 CLEVELAND'S CLEVELAND ST  | [Timer] Reset System Timer [Reset Reason] Default [Next Late Check Time] 4/21/2024 23:28:59 | SO6230 |
| 4/20/2024 | 23:29:06 | 2850  | Reset System Timer | 4198 OVERLAND/W OVERLAND RD  | [Timer] Reset System Timer [Reset Reason] Default [Next Late Check Time] 4/21/2024 23:28:59 | SO6230 |
| 4/20/2024 | 23:29:06 | S55   | Reset System Timer | 6199 CURTISIAN/W CURTISIAN AVE   | [Timer] Reset System Timer [Reset Reason] Default [Next Late Check Time] 4/21/2024 23:28:59 | SO6230 |
| 4/20/2024 | 23:29:06 | S50   | Reset System Timer | 1055 N CURTIS RD/W CURTISIAN AVE                                       | [Timer] Reset System Timer [Reset Reason] Default [Next Late Check Time] 4/21/2024 23:28:59 | SO6230 |
| 4/20/2024 | 23:29:06 | 2002  | Reset System Timer | 6399 OVERLAND/W OVERLAND RD  | [Timer] Reset System Timer [Reset Reason] Default [Next Late Check Time] 4/21/2024 23:28:59 | SO6230 |
| 4/20/2024 | 23:29:06 | 752   | Reset System Timer | 4199 DORIAN/W DORIAN ST  | [Timer] Reset System Timer [Reset Reason] Default [Next Late Check Time] 4/21/2024 23:28:59 | SO6230 |
| 4/20/2024 | 23:29:07 | 5117  | Reset System Timer | 333 N MARK STALL PL [MSP]  | [Timer] Reset System Timer [Reset Reason] Default [Next Late Check Time] 4/21/2024 23:28:59 | SO6230 |
| 4/20/2024 | 23:29:07 | 783   | Reset System Timer | ██████████   | [Timer] Reset System Timer [Reset Reason] Default [Next Late Check Time] 4/21/2024 23:28:59 | SO6230 |
| 4/20/2024 | 23:29:07 | 790   | Reset System Timer | W NEZ PERCE ST'S BERKELEY LN   | [Timer] Reset System Timer [Reset Reason] Default [Next Late Check Time] 4/21/2024 23:28:59 | SO6230 |
| 4/20/2024 | 23:29:07 | 9362  | Reset System Timer | 6199 CURTISIAN/W CURTISIAN AVE   | [Timer] Reset System Timer [Reset Reason] Default [Next Late Check Time] 4/21/2024 23:28:59 | SO6230 |
| 4/20/2024 | 23:29:07 | 2512  | Reset System Timer | 1589 LATAH'S LATAH ST  | [Timer] Reset System Timer [Reset Reason] Default [Next Late Check Time] 4/21/2024 23:28:59 | SO6230 |
| 4/20/2024 | 23:29:07 | 2522  | Reset System Timer | 148 MAPLE GROVE IN MAPLE GROVE RD                                      | [Timer] Reset System Timer [Reset Reason] Default [Next Late Check Time] 4/21/2024 23:28:59 | SO6230 |
| 4/20/2024 | 23:29:07 | 7K91  | Reset System Timer | 1734 ROOSEVELT'S ROOSEVELT ST  | [Timer] Reset System Timer [Reset Reason] Default [Next Late Check Time] 4/21/2024 23:28:59 | SO6230 |
| 4/20/2024 | 23:29:08 | 753   | Reset System Timer | 4198 NEZ PERCE/W NEZ PERCE ST  | [Timer] Reset System Timer [Reset Reason] Default [Next Late Check Time] 4/21/2024 23:28:59 | SO6230 |
| 4/20/2024 | 23:29:08 | S15   | Reset System Timer | W Overland Rd / S Empire Way [** s47 ** ** IC ** 6300 w Overland **]   | [Timer] Reset System Timer [Reset Reason] Default [Next Late Check Time] 4/21/2024 23:28:59 | SO6230 |
| 4/20/2024 | 23:29:08 | STR11 | Reset System Timer | W Overland Rd / S Empire Way [** s47 ** ** IC ** 6300 w Overland **]   | [Timer] Reset System Timer [Reset Reason] Default [Next Late Check Time] 4/21/2024 23:28:59 | SO6230 |
| 4/20/2024 | 23:29:08 | 3253  | Reset System Timer | 1691 CLEVELAND'S CLEVELAND ST  | [Timer] Reset System Timer [Reset Reason] Default [Next Late Check Time] 4/21/2024 23:28:59 | SO6230 |
| 4/20/2024 | 23:29:08 | 3252  | Reset System Timer | S ROOSEVELT ST / W OVERLAND RD   | [Timer] Reset System Timer [Reset Reason] Default [Next Late Check Time] 4/21/2024 23:28:59 | SO6230 |
| 4/20/2024 | 23:29:08 | STR13 | Reset System Timer | W Overland Rd / S Empire Way [** s47 ** ** IC ** 6300 w Overland **]   | [Timer] Reset System Timer [Reset Reason] Default [Next Late Check Time] 4/21/2024 23:28:59 | SO6230 |
| 4/20/2024 | 23:29:08 | 4413  | Reset System Timer | S ROOSEVELT ST / W DORIAN ST   | [Timer] Reset System Timer [Reset Reason] Default [Next Late Check Time] 4/21/2024 23:28:59 | SO6230 |
| 4/20/2024 | 23:29:09 | 1003  | Reset System Timer | 4100 W OVERLAND RD/W OVERLAND RD                                       | [Timer] Reset System Timer [Reset Reason] Default [Next Late Check Time] 4/21/2024 23:28:59 | SO6230 |
| 4/20/2024 | 23:29:09 | 31T5  | Reset System Timer | 4149 NEZ PERCE/W NEZ PERCE ST  | [Timer] Reset System Timer [Reset Reason] Default [Next Late Check Time] 4/21/2024 23:28:59 | SO6230 |
| 4/20/2024 | 23:29:09 | 3K94  | Reset System Timer | 4199 DORIAN/W DORIAN ST  | [Timer] Reset System Timer [Reset Reason] Default [Next Late Check Time] 4/21/2024 23:28:59 | SO6230 |
| 4/20/2024 | 23:29:09 | 785   | Reset System Timer | E 50TH ST IN ALWORTH ST  | [Timer] Reset System Timer [Reset Reason] Default [Next Late Check Time] 4/21/2024 23:28:59 | SO6230 |
| 4/20/2024 | 23:29:09 | 721   | Reset System Timer | W Overland Rd / S Empire Way [** s47 ** ** IC ** 6300 w Overland **]   | [Timer] Reset System Timer [Reset Reason] Default [Next Late Check Time] 4/21/2024 23:28:59 | SO6230 |
| 4/20/2024 | 23:29:09 | 3K91  | Reset System Timer | 1632 ROOSEVELT'S ROOSEVELT ST  | [Timer] Reset System Timer [Reset Reason] Default [Next Late Check Time] 4/21/2024 23:28:59 | SO6230 |
| 4/20/2024 | 23:29:09 | 5113  | Reset System Timer | ██████████   | [Timer] Reset System Timer [Reset Reason] Default [Next Late Check Time] 4/21/2024 23:28:59 | SO6230 |
| 4/20/2024 | 23:29:09 | 2650  | Reset System Timer | W Overland Rd / S Empire Way [** s47 ** ** IC ** 6300 w Overland **]   | [Timer] Reset System Timer [Reset Reason] Default [Next Late Check Time] 4/21/2024 23:28:59 | SO6230 |
| 4/20/2024 | 23:29:10 | S321  | Reset System Timer | 9325 W MOSSYWOOD DR [DESERT SAGE ELEM]                                 | [Timer] Reset System Timer [Reset Reason] Default [Next Late Check Time] 4/21/2024 23:28:59 | SO6230 |
| 4/20/2024 | 23:29:10 | 9011  | Reset System Timer | 7200 W BARRISTER DR [A19]  | [Timer] Reset System Timer [Reset Reason] Default [Next Late Check Time] 4/21/2024 23:28:59 | SO6230 |
| 4/20/2024 | 23:29:10 | 2113  | Reset System Timer | MARK STALL DRIVEWAY IN MARK STALL PL                                   | [Timer] Reset System Timer [Reset Reason] Default [Next Late Check Time] 4/21/2024 23:28:59 | SO6230 |
| 4/20/2024 | 23:29:10 | 1K96  | Reset System Timer | 1740 JACKSON'S JACKSON ST  | [Timer] Reset System Timer [Reset Reason] Default [Next Late Check Time] 4/21/2024 23:28:59 | SO6230 |
| 4/20/2024 | 23:29:10 | 9611  | Reset System Timer | S CLEVELAND ST/W PALOUSE ST  | [Timer] Reset System Timer [Reset Reason] Default [Next Late Check Time] 4/21/2024 23:28:59 | SO6230 |
| 4/20/2024 | 23:29:10 | 3001  | Reset System Timer | 1055 N CURTIS RD/W CURTISIAN AVE                                       | [Timer] Reset System Timer [Reset Reason] Default [Next Late Check Time] 4/21/2024 23:28:59 | SO6230 |
| 4/20/2024 | 23:29:11 | 8710  | Reset System Timer | S GREEN ST/W OVERLAND RD   | [Timer] Reset System Timer [Reset Reason] Default [Next Late Check Time] 4/21/2024 23:28:59 | SO6230 |
| 4/20/2024 | 23:29:11 | 2313  | Reset System Timer | MARK STALL DRIVEWAY IN MARK STALL PL                                   | [Timer] Reset System Timer [Reset Reason] Default [Next Late Check Time] 4/21/2024 23:28:59 | SO6230 |
| 4/20/2024 | 23:29:11 | 782   | Reset System Timer | W Chinden Blvd / N Garrett St  | [Timer] Reset System Timer [Reset Reason] Default [Next Late Check Time] 4/21/2024 23:28:59 | SO6230 |
| 4/20/2024 | 23:29:11 | 4123  | Reset System Timer | ██████████   | [Timer] Reset System Timer [Reset Reason] Default [Next Late Check Time] 4/21/2024 23:28:59 | SO6230 |
| 4/20/2024 | 23:29:11 | 5419  | Reset System Timer | 1055 N CURTIS RD [SAINT ALPHONSUS REGIONAL MEDICAL CENTER HOSPITAL 33] | [Timer] Reset System Timer [Reset Reason] Default [Next Late Check Time] 4/21/2024 23:28:59 | SO6230 |
| 4/20/2024 | 23:29:11 | 761   | Reset System Timer | Dorian / Roosevel  | [Timer] Reset System Timer [Reset Reason] Default [Next Late Check Time] 4/21/2024 23:28:59 | SO6230 |
| 4/20/2024 | 23:29:12 | S505  | Reset System Timer | W Overland Rd / S Empire Way [** s47 ** ** IC ** 6300 w Overland **]   | [Timer] Reset System Timer [Reset Reason] Default [Next Late Check Time] 4/21/2024 23:28:59 | SO6230 |
| 4/20/2024 | 23:29:12 | S509  | Reset System Timer | W Overland Rd / S Empire Way [** s47 ** ** IC ** 6300 w Overland **]   | [Timer] Reset System Timer [Reset Reason] Default [Next Late Check Time] 4/21/2024 23:28:59 | SO6230 |
| 4/20/2024 | 23:29:12 | EG13  | Reset System Timer | LL   | [Timer] Reset System Timer [Reset Reason] Default [Next Late Check Time] 4/21/2024 23:28:59 | SO6230 |
| 4/20/2024 | 23:29:12 | 781   | Reset System Timer | 4100 W OVERLAND RD [Overland lumber]                                   | [Timer] Reset System Timer [Reset Reason] Default [Next Late Check Time] 4/21/2024 23:28:59 | SO6230 |
| 4/20/2024 | 23:29:12 | S312  | Reset System Timer | W DORIAN ST / S ROOSEVELT ST   | [Timer] Reset System Timer [Reset Reason] Default [Next Late Check Time] 4/21/2024 23:28:59 | SO6230 |

|           |          |       |                    |  |   |        |
|-----------|----------|-------|--------------------|--|---|--------|
| 4/20/2024 | 23:29:12 | S61   | Reset System Timer | 4399 OVERLAND/W OVERLAND RD  | [Timer] Reset System Timer [Reset Reason] Default [Next Late Check Time] 4/21/2024 23:28:59 | SO6230 |
| 4/20/2024 | 23:29:26 |       | UserAction         |  | User clicked Exit/Save  | SO6230 |
| 4/20/2024 | 23:30:05 | 2515  | Arrived 2nd Loc    | 3505 W OVERLAND RD   | Incident ID = 5608553, 43.589619, -116.225171, ,  | SO6437 |
| 4/20/2024 | 23:31:43 | 2522  | Available          | W Overland Rd / S Empire Way [** s47<br>** IC ** 6300 w Overland **] | Unit Cleared From Incident 24-0123059   | 2522   |
| 4/20/2024 | 23:31:50 |       | UserAction         |  | User clicked Exit/Save  | SO6129 |
| 4/20/2024 | 23:32:39 | 3250  | Dispatched         | 629 8THN 8TH ST  | W Overland Rd / S Empire Way; Response Number: BEN624-0075063;                              | 3250   |
| 4/20/2024 | 23:32:39 | 3250  | Update Sector      | W Overland Rd / S Empire Way   | From Sector VALLEY to BENCH   | 3250   |
| 4/20/2024 | 23:32:39 | 3250  | Enroute            | W Overland Rd / S Empire Way [** s47<br>** IC ** 6300 w Overland **] | Responding From = 629 8THN 8TH ST.  | 3250   |
| 4/20/2024 | 23:33:27 | 34T4  | Arrived 2nd Loc    | 3505 W OVERLAND RD   | Incident ID = 5608553, 43.589619, -116.225171, ,  | 34T4   |
| 4/20/2024 | 23:40:00 |       | UserAction         |  | User clicked Exit/Save  | SO6230 |
| 4/20/2024 | 23:40:05 |       | Incident Late      |  | Active incident marked as late  |        |
| 4/20/2024 | 23:40:38 | 4613  | Available          | W Overland Rd / S Empire Way [** s47<br>** IC ** 6300 w Overland **] | Unit Cleared From Incident 24-0123059   | SO5275 |
| 4/20/2024 | 23:42:27 | 36T5  | Reset System Timer | 6301 OVERLAND/W OVERLAND RD  | [Timer] Reset System Timer [Reset Reason] Default [Next Late Check Time] 4/20/2024 23:52:27 | SO6214 |
| 4/20/2024 | 23:42:27 | 3682  | Reset System Timer | 4198 DORIAN/W DORIAN ST  | [Timer] Reset System Timer [Reset Reason] Default [Next Late Check Time] 4/20/2024 23:52:27 | SO6214 |
| 4/20/2024 | 23:42:27 | 2513  | Reset System Timer | 6598 OVERLAND/W OVERLAND RD  | [Timer] Reset System Timer [Reset Reason] Default [Next Late Check Time] 4/20/2024 23:52:27 | SO6214 |
| 4/20/2024 | 23:42:27 | 3123  | Reset System Timer | 4199 OVERLAND/W OVERLAND RD  | [Timer] Reset System Timer [Reset Reason] Default [Next Late Check Time] 4/20/2024 23:52:27 | SO6214 |
| 4/20/2024 | 23:42:27 | 2511  | Reset System Timer |  | [Timer] Reset System Timer [Reset Reason] Default [Next Late Check Time] 4/20/2024 23:52:27 | SO6214 |
| 4/20/2024 | 23:42:27 | 3110  | Reset System Timer | 6300 W OVERLAND RD/W OVERLAND RD                                     | [Timer] Reset System Timer [Reset Reason] Default [Next Late Check Time] 4/20/2024 23:52:27 | SO6214 |
| 4/20/2024 | 23:42:27 | 3681  | Reset System Timer | 4016 NEZ PERCEW NEZ PERCE ST   | [Timer] Reset System Timer [Reset Reason] Default [Next Late Check Time] 4/20/2024 23:52:27 | SO6214 |
| 4/20/2024 | 23:42:27 | 2514  | Reset System Timer | 3498 NEZ PERCEW NEZ PERCE ST   | [Timer] Reset System Timer [Reset Reason] Default [Next Late Check Time] 4/20/2024 23:52:27 | SO6214 |
| 4/20/2024 | 23:42:27 | 2854  | Reset System Timer | 1599 GREEN/S GREEN ST  | [Timer] Reset System Timer [Reset Reason] Default [Next Late Check Time] 4/20/2024 23:52:27 | SO6214 |
| 4/20/2024 | 23:42:27 | 31T6  | Reset System Timer | 6599 OVERLAND/W OVERLAND RD  | [Timer] Reset System Timer [Reset Reason] Default [Next Late Check Time] 4/20/2024 23:52:27 | SO6214 |
| 4/20/2024 | 23:42:27 | 31T4  | Reset System Timer | 4051 W OVERLAND RD/W OVERLAND RD                                     | [Timer] Reset System Timer [Reset Reason] Default [Next Late Check Time] 4/20/2024 23:52:27 | SO6214 |
| 4/20/2024 | 23:42:27 | 2526  | Reset System Timer | 4016 NEZ PERCEW NEZ PERCE ST   | [Timer] Reset System Timer [Reset Reason] Default [Next Late Check Time] 4/20/2024 23:52:27 | SO6214 |
| 4/20/2024 | 23:42:27 | 3455  | Reset System Timer | 1632 ROOSEVELT/S ROOSEVELT ST  | [Timer] Reset System Timer [Reset Reason] Default [Next Late Check Time] 4/20/2024 23:52:27 | SO6214 |
| 4/20/2024 | 23:42:28 | 34T4  | Reset System Timer | 4328 OVERLAND/W OVERLAND RD  | [Timer] Reset System Timer [Reset Reason] Default [Next Late Check Time] 4/20/2024 23:52:27 | SO6214 |
| 4/20/2024 | 23:42:28 | 34T1  | Reset System Timer | 1735 CLEVELAND/S CLEVELAND ST  | [Timer] Reset System Timer [Reset Reason] Default [Next Late Check Time] 4/20/2024 23:52:27 | SO6214 |
| 4/20/2024 | 23:42:28 | U22   | Reset System Timer | 4198 NEZ PERCEW NEZ PERCE ST   | [Timer] Reset System Timer [Reset Reason] Default [Next Late Check Time] 4/20/2024 23:52:27 | SO6214 |
| 4/20/2024 | 23:42:28 | 2862  | Reset System Timer | 1734 ROOSEVELT/S ROOSEVELT ST  | [Timer] Reset System Timer [Reset Reason] Default [Next Late Check Time] 4/20/2024 23:52:27 | SO6214 |
| 4/20/2024 | 23:42:28 | 2515  | Reset System Timer | 5398 OVERLAND/W OVERLAND RD  | [Timer] Reset System Timer [Reset Reason] Default [Next Late Check Time] 4/20/2024 23:52:27 | SO6214 |
| 4/20/2024 | 23:42:28 | 2853  | Reset System Timer | 4199 DORIAN/W DORIAN ST  | [Timer] Reset System Timer [Reset Reason] Default [Next Late Check Time] 4/20/2024 23:52:27 | SO6214 |
| 4/20/2024 | 23:42:28 | U31   | Reset System Timer | S CLEVELAND ST / W NEZ PERCE ST                                      | [Timer] Reset System Timer [Reset Reason] Default [Next Late Check Time] 4/20/2024 23:52:27 | SO6214 |
| 4/20/2024 | 23:42:28 | 9361  | Reset System Timer | 1599 GREEN/S GREEN ST  | [Timer] Reset System Timer [Reset Reason] Default [Next Late Check Time] 4/20/2024 23:52:27 | SO6214 |
| 4/20/2024 | 23:42:28 | 2851  | Reset System Timer | 1632 ROOSEVELT/S ROOSEVELT ST  | [Timer] Reset System Timer [Reset Reason] Default [Next Late Check Time] 4/20/2024 23:52:27 | SO6214 |
| 4/20/2024 | 23:42:28 | 3684  | Reset System Timer | 1799 ROOSEVELT/S ROOSEVELT ST  | [Timer] Reset System Timer [Reset Reason] Default [Next Late Check Time] 4/20/2024 23:52:27 | SO6214 |
| 4/20/2024 | 23:42:28 | 4610  | Reset System Timer | 6399 OVERLAND/W OVERLAND RD  | [Timer] Reset System Timer [Reset Reason] Default [Next Late Check Time] 4/20/2024 23:52:27 | SO6214 |
| 4/20/2024 | 23:42:28 | 2855  | Reset System Timer | 1799 ROOSEVELT/S ROOSEVELT ST  | [Timer] Reset System Timer [Reset Reason] Default [Next Late Check Time] 4/20/2024 23:52:27 | SO6214 |
| 4/20/2024 | 23:42:28 | EG84  | Reset System Timer | 6199 CURTISIAN/W CURTISIAN AVE                                       | [Timer] Reset System Timer [Reset Reason] Default [Next Late Check Time] 4/20/2024 23:52:27 | SO6214 |
| 4/20/2024 | 23:42:28 | 3450  | Reset System Timer | 6199 CURTISIAN/W CURTISIAN AVE                                       | [Timer] Reset System Timer [Reset Reason] Default [Next Late Check Time] 4/20/2024 23:52:27 | SO6214 |
| 4/20/2024 | 23:42:28 | K3    | Reset System Timer | 6199 CURTISIAN/W CURTISIAN AVE                                       | [Timer] Reset System Timer [Reset Reason] Default [Next Late Check Time] 4/20/2024 23:52:27 | SO6214 |
| 4/20/2024 | 23:42:28 | K916  | Reset System Timer | 3940 DORIAN/W DORIAN ST  | [Timer] Reset System Timer [Reset Reason] Default [Next Late Check Time] 4/20/2024 23:52:27 | SO6214 |
| 4/20/2024 | 23:42:28 | EG74  | Reset System Timer | 3930 NEZ PERCE/S CLEVELAND ST  | [Timer] Reset System Timer [Reset Reason] Default [Next Late Check Time] 4/20/2024 23:52:27 | SO6214 |
| 4/20/2024 | 23:42:28 | U12   | Reset System Timer | 1632 ROOSEVELT/S ROOSEVELT ST  | [Timer] Reset System Timer [Reset Reason] Default [Next Late Check Time] 4/20/2024 23:52:27 | SO6214 |
| 4/20/2024 | 23:42:28 | EG82  | Reset System Timer | 1905 LATAH/W NEZ PERCE ST  | [Timer] Reset System Timer [Reset Reason] Default [Next Late Check Time] 4/20/2024 23:52:27 | SO6214 |
| 4/20/2024 | 23:42:28 | K918  | Reset System Timer | 1699 ROOSEVELT/S ROOSEVELT ST  | [Timer] Reset System Timer [Reset Reason] Default [Next Late Check Time] 4/20/2024 23:52:27 | SO6214 |
| 4/20/2024 | 23:42:29 | 2510  | Reset System Timer | 4198 OVERLAND/W OVERLAND RD  | [Timer] Reset System Timer [Reset Reason] Default [Next Late Check Time] 4/20/2024 23:52:27 | SO6214 |
| 4/20/2024 | 23:42:29 | 4615  | Reset System Timer | 4013 NEZ PERCEW NEZ PERCE ST   | [Timer] Reset System Timer [Reset Reason] Default [Next Late Check Time] 4/20/2024 23:52:27 | SO6214 |
| 4/20/2024 | 23:42:29 | S53   | Reset System Timer | 1684 CLEVELAND/S CLEVELAND ST  | [Timer] Reset System Timer [Reset Reason] Default [Next Late Check Time] 4/20/2024 23:52:27 | SO6214 |
| 4/20/2024 | 23:42:29 | 2850  | Reset System Timer | 4198 OVERLAND/W OVERLAND RD  | [Timer] Reset System Timer [Reset Reason] Default [Next Late Check Time] 4/20/2024 23:52:27 | SO6214 |
| 4/20/2024 | 23:42:29 | S55   | Reset System Timer | 6199 CURTISIAN/W CURTISIAN AVE                                       | [Timer] Reset System Timer [Reset Reason] Default [Next Late Check Time] 4/20/2024 23:52:27 | SO6214 |
| 4/20/2024 | 23:42:29 | S50   | Reset System Timer | 1055 N CURTIS RD/W CURTISIAN AVE                                     | [Timer] Reset System Timer [Reset Reason] Default [Next Late Check Time] 4/20/2024 23:52:27 | SO6214 |
| 4/20/2024 | 23:42:29 | 2002  | Reset System Timer | 6399 OVERLAND/W OVERLAND RD  | [Timer] Reset System Timer [Reset Reason] Default [Next Late Check Time] 4/20/2024 23:52:27 | SO6214 |
| 4/20/2024 | 23:42:29 | 752   | Reset System Timer | 4199 DORIAN/W DORIAN ST  | [Timer] Reset System Timer [Reset Reason] Default [Next Late Check Time] 4/20/2024 23:52:27 | SO6214 |
| 4/20/2024 | 23:42:29 | 5117  | Reset System Timer | 333 N MARK STALL PL [MSP]  | [Timer] Reset System Timer [Reset Reason] Default [Next Late Check Time] 4/20/2024 23:52:27 | SO6214 |
| 4/20/2024 | 23:42:29 | 783   | Reset System Timer | [REDACTED]   | [Timer] Reset System Timer [Reset Reason] Default [Next Late Check Time] 4/20/2024 23:52:27 | SO6214 |
| 4/20/2024 | 23:42:29 | 790   | Reset System Timer | W NEZ PERCE ST/S BERKELEY LN   | [Timer] Reset System Timer [Reset Reason] Default [Next Late Check Time] 4/20/2024 23:52:27 | SO6214 |
| 4/20/2024 | 23:42:29 | 9362  | Reset System Timer | 6199 CURTISIAN/W CURTISIAN AVE                                       | [Timer] Reset System Timer [Reset Reason] Default [Next Late Check Time] 4/20/2024 23:52:27 | SO6214 |
| 4/20/2024 | 23:42:29 | 2512  | Reset System Timer | 1589 LATAH/S LATAH ST  | [Timer] Reset System Timer [Reset Reason] Default [Next Late Check Time] 4/20/2024 23:52:27 | SO6214 |
| 4/20/2024 | 23:42:29 | 7K91  | Reset System Timer | 1734 ROOSEVELT/S ROOSEVELT ST  | [Timer] Reset System Timer [Reset Reason] Default [Next Late Check Time] 4/20/2024 23:52:27 | SO6214 |
| 4/20/2024 | 23:42:29 | 753   | Reset System Timer | 4198 NEZ PERCEW NEZ PERCE ST   | [Timer] Reset System Timer [Reset Reason] Default [Next Late Check Time] 4/20/2024 23:52:27 | SO6214 |
| 4/20/2024 | 23:42:29 | S15   | Reset System Timer | W Overland Rd / S Empire Way [** s47<br>** IC ** 6300 w Overland **] | [Timer] Reset System Timer [Reset Reason] Default [Next Late Check Time] 4/20/2024 23:52:27 | SO6214 |
| 4/20/2024 | 23:42:29 | STR11 | Reset System Timer | W Overland Rd / S Empire Way [** s47<br>** IC ** 6300 w Overland **] | [Timer] Reset System Timer [Reset Reason] Default [Next Late Check Time] 4/20/2024 23:52:27 | SO6214 |
| 4/20/2024 | 23:42:29 | 3253  | Reset System Timer | 1691 CLEVELAND/S CLEVELAND ST  | [Timer] Reset System Timer [Reset Reason] Default [Next Late Check Time] 4/20/2024 23:52:27 | SO6214 |
| 4/20/2024 | 23:42:29 | 3252  | Reset System Timer | S ROOSEVELT ST / W OVERLAND RD                                       | [Timer] Reset System Timer [Reset Reason] Default [Next Late Check Time] 4/20/2024 23:52:27 | SO6214 |

|           |          |       |                    |  |  |        |
|-----------|----------|-------|--------------------|--|--|--------|
| 4/20/2024 | 23:42:30 | STR13 | Reset System Timer | W Overland Rd / S Empire Way [** s47<br>** IC ** 6300 w Overland **]                               | [Timer] Reset System Timer [Reset Reason] Default [Next<br>Late Check Time] 4/20/2024 23:52:27 | SO6214 |
| 4/20/2024 | 23:42:30 | 4413  | Reset System Timer | S ROOSEVELT ST / W DORIAN ST   | [Timer] Reset System Timer [Reset Reason] Default [Next<br>Late Check Time] 4/20/2024 23:52:27 | SO6214 |
| 4/20/2024 | 23:42:30 | 1003  | Reset System Timer | 4100 W OVERLAND RD/W OVERLAND<br>RD  | [Timer] Reset System Timer [Reset Reason] Default [Next<br>Late Check Time] 4/20/2024 23:52:27 | SO6214 |
| 4/20/2024 | 23:42:30 | 31T5  | Reset System Timer | 4149 NEZ PERCEW NEZ PERCE ST   | [Timer] Reset System Timer [Reset Reason] Default [Next<br>Late Check Time] 4/20/2024 23:52:27 | SO6214 |
| 4/20/2024 | 23:42:30 | 3K94  | Reset System Timer | 4199 DORIANW DORIAN ST   | [Timer] Reset System Timer [Reset Reason] Default [Next<br>Late Check Time] 4/20/2024 23:52:27 | SO6214 |
| 4/20/2024 | 23:42:30 | 785   | Reset System Timer | E 50TH STN ALWORTH ST  | [Timer] Reset System Timer [Reset Reason] Default [Next<br>Late Check Time] 4/20/2024 23:52:27 | SO6214 |
| 4/20/2024 | 23:42:30 | 721   | Reset System Timer | W Overland Rd / S Empire Way [** s47<br>** IC ** 6300 w Overland **]                               | [Timer] Reset System Timer [Reset Reason] Default [Next<br>Late Check Time] 4/20/2024 23:52:27 | SO6214 |
| 4/20/2024 | 23:42:30 | 3K91  | Reset System Timer | 1632 ROOSEVELT'S ROOSEVELT ST  | [Timer] Reset System Timer [Reset Reason] Default [Next<br>Late Check Time] 4/20/2024 23:52:27 | SO6214 |
| 4/20/2024 | 23:42:30 | 5113  | Reset System Timer |  | [Timer] Reset System Timer [Reset Reason] Default [Next<br>Late Check Time] 4/20/2024 23:52:27 | SO6214 |
| 4/20/2024 | 23:42:30 | 2650  | Reset System Timer | W Overland Rd / S Empire Way [** s47<br>** IC ** 6300 w Overland **]                               | [Timer] Reset System Timer [Reset Reason] Default [Next<br>Late Check Time] 4/20/2024 23:52:27 | SO6214 |
| 4/20/2024 | 23:42:30 | S321  | Reset System Timer | 9325 W MOSSYWOOD DR [DESERT<br>SAGE ELEM]  | [Timer] Reset System Timer [Reset Reason] Default [Next<br>Late Check Time] 4/20/2024 23:52:27 | SO6214 |
| 4/20/2024 | 23:42:30 | 9011  | Reset System Timer | 7200 W BARRISTER DR [A19]  | [Timer] Reset System Timer [Reset Reason] Default [Next<br>Late Check Time] 4/20/2024 23:52:27 | SO6214 |
| 4/20/2024 | 23:42:30 | 2113  | Reset System Timer | MARK STALL DRIVEWAYIN MARK<br>STALL PL   | [Timer] Reset System Timer [Reset Reason] Default [Next<br>Late Check Time] 4/20/2024 23:52:27 | SO6214 |
| 4/20/2024 | 23:42:30 | 1K96  | Reset System Timer | 1740 JACKSON'S JACKSON ST  | [Timer] Reset System Timer [Reset Reason] Default [Next<br>Late Check Time] 4/20/2024 23:52:27 | SO6214 |
| 4/20/2024 | 23:42:30 | 9611  | Reset System Timer | S CLEVELAND ST/W PALOUSE ST  | [Timer] Reset System Timer [Reset Reason] Default [Next<br>Late Check Time] 4/20/2024 23:52:27 | SO6214 |
| 4/20/2024 | 23:42:30 | 3001  | Reset System Timer | 1055 N CURTIS RD/W CURTISIAN AVE   | [Timer] Reset System Timer [Reset Reason] Default [Next<br>Late Check Time] 4/20/2024 23:52:27 | SO6214 |
| 4/20/2024 | 23:42:30 | 8710  | Reset System Timer | S GREEN ST/W OVERLAND RD   | [Timer] Reset System Timer [Reset Reason] Default [Next<br>Late Check Time] 4/20/2024 23:52:27 | SO6214 |
| 4/20/2024 | 23:42:30 | 2313  | Reset System Timer | MARK STALL DRIVEWAYIN MARK<br>STALL PL   | [Timer] Reset System Timer [Reset Reason] Default [Next<br>Late Check Time] 4/20/2024 23:52:27 | SO6214 |
| 4/20/2024 | 23:42:30 | 782   | Reset System Timer | W Chinden Blvd / N Garrett St  | [Timer] Reset System Timer [Reset Reason] Default [Next<br>Late Check Time] 4/20/2024 23:52:27 | SO6214 |
| 4/20/2024 | 23:42:31 | 4123  | Reset System Timer |  | [Timer] Reset System Timer [Reset Reason] Default [Next<br>Late Check Time] 4/20/2024 23:52:27 | SO6214 |
| 4/20/2024 | 23:42:31 | 5419  | Reset System Timer | 1055 N CURTIS RD [SAINT<br>ALPHONSUS REGIONAL MEDICAL<br>CENTER HOSPITAL 33]<br>Dorian / Roosevelt | [Timer] Reset System Timer [Reset Reason] Default [Next<br>Late Check Time] 4/20/2024 23:52:27 | SO6214 |
| 4/20/2024 | 23:42:31 | 761   | Reset System Timer |  | [Timer] Reset System Timer [Reset Reason] Default [Next<br>Late Check Time] 4/20/2024 23:52:27 | SO6214 |
| 4/20/2024 | 23:42:31 | S505  | Reset System Timer | W Overland Rd / S Empire Way [** s47<br>** IC ** 6300 w Overland **]                               | [Timer] Reset System Timer [Reset Reason] Default [Next<br>Late Check Time] 4/20/2024 23:52:27 | SO6214 |
| 4/20/2024 | 23:42:31 | S509  | Reset System Timer | W Overland Rd / S Empire Way [** s47<br>** IC ** 6300 w Overland **]                               | [Timer] Reset System Timer [Reset Reason] Default [Next<br>Late Check Time] 4/20/2024 23:52:27 | SO6214 |
| 4/20/2024 | 23:42:31 | EG13  | Reset System Timer | LL   | [Timer] Reset System Timer [Reset Reason] Default [Next<br>Late Check Time] 4/20/2024 23:52:27 | SO6214 |
| 4/20/2024 | 23:42:31 | 781   | Reset System Timer | 4100 W OVERLAND RD [Overland<br>lumber]  | [Timer] Reset System Timer [Reset Reason] Default [Next<br>Late Check Time] 4/20/2024 23:52:27 | SO6214 |
| 4/20/2024 | 23:42:31 | S312  | Reset System Timer | W DORIAN ST / S ROOSEVELT ST   | [Timer] Reset System Timer [Reset Reason] Default [Next<br>Late Check Time] 4/20/2024 23:52:27 | SO6214 |
| 4/20/2024 | 23:42:31 | S61   | Reset System Timer | 4100 W OVERLAND RD/W OVERLAND<br>RD  | [Timer] Reset System Timer [Reset Reason] Default [Next<br>Late Check Time] 4/20/2024 23:52:27 | SO6214 |
| 4/20/2024 | 23:42:31 | 3250  | Reset System Timer | 4013 NEZ PERCEW NEZ PERCE ST   | [Timer] Reset System Timer [Reset Reason] Default [Next<br>Late Check Time] 4/20/2024 23:52:27 | SO6214 |
| 4/20/2024 | 23:47:44 |       | UserAction         |  | User clicked Exit/Save   | SO6129 |
| 4/20/2024 | 23:52:27 |       | Incident Late      |  | Active incident marked as late   |        |
| 4/20/2024 | 23:52:35 | 36T5  | Reset System Timer | 6301 OVERLAND/W OVERLAND RD  | [Timer] Reset System Timer [Reset Reason] Default [Next<br>Late Check Time] 4/21/2024 00:02:35 | SO6214 |
| 4/20/2024 | 23:52:35 | 3682  | Reset System Timer | 4198 DORIANW DORIAN ST   | [Timer] Reset System Timer [Reset Reason] Default [Next<br>Late Check Time] 4/21/2024 00:02:35 | SO6214 |
| 4/20/2024 | 23:52:35 | 2513  | Reset System Timer | 6598 OVERLAND/W OVERLAND RD  | [Timer] Reset System Timer [Reset Reason] Default [Next<br>Late Check Time] 4/21/2024 00:02:35 | SO6214 |
| 4/20/2024 | 23:52:35 | 3123  | Reset System Timer | 4199 OVERLAND/W OVERLAND RD  | [Timer] Reset System Timer [Reset Reason] Default [Next<br>Late Check Time] 4/21/2024 00:02:35 | SO6214 |
| 4/20/2024 | 23:52:35 | 2511  | Reset System Timer |  | [Timer] Reset System Timer [Reset Reason] Default [Next<br>Late Check Time] 4/21/2024 00:02:35 | SO6214 |
| 4/20/2024 | 23:52:35 | 3110  | Reset System Timer | 6300 W OVERLAND RD/W OVERLAND<br>RD  | [Timer] Reset System Timer [Reset Reason] Default [Next<br>Late Check Time] 4/21/2024 00:02:35 | SO6214 |
| 4/20/2024 | 23:52:35 | 3681  | Reset System Timer | 4016 NEZ PERCEW NEZ PERCE ST   | [Timer] Reset System Timer [Reset Reason] Default [Next<br>Late Check Time] 4/21/2024 00:02:35 | SO6214 |
| 4/20/2024 | 23:52:35 | 2514  | Reset System Timer | 3498 NEZ PERCEW NEZ PERCE ST   | [Timer] Reset System Timer [Reset Reason] Default [Next<br>Late Check Time] 4/21/2024 00:02:35 | SO6214 |
| 4/20/2024 | 23:52:35 | 2854  | Reset System Timer | 1599 GREEN'S GREEN ST  | [Timer] Reset System Timer [Reset Reason] Default [Next<br>Late Check Time] 4/21/2024 00:02:35 | SO6214 |
| 4/20/2024 | 23:52:35 | 31T6  | Reset System Timer | 6599 OVERLAND/W OVERLAND RD  | [Timer] Reset System Timer [Reset Reason] Default [Next<br>Late Check Time] 4/21/2024 00:02:35 | SO6214 |
| 4/20/2024 | 23:52:35 | 31T4  | Reset System Timer | 4051 W OVERLAND RD/W OVERLAND<br>RD  | [Timer] Reset System Timer [Reset Reason] Default [Next<br>Late Check Time] 4/21/2024 00:02:35 | SO6214 |
| 4/20/2024 | 23:52:35 | 2526  | Reset System Timer | 4016 NEZ PERCEW NEZ PERCE ST   | [Timer] Reset System Timer [Reset Reason] Default [Next<br>Late Check Time] 4/21/2024 00:02:35 | SO6214 |
| 4/20/2024 | 23:52:35 | 3455  | Reset System Timer | 1632 ROOSEVELT'S ROOSEVELT ST  | [Timer] Reset System Timer [Reset Reason] Default [Next<br>Late Check Time] 4/21/2024 00:02:35 | SO6214 |
| 4/20/2024 | 23:52:35 | 34T4  | Reset System Timer | 6301 OVERLAND/W OVERLAND RD  | [Timer] Reset System Timer [Reset Reason] Default [Next<br>Late Check Time] 4/21/2024 00:02:35 | SO6214 |
| 4/20/2024 | 23:52:36 | 34T1  | Reset System Timer | 1735 CLEVELAND'S CLEVELAND ST  | [Timer] Reset System Timer [Reset Reason] Default [Next<br>Late Check Time] 4/21/2024 00:02:35 | SO6214 |
| 4/20/2024 | 23:52:36 | U22   | Reset System Timer | 4198 NEZ PERCEW NEZ PERCE ST   | [Timer] Reset System Timer [Reset Reason] Default [Next<br>Late Check Time] 4/21/2024 00:02:35 | SO6214 |
| 4/20/2024 | 23:52:36 | 2862  | Reset System Timer | 1734 ROOSEVELT'S ROOSEVELT ST  | [Timer] Reset System Timer [Reset Reason] Default [Next<br>Late Check Time] 4/21/2024 00:02:35 | SO6214 |
| 4/20/2024 | 23:52:36 | 2515  | Reset System Timer | 6214 OVERLAND/W OVERLAND RD  | [Timer] Reset System Timer [Reset Reason] Default [Next<br>Late Check Time] 4/21/2024 00:02:35 | SO6214 |
| 4/20/2024 | 23:52:36 | 2853  | Reset System Timer | 4199 DORIANW DORIAN ST   | [Timer] Reset System Timer [Reset Reason] Default [Next<br>Late Check Time] 4/21/2024 00:02:35 | SO6214 |
| 4/20/2024 | 23:52:36 | U31   | Reset System Timer | S CLEVELAND ST / W NEZ PERCE ST  | [Timer] Reset System Timer [Reset Reason] Default [Next<br>Late Check Time] 4/21/2024 00:02:35 | SO6214 |
| 4/20/2024 | 23:52:36 | 9361  | Reset System Timer | 1599 GREEN'S GREEN ST  | [Timer] Reset System Timer [Reset Reason] Default [Next<br>Late Check Time] 4/21/2024 00:02:35 | SO6214 |
| 4/20/2024 | 23:52:36 | 2851  | Reset System Timer | 1632 ROOSEVELT'S ROOSEVELT ST  | [Timer] Reset System Timer [Reset Reason] Default [Next<br>Late Check Time] 4/21/2024 00:02:35 | SO6214 |
| 4/20/2024 | 23:52:36 | 3684  | Reset System Timer | 1799 ROOSEVELT'S ROOSEVELT ST  | [Timer] Reset System Timer [Reset Reason] Default [Next<br>Late Check Time] 4/21/2024 00:02:35 | SO6214 |
| 4/20/2024 | 23:52:36 | 4610  | Reset System Timer | 6399 OVERLAND/W OVERLAND RD  | [Timer] Reset System Timer [Reset Reason] Default [Next<br>Late Check Time] 4/21/2024 00:02:35 | SO6214 |
| 4/20/2024 | 23:52:36 | 2855  | Reset System Timer | 1799 ROOSEVELT'S ROOSEVELT ST  | [Timer] Reset System Timer [Reset Reason] Default [Next<br>Late Check Time] 4/21/2024 00:02:35 | SO6214 |
| 4/20/2024 | 23:52:36 | EG84  | Reset System Timer | 6199 CURTISIANW CURTISIAN AVE  | [Timer] Reset System Timer [Reset Reason] Default [Next<br>Late Check Time] 4/21/2024 00:02:35 | SO6214 |
| 4/20/2024 | 23:52:36 | 3450  | Reset System Timer | 6199 CURTISIANW CURTISIAN AVE  | [Timer] Reset System Timer [Reset Reason] Default [Next<br>Late Check Time] 4/21/2024 00:02:35 | SO6214 |
| 4/20/2024 | 23:52:36 | K3    | Reset System Timer | 6199 CURTISIANW CURTISIAN AVE  | [Timer] Reset System Timer [Reset Reason] Default [Next<br>Late Check Time] 4/21/2024 00:02:35 | SO6214 |
| 4/20/2024 | 23:52:36 | K916  | Reset System Timer | 3940 DORIANW DORIAN ST   | [Timer] Reset System Timer [Reset Reason] Default [Next<br>Late Check Time] 4/21/2024 00:02:35 | SO6214 |
| 4/20/2024 | 23:52:36 | EG74  | Reset System Timer | 3930 NEZ PERCE'S CLEVELAND ST  | [Timer] Reset System Timer [Reset Reason] Default [Next<br>Late Check Time] 4/21/2024 00:02:35 | SO6214 |

|           |          |       |                    |  |   |        |
|-----------|----------|-------|--------------------|--|---|--------|
| 4/20/2024 | 23:52:36 | U12   | Reset System Timer | 1632 ROOSEVELT'S ROOSEVELT ST  | [Timer] Reset System Timer [Reset Reason] Default [Next Late Check Time] 4/21/2024 00:02:35 | SO6214 |
| 4/20/2024 | 23:52:36 | EG82  | Reset System Timer | 1905 LATAHW NEZ PERCE ST   | [Timer] Reset System Timer [Reset Reason] Default [Next Late Check Time] 4/21/2024 00:02:35 | SO6214 |
| 4/20/2024 | 23:52:36 | K918  | Reset System Timer | 1699 ROOSEVELT'S ROOSEVELT ST  | [Timer] Reset System Timer [Reset Reason] Default [Next Late Check Time] 4/21/2024 00:02:35 | SO6214 |
| 4/20/2024 | 23:52:36 | 2510  | Reset System Timer | 4198 OVERLANDW OVERLAND RD   | [Timer] Reset System Timer [Reset Reason] Default [Next Late Check Time] 4/21/2024 00:02:35 | SO6214 |
| 4/20/2024 | 23:52:36 | 4615  | Reset System Timer | 4013 NEZ PERCEW NEZ PERCE ST   | [Timer] Reset System Timer [Reset Reason] Default [Next Late Check Time] 4/21/2024 00:02:35 | SO6214 |
| 4/20/2024 | 23:52:36 | S53   | Reset System Timer | 1684 CLEVELAND'S CLEVELAND ST  | [Timer] Reset System Timer [Reset Reason] Default [Next Late Check Time] 4/21/2024 00:02:35 | SO6214 |
| 4/20/2024 | 23:52:37 | 2850  | Reset System Timer | 1599 GREEN'S GREEN ST  | [Timer] Reset System Timer [Reset Reason] Default [Next Late Check Time] 4/21/2024 00:02:35 | SO6214 |
| 4/20/2024 | 23:52:37 | S55   | Reset System Timer | 6199 CURTISIANW CURTISIAN AVE  | [Timer] Reset System Timer [Reset Reason] Default [Next Late Check Time] 4/21/2024 00:02:35 | SO6214 |
| 4/20/2024 | 23:52:37 | S50   | Reset System Timer | 1055 N CURTIS RDIW CURTISIAN AVE                                       | [Timer] Reset System Timer [Reset Reason] Default [Next Late Check Time] 4/21/2024 00:02:35 | SO6214 |
| 4/20/2024 | 23:52:37 | 2002  | Reset System Timer | 6399 OVERLANDW OVERLAND RD   | [Timer] Reset System Timer [Reset Reason] Default [Next Late Check Time] 4/21/2024 00:02:35 | SO6214 |
| 4/20/2024 | 23:52:37 | 752   | Reset System Timer | 4199 DORIANW DORIAN ST   | [Timer] Reset System Timer [Reset Reason] Default [Next Late Check Time] 4/21/2024 00:02:35 | SO6214 |
| 4/20/2024 | 23:52:37 | 5117  | Reset System Timer | 333 N MARK STALL PL [MSP]  | [Timer] Reset System Timer [Reset Reason] Default [Next Late Check Time] 4/21/2024 00:02:35 | SO6214 |
| 4/20/2024 | 23:52:37 | 783   | Reset System Timer | [REDACTED]   | [Timer] Reset System Timer [Reset Reason] Default [Next Late Check Time] 4/21/2024 00:02:35 | SO6214 |
| 4/20/2024 | 23:52:37 | 790   | Reset System Timer | W NEZ PERCE ST'S BERKELEY LN   | [Timer] Reset System Timer [Reset Reason] Default [Next Late Check Time] 4/21/2024 00:02:35 | SO6214 |
| 4/20/2024 | 23:52:37 | 9362  | Reset System Timer | 6199 CURTISIANW CURTISIAN AVE  | [Timer] Reset System Timer [Reset Reason] Default [Next Late Check Time] 4/21/2024 00:02:35 | SO6214 |
| 4/20/2024 | 23:52:37 | 2512  | Reset System Timer | 1589 LATAH'S LATAH ST  | [Timer] Reset System Timer [Reset Reason] Default [Next Late Check Time] 4/21/2024 00:02:35 | SO6214 |
| 4/20/2024 | 23:52:37 | 7K91  | Reset System Timer | 1734 ROOSEVELT'S ROOSEVELT ST  | [Timer] Reset System Timer [Reset Reason] Default [Next Late Check Time] 4/21/2024 00:02:35 | SO6214 |
| 4/20/2024 | 23:52:37 | 753   | Reset System Timer | 4198 NEZ PERCEW NEZ PERCE ST   | [Timer] Reset System Timer [Reset Reason] Default [Next Late Check Time] 4/21/2024 00:02:35 | SO6214 |
| 4/20/2024 | 23:52:37 | S15   | Reset System Timer | W Overland Rd / S Empire Way [** s47 ** ** IC ** 6300 w Overland **]   | [Timer] Reset System Timer [Reset Reason] Default [Next Late Check Time] 4/21/2024 00:02:35 | SO6214 |
| 4/20/2024 | 23:52:37 | STR11 | Reset System Timer | W Overland Rd / S Empire Way [** s47 ** ** IC ** 6300 w Overland **]   | [Timer] Reset System Timer [Reset Reason] Default [Next Late Check Time] 4/21/2024 00:02:35 | SO6214 |
| 4/20/2024 | 23:52:37 | 3253  | Reset System Timer | 1691 CLEVELAND'S CLEVELAND ST  | [Timer] Reset System Timer [Reset Reason] Default [Next Late Check Time] 4/21/2024 00:02:35 | SO6214 |
| 4/20/2024 | 23:52:37 | 3252  | Reset System Timer | S ROOSEVELT ST / W OVERLAND RD   | [Timer] Reset System Timer [Reset Reason] Default [Next Late Check Time] 4/21/2024 00:02:35 | SO6214 |
| 4/20/2024 | 23:52:37 | STR13 | Reset System Timer | W Overland Rd / S Empire Way [** s47 ** ** IC ** 6300 w Overland **]   | [Timer] Reset System Timer [Reset Reason] Default [Next Late Check Time] 4/21/2024 00:02:35 | SO6214 |
| 4/20/2024 | 23:52:37 | 4413  | Reset System Timer | S ROOSEVELT ST / W DORIAN ST   | [Timer] Reset System Timer [Reset Reason] Default [Next Late Check Time] 4/21/2024 00:02:35 | SO6214 |
| 4/20/2024 | 23:52:37 | 1003  | Reset System Timer | 4100 W OVERLAND RDIW OVERLAND RD                                       | [Timer] Reset System Timer [Reset Reason] Default [Next Late Check Time] 4/21/2024 00:02:35 | SO6214 |
| 4/20/2024 | 23:52:37 | 31T5  | Reset System Timer | 4149 NEZ PERCEW NEZ PERCE ST   | [Timer] Reset System Timer [Reset Reason] Default [Next Late Check Time] 4/21/2024 00:02:35 | SO6214 |
| 4/20/2024 | 23:52:37 | 3K94  | Reset System Timer | 4199 DORIANW DORIAN ST   | [Timer] Reset System Timer [Reset Reason] Default [Next Late Check Time] 4/21/2024 00:02:35 | SO6214 |
| 4/20/2024 | 23:52:37 | 785   | Reset System Timer | E 50TH STN ALWORTH ST  | [Timer] Reset System Timer [Reset Reason] Default [Next Late Check Time] 4/21/2024 00:02:35 | SO6214 |
| 4/20/2024 | 23:52:37 | 721   | Reset System Timer | W Overland Rd / S Empire Way [** s47 ** ** IC ** 6300 w Overland **]   | [Timer] Reset System Timer [Reset Reason] Default [Next Late Check Time] 4/21/2024 00:02:35 | SO6214 |
| 4/20/2024 | 23:52:38 | 3K91  | Reset System Timer | 1632 ROOSEVELT'S ROOSEVELT ST  | [Timer] Reset System Timer [Reset Reason] Default [Next Late Check Time] 4/21/2024 00:02:35 | SO6214 |
| 4/20/2024 | 23:52:38 | 5113  | Reset System Timer | [REDACTED]   | [Timer] Reset System Timer [Reset Reason] Default [Next Late Check Time] 4/21/2024 00:02:35 | SO6214 |
| 4/20/2024 | 23:52:38 | 2650  | Reset System Timer | W Overland Rd / S Empire Way [** s47 ** ** IC ** 6300 w Overland **]   | [Timer] Reset System Timer [Reset Reason] Default [Next Late Check Time] 4/21/2024 00:02:35 | SO6214 |
| 4/20/2024 | 23:52:38 | S321  | Reset System Timer | 9325 W MOSSYWOOD DR [DESERT SAGE ELEM]                                 | [Timer] Reset System Timer [Reset Reason] Default [Next Late Check Time] 4/21/2024 00:02:35 | SO6214 |
| 4/20/2024 | 23:52:38 | 9011  | Reset System Timer | 7200 W BARRISTER DR [A19]  | [Timer] Reset System Timer [Reset Reason] Default [Next Late Check Time] 4/21/2024 00:02:35 | SO6214 |
| 4/20/2024 | 23:52:38 | 2113  | Reset System Timer | MARK STALL DRIVEWAYIN MARK STALL PL                                    | [Timer] Reset System Timer [Reset Reason] Default [Next Late Check Time] 4/21/2024 00:02:35 | SO6214 |
| 4/20/2024 | 23:52:38 | 1K96  | Reset System Timer | 1740 JACKSON'S JACKSON ST  | [Timer] Reset System Timer [Reset Reason] Default [Next Late Check Time] 4/21/2024 00:02:35 | SO6214 |
| 4/20/2024 | 23:52:38 | 9611  | Reset System Timer | S CLEVELAND STIW PALOUSE ST  | [Timer] Reset System Timer [Reset Reason] Default [Next Late Check Time] 4/21/2024 00:02:35 | SO6214 |
| 4/20/2024 | 23:52:38 | 3001  | Reset System Timer | 1055 N CURTIS RDIW CURTISIAN AVE                                       | [Timer] Reset System Timer [Reset Reason] Default [Next Late Check Time] 4/21/2024 00:02:35 | SO6214 |
| 4/20/2024 | 23:52:38 | 8710  | Reset System Timer | S GREEN STIW OVERLAND RD   | [Timer] Reset System Timer [Reset Reason] Default [Next Late Check Time] 4/21/2024 00:02:35 | SO6214 |
| 4/20/2024 | 23:52:38 | 2313  | Reset System Timer | MARK STALL DRIVEWAYIN MARK STALL PL                                    | [Timer] Reset System Timer [Reset Reason] Default [Next Late Check Time] 4/21/2024 00:02:35 | SO6214 |
| 4/20/2024 | 23:52:38 | 782   | Reset System Timer | W Chinden Blvd / N Garrett St  | [Timer] Reset System Timer [Reset Reason] Default [Next Late Check Time] 4/21/2024 00:02:35 | SO6214 |
| 4/20/2024 | 23:52:38 | 4123  | Reset System Timer | [REDACTED]   | [Timer] Reset System Timer [Reset Reason] Default [Next Late Check Time] 4/21/2024 00:02:35 | SO6214 |
| 4/20/2024 | 23:52:38 | 5419  | Reset System Timer | 1055 N CURTIS RD [SAINT ALPHONSUS REGIONAL MEDICAL CENTER HOSPITAL 33] | [Timer] Reset System Timer [Reset Reason] Default [Next Late Check Time] 4/21/2024 00:02:35 | SO6214 |
| 4/20/2024 | 23:52:38 | 761   | Reset System Timer | Dorian / Roosevel  | [Timer] Reset System Timer [Reset Reason] Default [Next Late Check Time] 4/21/2024 00:02:35 | SO6214 |
| 4/20/2024 | 23:52:38 | S505  | Reset System Timer | W Overland Rd / S Empire Way [** s47 ** ** IC ** 6300 w Overland **]   | [Timer] Reset System Timer [Reset Reason] Default [Next Late Check Time] 4/21/2024 00:02:35 | SO6214 |
| 4/20/2024 | 23:52:38 | S509  | Reset System Timer | W Overland Rd / S Empire Way [** s47 ** ** IC ** 6300 w Overland **]   | [Timer] Reset System Timer [Reset Reason] Default [Next Late Check Time] 4/21/2024 00:02:35 | SO6214 |
| 4/20/2024 | 23:52:38 | EG13  | Reset System Timer | LL   | [Timer] Reset System Timer [Reset Reason] Default [Next Late Check Time] 4/21/2024 00:02:35 | SO6214 |
| 4/20/2024 | 23:52:38 | 781   | Reset System Timer | 4100 W OVERLAND RD [Overland lumber]                                   | [Timer] Reset System Timer [Reset Reason] Default [Next Late Check Time] 4/21/2024 00:02:35 | SO6214 |
| 4/20/2024 | 23:52:38 | 36T5  | Reset System Timer | 6301 OVERLANDW OVERLAND RD   | [Timer] Reset System Timer [Reset Reason] Default [Next Late Check Time] 4/21/2024 23:52:37 | SO6347 |
| 4/20/2024 | 23:52:38 | S312  | Reset System Timer | W DORIAN ST / S ROOSEVELT ST   | [Timer] Reset System Timer [Reset Reason] Default [Next Late Check Time] 4/21/2024 00:02:35 | SO6214 |
| 4/20/2024 | 23:52:38 | 3682  | Reset System Timer | 4198 DORIANW DORIAN ST   | [Timer] Reset System Timer [Reset Reason] Default [Next Late Check Time] 4/21/2024 23:52:37 | SO6347 |
| 4/20/2024 | 23:52:38 | S61   | Reset System Timer | 4100 W OVERLAND RDIW OVERLAND RD                                       | [Timer] Reset System Timer [Reset Reason] Default [Next Late Check Time] 4/21/2024 00:02:35 | SO6214 |
| 4/20/2024 | 23:52:38 | 2513  | Reset System Timer | 6598 OVERLANDW OVERLAND RD   | [Timer] Reset System Timer [Reset Reason] Default [Next Late Check Time] 4/21/2024 23:52:37 | SO6347 |
| 4/20/2024 | 23:52:38 | 3123  | Reset System Timer | 4199 OVERLANDW OVERLAND RD   | [Timer] Reset System Timer [Reset Reason] Default [Next Late Check Time] 4/21/2024 23:52:37 | SO6347 |
| 4/20/2024 | 23:52:38 | 3250  | Reset System Timer | 1729 JACKSON'S JACKSON ST  | [Timer] Reset System Timer [Reset Reason] Default [Next Late Check Time] 4/21/2024 00:02:35 | SO6214 |
| 4/20/2024 | 23:52:39 | 2511  | Reset System Timer |  | [Timer] Reset System Timer [Reset Reason] Default [Next Late Check Time] 4/21/2024 23:52:37 | SO6347 |
| 4/20/2024 | 23:52:39 | 3110  | Reset System Timer | 6300 W OVERLAND RDIW OVERLAND RD                                       | [Timer] Reset System Timer [Reset Reason] Default [Next Late Check Time] 4/21/2024 23:52:37 | SO6347 |
| 4/20/2024 | 23:52:39 | 3681  | Reset System Timer | 4016 NEZ PERCEW NEZ PERCE ST   | [Timer] Reset System Timer [Reset Reason] Default [Next Late Check Time] 4/21/2024 23:52:37 | SO6347 |
| 4/20/2024 | 23:52:39 | 2514  | Reset System Timer | 3498 NEZ PERCEW NEZ PERCE ST   | [Timer] Reset System Timer [Reset Reason] Default [Next Late Check Time] 4/21/2024 23:52:37 | SO6347 |
| 4/20/2024 | 23:52:39 | 2854  | Reset System Timer | 1599 GREEN'S GREEN ST  | [Timer] Reset System Timer [Reset Reason] Default [Next Late Check Time] 4/21/2024 23:52:37 | SO6347 |

57/93



|           |          |      |                    |   |  |        |
|-----------|----------|------|--------------------|---|--|--------|
| 4/20/2024 | 23:52:42 | 782  | Reset System Timer | W Chinden Blvd / N Garrett St   | [Timer] Reset System Timer [Reset Reason] Default [Next Late Check Time] 4/21/2024 23:52:37                          | SO6347 |
| 4/20/2024 | 23:52:42 | 4123 | Reset System Timer | [REDACTED]  | [Timer] Reset System Timer [Reset Reason] Default [Next Late Check Time] 4/21/2024 23:52:37                          | SO6347 |
| 4/20/2024 | 23:52:42 | 5419 | Reset System Timer | 1055 N CURTIS RD [SAINT ALPHONSUS REGIONAL MEDICAL CENTER HOSPITAL 33] Dorian / Roosevelt | [Timer] Reset System Timer [Reset Reason] Default [Next Late Check Time] 4/21/2024 23:52:37                          | SO6347 |
| 4/20/2024 | 23:52:42 | 761  | Reset System Timer |   | [Timer] Reset System Timer [Reset Reason] Default [Next Late Check Time] 4/21/2024 23:52:37                          | SO6347 |
| 4/20/2024 | 23:52:42 | S505 | Reset System Timer | W Overland Rd / S Empire Way [** s47 *** IC ** 6300 w Overland **]                        | [Timer] Reset System Timer [Reset Reason] Default [Next Late Check Time] 4/21/2024 23:52:37                          | SO6347 |
| 4/20/2024 | 23:52:42 | S509 | Reset System Timer | W Overland Rd / S Empire Way [** s47 *** IC ** 6300 w Overland **]                        | [Timer] Reset System Timer [Reset Reason] Default [Next Late Check Time] 4/21/2024 23:52:37                          | SO6347 |
| 4/20/2024 | 23:52:42 | EG13 | Reset System Timer | LL  | [Timer] Reset System Timer [Reset Reason] Default [Next Late Check Time] 4/21/2024 23:52:37                          | SO6347 |
| 4/20/2024 | 23:52:42 | 781  | Reset System Timer | 4100 W OVERLAND RD [Overland lumber]  | [Timer] Reset System Timer [Reset Reason] Default [Next Late Check Time] 4/21/2024 23:52:37                          | SO6347 |
| 4/20/2024 | 23:52:42 | S312 | Reset System Timer | W DORIAN ST / S ROOSEVELT ST  | [Timer] Reset System Timer [Reset Reason] Default [Next Late Check Time] 4/21/2024 23:52:37                          | SO6347 |
| 4/20/2024 | 23:52:42 | S61  | Reset System Timer | 4100 W OVERLAND RD/W OVERLAND RD  | [Timer] Reset System Timer [Reset Reason] Default [Next Late Check Time] 4/21/2024 23:52:37                          | SO6347 |
| 4/20/2024 | 23:52:42 | 3250 | Reset System Timer | 1729 JACKSON'S JACKSON ST   | [Timer] Reset System Timer [Reset Reason] Default [Next Late Check Time] 4/21/2024 23:52:37                          | SO6347 |
| 4/21/2024 | 00:04:26 |      | UserAction         |   | User clicked Exit/Save   | SO6129 |
| 4/21/2024 | 00:05:25 |      | UserAction         |   | User clicked Exit/Save   | SO6303 |
| 4/21/2024 | 00:06:16 | 752  | Available          | W Overland Rd / S Empire Way [** s47 *** IC ** 6300 w Overland **]                        | Unit Cleared From Incident 24-0123059  | 752    |
| 4/21/2024 | 00:07:03 | 2850 | On Scene           | W Overland Rd / S Empire Way [** s47 *** IC ** 6300 w Overland **]                        |  | 2850   |
| 4/21/2024 | 00:08:14 | 711  | Dispatched         | 398 50TH E 50TH ST  | W Overland Rd / S Empire Way; Response Number: BEN624-0075073;   | 711    |
| 4/21/2024 | 00:08:14 | 711  | Update Sector      | W Overland Rd / S Empire Way  | From Sector GC to BENCH  | 711    |
| 4/21/2024 | 00:08:14 | 711  | Enroute            | W Overland Rd / S Empire Way [** s47 *** IC ** 6300 w Overland **]                        | Responding From = 398 50TH E 50TH ST.  | 711    |
| 4/21/2024 | 00:08:27 | 721  | Available          | W Overland Rd / S Empire Way [** s47 *** IC ** 6300 w Overland **]                        | Unit Cleared From Incident 24-0123059  | 721    |
| 4/21/2024 | 00:08:34 | 711  | Enroute 2nd Loc    | [REDACTED]  | Incident ID = 5608553, [REDACTED] ,  | 711    |
| 4/21/2024 | 00:09:16 | 7K91 | Available          | W Overland Rd / S Empire Way [** s47 *** IC ** 6300 w Overland **]                        | Unit Cleared From Incident 24-0123059  | 7K91   |
| 4/21/2024 | 00:10:08 |      | UserAction         |   | User clicked Exit/Save   | SO6214 |
| 4/21/2024 | 00:10:51 |      | UserAction         |   | User clicked Exit/Save   | SO6303 |
| 4/21/2024 | 00:11:48 | 34T1 | On Scene           | W Overland Rd / S Empire Way [** s47 *** IC ** 6300 w Overland **]                        |  | 34T1   |
| 4/21/2024 | 00:12:22 | 3455 | On Scene           | W Overland Rd / S Empire Way [** s47 *** IC ** 6300 w Overland **]                        |  | 3455   |
| 4/21/2024 | 00:12:31 | 783  | Reset System Timer | [REDACTED]  | [Timer] Reset System Timer [Reset Reason] Default [Next Late Check Time] 4/22/2024 00:12:30 [Comment] no sec at cilt | SO6437 |
| 4/21/2024 | 00:13:30 |      | UserAction         |   | User clicked Exit/Save   | SO6230 |
| 4/21/2024 | 00:13:33 | 34T1 | Enroute 2nd Loc    | 1055 N CURTIS RD  | Incident ID = 5608553, 43.613945, -116.255204, ,   | 34T1   |
| 4/21/2024 | 00:15:26 |      | UserAction         |   | User clicked Exit/Save   | SO6303 |
| 4/21/2024 | 00:17:00 |      | UserAction         |   | User clicked Exit/Save   | SO6129 |
| 4/21/2024 | 00:17:03 |      | Incident Late      |   | Active incident marked as late   |        |
| 4/21/2024 | 00:17:13 | 36T5 | Reset System Timer | 6301 OVERLAND/W OVERLAND RD   | [Timer] Reset System Timer [Reset Reason] Default [Next Late Check Time] 4/22/2024 00:17:12                          | SO6347 |
| 4/21/2024 | 00:17:13 | 3682 | Reset System Timer | 4198 DORIAN/W DORIAN ST   | [Timer] Reset System Timer [Reset Reason] Default [Next Late Check Time] 4/22/2024 00:17:12                          | SO6347 |
| 4/21/2024 | 00:17:13 | 2513 | Reset System Timer | 6598 OVERLAND/W OVERLAND RD   | [Timer] Reset System Timer [Reset Reason] Default [Next Late Check Time] 4/22/2024 00:17:12                          | SO6347 |
| 4/21/2024 | 00:17:13 | 3123 | Reset System Timer | 4199 OVERLAND/W OVERLAND RD   | [Timer] Reset System Timer [Reset Reason] Default [Next Late Check Time] 4/22/2024 00:17:12                          | SO6347 |
| 4/21/2024 | 00:17:13 | 2511 | Reset System Timer |   | [Timer] Reset System Timer [Reset Reason] Default [Next Late Check Time] 4/22/2024 00:17:12                          | SO6347 |
| 4/21/2024 | 00:17:13 | 3110 | Reset System Timer | 6300 W OVERLAND RD/W OVERLAND RD  | [Timer] Reset System Timer [Reset Reason] Default [Next Late Check Time] 4/22/2024 00:17:12                          | SO6347 |
| 4/21/2024 | 00:17:13 | 3681 | Reset System Timer | 4016 NEZ PERCEW NEZ PERCE ST  | [Timer] Reset System Timer [Reset Reason] Default [Next Late Check Time] 4/22/2024 00:17:12                          | SO6347 |
| 4/21/2024 | 00:17:13 | 2514 | Reset System Timer | 3498 NEZ PERCEW NEZ PERCE ST  | [Timer] Reset System Timer [Reset Reason] Default [Next Late Check Time] 4/22/2024 00:17:12                          | SO6347 |
| 4/21/2024 | 00:17:13 | 2854 | Reset System Timer | 1599 GREEN'S GREEN ST   | [Timer] Reset System Timer [Reset Reason] Default [Next Late Check Time] 4/22/2024 00:17:12                          | SO6347 |
| 4/21/2024 | 00:17:13 | 31T6 | Reset System Timer | 6599 OVERLAND/W OVERLAND RD   | [Timer] Reset System Timer [Reset Reason] Default [Next Late Check Time] 4/22/2024 00:17:12                          | SO6347 |
| 4/21/2024 | 00:17:13 | 31T4 | Reset System Timer | 4051 W OVERLAND RD/W OVERLAND RD  | [Timer] Reset System Timer [Reset Reason] Default [Next Late Check Time] 4/22/2024 00:17:12                          | SO6347 |
| 4/21/2024 | 00:17:13 | 2526 | Reset System Timer | 4016 NEZ PERCEW NEZ PERCE ST  | [Timer] Reset System Timer [Reset Reason] Default [Next Late Check Time] 4/22/2024 00:17:12                          | SO6347 |
| 4/21/2024 | 00:17:13 | 3455 | Reset System Timer | 1632 ROOSEVELT'S ROOSEVELT ST   | [Timer] Reset System Timer [Reset Reason] Default [Next Late Check Time] 4/22/2024 00:17:12                          | SO6347 |
| 4/21/2024 | 00:17:14 | 34T4 | Reset System Timer | 6301 OVERLAND/W OVERLAND RD   | [Timer] Reset System Timer [Reset Reason] Default [Next Late Check Time] 4/22/2024 00:17:12                          | SO6347 |
| 4/21/2024 | 00:17:14 | 34T1 | Reset System Timer | 1010 CURTIS'S CURTIS RD   | [Timer] Reset System Timer [Reset Reason] Default [Next Late Check Time] 4/22/2024 00:17:12                          | SO6347 |
| 4/21/2024 | 00:17:14 | U22  | Reset System Timer | 4198 NEZ PERCEW NEZ PERCE ST  | [Timer] Reset System Timer [Reset Reason] Default [Next Late Check Time] 4/22/2024 00:17:12                          | SO6347 |
| 4/21/2024 | 00:17:14 | 2862 | Reset System Timer | 1734 ROOSEVELT'S ROOSEVELT ST   | [Timer] Reset System Timer [Reset Reason] Default [Next Late Check Time] 4/22/2024 00:17:12                          | SO6347 |
| 4/21/2024 | 00:17:14 | 2515 | Reset System Timer | 6214 OVERLAND/W OVERLAND RD   | [Timer] Reset System Timer [Reset Reason] Default [Next Late Check Time] 4/22/2024 00:17:12                          | SO6347 |
| 4/21/2024 | 00:17:14 | 2853 | Reset System Timer | 4199 DORIAN/W DORIAN ST   | [Timer] Reset System Timer [Reset Reason] Default [Next Late Check Time] 4/22/2024 00:17:12                          | SO6347 |
| 4/21/2024 | 00:17:14 | U31  | Reset System Timer | S CLEVELAND ST / W NEZ PERCE ST   | [Timer] Reset System Timer [Reset Reason] Default [Next Late Check Time] 4/22/2024 00:17:12                          | SO6347 |
| 4/21/2024 | 00:17:14 | 9361 | Reset System Timer | 1599 GREEN'S GREEN ST   | [Timer] Reset System Timer [Reset Reason] Default [Next Late Check Time] 4/22/2024 00:17:12                          | SO6347 |
| 4/21/2024 | 00:17:14 | 2851 | Reset System Timer | 1799 ROOSEVELT'S ROOSEVELT ST   | [Timer] Reset System Timer [Reset Reason] Default [Next Late Check Time] 4/22/2024 00:17:12                          | SO6347 |
| 4/21/2024 | 00:17:14 | 3684 | Reset System Timer | 1799 ROOSEVELT'S ROOSEVELT ST   | [Timer] Reset System Timer [Reset Reason] Default [Next Late Check Time] 4/22/2024 00:17:12                          | SO6347 |
| 4/21/2024 | 00:17:14 | 4610 | Reset System Timer | 6399 OVERLAND/W OVERLAND RD   | [Timer] Reset System Timer [Reset Reason] Default [Next Late Check Time] 4/22/2024 00:17:12                          | SO6347 |
| 4/21/2024 | 00:17:14 | 2855 | Reset System Timer | 4999 OVERLAND/W OVERLAND RD   | [Timer] Reset System Timer [Reset Reason] Default [Next Late Check Time] 4/22/2024 00:17:12                          | SO6347 |
| 4/21/2024 | 00:17:14 | EG84 | Reset System Timer | 6199 CURTISIAN/W CURTISIAN AVE  | [Timer] Reset System Timer [Reset Reason] Default [Next Late Check Time] 4/22/2024 00:17:12                          | SO6347 |
| 4/21/2024 | 00:17:14 | 3450 | Reset System Timer | 6199 CURTISIAN/W CURTISIAN AVE  | [Timer] Reset System Timer [Reset Reason] Default [Next Late Check Time] 4/22/2024 00:17:12                          | SO6347 |
| 4/21/2024 | 00:17:14 | K3   | Reset System Timer | 6199 CURTISIAN/W CURTISIAN AVE  | [Timer] Reset System Timer [Reset Reason] Default [Next Late Check Time] 4/22/2024 00:17:12                          | SO6347 |
| 4/21/2024 | 00:17:14 | K916 | Reset System Timer | 3940 DORIAN/W DORIAN ST   | [Timer] Reset System Timer [Reset Reason] Default [Next Late Check Time] 4/22/2024 00:17:12                          | SO6347 |
| 4/21/2024 | 00:17:14 | EG74 | Reset System Timer | 3930 NEZ PERCE'S CLEVELAND ST   | [Timer] Reset System Timer [Reset Reason] Default [Next Late Check Time] 4/22/2024 00:17:12                          | SO6347 |
| 4/21/2024 | 00:17:14 | U12  | Reset System Timer | 1632 ROOSEVELT'S ROOSEVELT ST   | [Timer] Reset System Timer [Reset Reason] Default [Next Late Check Time] 4/22/2024 00:17:12                          | SO6347 |
| 4/21/2024 | 00:17:14 | EG82 | Reset System Timer | 1905 LATAH/W NEZ PERCE ST   | [Timer] Reset System Timer [Reset Reason] Default [Next Late Check Time] 4/22/2024 00:17:12                          | SO6347 |
| 4/21/2024 | 00:17:14 | K918 | Reset System Timer | 1699 ROOSEVELT'S ROOSEVELT ST   | [Timer] Reset System Timer [Reset Reason] Default [Next Late Check Time] 4/22/2024 00:17:12                          | SO6347 |
| 4/21/2024 | 00:17:14 | 2510 | Reset System Timer | 4198 OVERLAND/W OVERLAND RD   | [Timer] Reset System Timer [Reset Reason] Default [Next Late Check Time] 4/22/2024 00:17:12                          | SO6347 |

|           |          |       |                       |  |   |        |
|-----------|----------|-------|-----------------------|--|---|--------|
| 4/21/2024 | 00:17:14 | 4615  | Reset System Timer    | 4100 W OVERLAND RD/W OVERLAND RD                                       | [Timer] Reset System Timer [Reset Reason] Default [Next Late Check Time] 4/22/2024 00:17:12                             | SO6347 |
| 4/21/2024 | 00:17:15 | S53   | Reset System Timer    | 1684 CLEVELAND/S CLEVELAND ST  | [Timer] Reset System Timer [Reset Reason] Default [Next Late Check Time] 4/22/2024 00:17:12                             | SO6347 |
| 4/21/2024 | 00:17:15 | 2850  | Reset System Timer    | 1599 GREEN/S GREEN ST  | [Timer] Reset System Timer [Reset Reason] Default [Next Late Check Time] 4/22/2024 00:17:12                             | SO6347 |
| 4/21/2024 | 00:17:15 | S55   | Reset System Timer    | 6199 CURTISIAN/W CURTISIAN AVE   | [Timer] Reset System Timer [Reset Reason] Default [Next Late Check Time] 4/22/2024 00:17:12                             | SO6347 |
| 4/21/2024 | 00:17:15 | S50   | Reset System Timer    | 1055 N CURTIS RD/W CURTISIAN AVE                                       | [Timer] Reset System Timer [Reset Reason] Default [Next Late Check Time] 4/22/2024 00:17:12                             | SO6347 |
| 4/21/2024 | 00:17:15 | 2002  | Reset System Timer    | 6399 OVERLAND/W OVERLAND RD  | [Timer] Reset System Timer [Reset Reason] Default [Next Late Check Time] 4/22/2024 00:17:12                             | SO6347 |
| 4/21/2024 | 00:17:15 | 5117  | Reset System Timer    | 333 N MARK STALL PL [MSP]  | [Timer] Reset System Timer [Reset Reason] Default [Next Late Check Time] 4/22/2024 00:17:12                             | SO6347 |
| 4/21/2024 | 00:17:15 | 783   | Reset System Timer    | ██████████   | [Timer] Reset System Timer [Reset Reason] Default [Next Late Check Time] 4/22/2024 00:17:12                             | SO6347 |
| 4/21/2024 | 00:17:15 | 790   | Reset System Timer    | W NEZ PERCE ST/S BERKELEY LN   | [Timer] Reset System Timer [Reset Reason] Default [Next Late Check Time] 4/22/2024 00:17:12                             | SO6347 |
| 4/21/2024 | 00:17:15 | 9362  | Reset System Timer    | 6199 CURTISIAN/W CURTISIAN AVE   | [Timer] Reset System Timer [Reset Reason] Default [Next Late Check Time] 4/22/2024 00:17:12                             | SO6347 |
| 4/21/2024 | 00:17:15 | 2512  | Reset System Timer    | 1589 LATAH/S LATAH ST  | [Timer] Reset System Timer [Reset Reason] Default [Next Late Check Time] 4/22/2024 00:17:12                             | SO6347 |
| 4/21/2024 | 00:17:15 | 753   | Reset System Timer    | 4198 NEZ PERCE/W NEZ PERCE ST  | [Timer] Reset System Timer [Reset Reason] Default [Next Late Check Time] 4/22/2024 00:17:12                             | SO6347 |
| 4/21/2024 | 00:17:15 | S15   | Reset System Timer    | W Overland Rd / S Empire Way [* s47<br>** IC ** 6300 w Overland **]    | [Timer] Reset System Timer [Reset Reason] Default [Next Late Check Time] 4/22/2024 00:17:12                             | SO6347 |
| 4/21/2024 | 00:17:15 | STR11 | Reset System Timer    | W Overland Rd / S Empire Way [* s47<br>** IC ** 6300 w Overland **]    | [Timer] Reset System Timer [Reset Reason] Default [Next Late Check Time] 4/22/2024 00:17:12                             | SO6347 |
| 4/21/2024 | 00:17:15 | 3253  | Reset System Timer    | 1691 CLEVELAND/S CLEVELAND ST  | [Timer] Reset System Timer [Reset Reason] Default [Next Late Check Time] 4/22/2024 00:17:12                             | SO6347 |
| 4/21/2024 | 00:17:15 | 3252  | Reset System Timer    | S ROOSEVELT ST / W OVERLAND RD   | [Timer] Reset System Timer [Reset Reason] Default [Next Late Check Time] 4/22/2024 00:17:12                             | SO6347 |
| 4/21/2024 | 00:17:15 | STR13 | Reset System Timer    | W Overland Rd / S Empire Way [* s47<br>** IC ** 6300 w Overland **]    | [Timer] Reset System Timer [Reset Reason] Default [Next Late Check Time] 4/22/2024 00:17:12                             | SO6347 |
| 4/21/2024 | 00:17:15 | 4413  | Reset System Timer    | S ROOSEVELT ST / W DORIAN ST   | [Timer] Reset System Timer [Reset Reason] Default [Next Late Check Time] 4/22/2024 00:17:12                             | SO6347 |
| 4/21/2024 | 00:17:15 | 1003  | Reset System Timer    | 4100 W OVERLAND RD/W OVERLAND RD                                       | [Timer] Reset System Timer [Reset Reason] Default [Next Late Check Time] 4/22/2024 00:17:12                             | SO6347 |
| 4/21/2024 | 00:17:15 | 31T5  | Reset System Timer    | 4149 NEZ PERCE/W NEZ PERCE ST  | [Timer] Reset System Timer [Reset Reason] Default [Next Late Check Time] 4/22/2024 00:17:12                             | SO6347 |
| 4/21/2024 | 00:17:15 | 3K94  | Reset System Timer    | 4199 DORIAN/W DORIAN ST  | [Timer] Reset System Timer [Reset Reason] Default [Next Late Check Time] 4/22/2024 00:17:12                             | SO6347 |
| 4/21/2024 | 00:17:15 | 785   | Reset System Timer    | E 50TH ST/N ALWORTH ST   | [Timer] Reset System Timer [Reset Reason] Default [Next Late Check Time] 4/22/2024 00:17:12                             | SO6347 |
| 4/21/2024 | 00:17:15 | 3K91  | Reset System Timer    | 1632 ROOSEVELT/S ROOSEVELT ST  | [Timer] Reset System Timer [Reset Reason] Default [Next Late Check Time] 4/22/2024 00:17:12                             | SO6347 |
| 4/21/2024 | 00:17:16 | 5113  | Reset System Timer    | ██████████   | [Timer] Reset System Timer [Reset Reason] Default [Next Late Check Time] 4/22/2024 00:17:12                             | SO6347 |
| 4/21/2024 | 00:17:16 | 2650  | Reset System Timer    | W Overland Rd / S Empire Way [* s47<br>** IC ** 6300 w Overland **]    | [Timer] Reset System Timer [Reset Reason] Default [Next Late Check Time] 4/22/2024 00:17:12                             | SO6347 |
| 4/21/2024 | 00:17:16 | S321  | Reset System Timer    | 9325 W MOSSYWOOD DR [DESERT SAGE ELEM]                                 | [Timer] Reset System Timer [Reset Reason] Default [Next Late Check Time] 4/22/2024 00:17:12                             | SO6347 |
| 4/21/2024 | 00:17:16 | 9011  | Reset System Timer    | 7200 W BARRISTER DR [A19]  | [Timer] Reset System Timer [Reset Reason] Default [Next Late Check Time] 4/22/2024 00:17:12                             | SO6347 |
| 4/21/2024 | 00:17:16 | 2113  | Reset System Timer    | MARK STALL DRIVEWAY/N MARK STALL PL                                    | [Timer] Reset System Timer [Reset Reason] Default [Next Late Check Time] 4/22/2024 00:17:12                             | SO6347 |
| 4/21/2024 | 00:17:16 | 1K96  | Reset System Timer    | 1740 JACKSON/S JACKSON ST  | [Timer] Reset System Timer [Reset Reason] Default [Next Late Check Time] 4/22/2024 00:17:12                             | SO6347 |
| 4/21/2024 | 00:17:16 | 9611  | Reset System Timer    | S CLEVELAND ST/W PALOUSE ST  | [Timer] Reset System Timer [Reset Reason] Default [Next Late Check Time] 4/22/2024 00:17:12                             | SO6347 |
| 4/21/2024 | 00:17:16 | 3001  | Reset System Timer    | 1055 N CURTIS RD/W CURTISIAN AVE                                       | [Timer] Reset System Timer [Reset Reason] Default [Next Late Check Time] 4/22/2024 00:17:12                             | SO6347 |
| 4/21/2024 | 00:17:16 | 8710  | Reset System Timer    | S GREEN ST/W OVERLAND RD   | [Timer] Reset System Timer [Reset Reason] Default [Next Late Check Time] 4/22/2024 00:17:12                             | SO6347 |
| 4/21/2024 | 00:17:16 | 2313  | Reset System Timer    | MARK STALL DRIVEWAY/N MARK STALL PL                                    | [Timer] Reset System Timer [Reset Reason] Default [Next Late Check Time] 4/22/2024 00:17:12                             | SO6347 |
| 4/21/2024 | 00:17:16 | 782   | Reset System Timer    | W Chinden Blvd / N Garrett St  | [Timer] Reset System Timer [Reset Reason] Default [Next Late Check Time] 4/22/2024 00:17:12                             | SO6347 |
| 4/21/2024 | 00:17:16 | 4123  | Reset System Timer    | ██████████   | [Timer] Reset System Timer [Reset Reason] Default [Next Late Check Time] 4/22/2024 00:17:12                             | SO6347 |
| 4/21/2024 | 00:17:16 | 5419  | Reset System Timer    | 1055 N CURTIS RD [SAINT ALPHONSUS REGIONAL MEDICAL CENTER HOSPITAL 33] | [Timer] Reset System Timer [Reset Reason] Default [Next Late Check Time] 4/22/2024 00:17:12                             | SO6347 |
| 4/21/2024 | 00:17:16 | 761   | Reset System Timer    | Dorian / Roosevelt   | [Timer] Reset System Timer [Reset Reason] Default [Next Late Check Time] 4/22/2024 00:17:12                             | SO6347 |
| 4/21/2024 | 00:17:16 | S505  | Reset System Timer    | W Overland Rd / S Empire Way [* s47<br>** IC ** 6300 w Overland **]    | [Timer] Reset System Timer [Reset Reason] Default [Next Late Check Time] 4/22/2024 00:17:12                             | SO6347 |
| 4/21/2024 | 00:17:16 | S509  | Reset System Timer    | W Overland Rd / S Empire Way [* s47<br>** IC ** 6300 w Overland **]    | [Timer] Reset System Timer [Reset Reason] Default [Next Late Check Time] 4/22/2024 00:17:12                             | SO6347 |
| 4/21/2024 | 00:17:16 | EG13  | Reset System Timer    | LL   | [Timer] Reset System Timer [Reset Reason] Default [Next Late Check Time] 4/22/2024 00:17:12                             | SO6347 |
| 4/21/2024 | 00:17:16 | 781   | Reset System Timer    | 4100 W OVERLAND RD [Overland lumber]                                   | [Timer] Reset System Timer [Reset Reason] Default [Next Late Check Time] 4/22/2024 00:17:12                             | SO6347 |
| 4/21/2024 | 00:17:16 | S312  | Reset System Timer    | W DORIAN ST / S ROOSEVELT ST   | [Timer] Reset System Timer [Reset Reason] Default [Next Late Check Time] 4/22/2024 00:17:12                             | SO6347 |
| 4/21/2024 | 00:17:16 | S61   | Reset System Timer    | 4100 W OVERLAND RD/W OVERLAND RD                                       | [Timer] Reset System Timer [Reset Reason] Default [Next Late Check Time] 4/22/2024 00:17:12                             | SO6347 |
| 4/21/2024 | 00:17:16 | 3250  | Reset System Timer    | 1729 JACKSON/S JACKSON ST  | [Timer] Reset System Timer [Reset Reason] Default [Next Late Check Time] 4/22/2024 00:17:12                             | SO6347 |
| 4/21/2024 | 00:17:16 | 711   | Reset System Timer    | 2398 GARDEN/N GARDEN ST  | [Timer] Reset System Timer [Reset Reason] Default [Next Late Check Time] 4/22/2024 00:17:12                             | SO6347 |
| 4/21/2024 | 00:17:47 | 711   | Available             | W Overland Rd / S Empire Way [* s47<br>** IC ** 6300 w Overland **]    | Unit Cleared From Incident 24-0123059   | 711    |
| 4/21/2024 | 00:18:20 |       | UserAction            |  | User clicked Exit/Save  | SO4839 |
| 4/21/2024 | 00:18:43 | 711   | Dispatched            | 2398 GARDEN/N GARDEN ST  | W Overland Rd / S Empire Way; Response Number: BEN624-0075080;  | 711    |
| 4/21/2024 | 00:18:43 | 711   | Update Sector         | W Overland Rd / S Empire Way   | From Sector GC to BENCH   | 711    |
| 4/21/2024 | 00:18:43 | 711   | Enroute               | W Overland Rd / S Empire Way [* s47<br>** IC ** 6300 w Overland **]    | Responding From = 2398 GARDEN/N GARDEN ST.  | 711    |
| 4/21/2024 | 00:20:27 | 761   | Arrived 2nd Loc       | W DORIAN ST / S ROOSEVELT ST   | Incident ID = 5608553, 43588500, 116233603,   | SO5275 |
| 4/21/2024 | 00:21:01 |       | UserAction            |  | User clicked Exit/Save  | SO6303 |
| 4/21/2024 | 00:21:49 | 753   | Available             | W Overland Rd / S Empire Way [* s47<br>** IC ** 6300 w Overland **]    | Unit Cleared From Incident 24-0123059   | 753    |
| 4/21/2024 | 00:22:37 | 3250  | Available             | W Overland Rd / S Empire Way [* s47<br>** IC ** 6300 w Overland **]    | Unit Cleared From Incident 24-0123059   | 3250   |
| 4/21/2024 | 00:22:49 | 761   | Enroute               | W Overland Rd / S Empire Way [* s47<br>** IC ** 6300 w Overland **]    | Responding From = 2399 CURTIS/N CURTIS RD.  | 761    |
| 4/21/2024 | 00:25:18 | U22   | Available             | W Overland Rd / S Empire Way [* s47<br>** IC ** 6300 w Overland **]    | Unit Cleared From Incident 24-0123059   | U22    |
| 4/21/2024 | 00:26:24 |       | UserAction            |  | User clicked Exit/Save  | SO6416 |
| 4/21/2024 | 00:26:41 | 785   | Requested Case Number | E 50TH ST/N ALWORTH ST   | Requested Case Number(s) issued for Incident #[24-0123059], Jurisdiction: Garden City PD. Case Number(s): GPD24-000742. | SO6303 |
| 4/21/2024 | 00:27:32 | K916  | On Scene              | W Overland Rd / S Empire Way [* s47<br>** IC ** 6300 w Overland **]    |   | SO6214 |
| 4/21/2024 | 00:27:34 | 2862  | On Scene              | W Overland Rd / S Empire Way [* s47<br>** IC ** 6300 w Overland **]    |   | SO6214 |
| 4/21/2024 | 00:27:40 | 9611  | On Scene              | W Overland Rd / S Empire Way [* s47<br>** IC ** 6300 w Overland **]    |   | SO6214 |
| 4/21/2024 | 00:27:48 | 1003  | On Scene              | W Overland Rd / S Empire Way [* s47<br>** IC ** 6300 w Overland **]    |   | SO6214 |

60/93

61/93

62/93



Inform Browser : [REDACTED] - Reports - Incident Report

63/93

64/93

|           |          |      |                    |   |   |        |
|-----------|----------|------|--------------------|---|---|--------|
| 4/21/2024 | 00:31:28 | EG13 | Reset System Timer | LL  | [Timer] Reset System Timer [Reset Reason] Default [Next Late Check Time] 4/22/2024 00:31:17 | SO6347 |
| 4/21/2024 | 00:31:28 | 781  | Reset System Timer | 4100 W OVERLAND RD [Overland lumber]                                    | [Timer] Reset System Timer [Reset Reason] Default [Next Late Check Time] 4/22/2024 00:31:17 | SO6347 |
| 4/21/2024 | 00:31:28 | S312 | Reset System Timer | W DORIAN ST / S ROOSEVELT ST  | [Timer] Reset System Timer [Reset Reason] Default [Next Late Check Time] 4/22/2024 00:31:17 | SO6347 |
| 4/21/2024 | 00:31:29 | S61  | Reset System Timer | 999 CURTIS\N CURTIS RD  | [Timer] Reset System Timer [Reset Reason] Default [Next Late Check Time] 4/22/2024 00:31:17 | SO6347 |
| 4/21/2024 | 00:31:29 | 711  | Reset System Timer | 4148 CHINDEN\W CHINDEN BLVD   | [Timer] Reset System Timer [Reset Reason] Default [Next Late Check Time] 4/22/2024 00:31:17 | SO6347 |
| 4/21/2024 | 00:32:09 | 31T5 | Available          | W Overland Rd / S Empire Way [** s47<br>** ** IC ** 6300 w Overland **] | Unit Cleared From Incident 24-0123059   | 31T5   |
| 4/21/2024 | 00:33:29 | 3115 | Dispatched         | 4149 NEZ PERCE\W NEZ PERCE ST   | W Overland Rd / S Empire Way; Response Number: BEN624-0075083;                              | 3115   |
| 4/21/2024 | 00:33:29 | 3115 | Enroute            | W Overland Rd / S Empire Way [** s47<br>** ** IC ** 6300 w Overland **] | Responding From = 4149 NEZ PERCE\W NEZ PERCE ST.  | 3115   |
| 4/21/2024 | 00:33:41 | 3115 | On Scene           | W Overland Rd / S Empire Way [** s47<br>** ** IC ** 6300 w Overland **] |   | 3115   |
| 4/21/2024 | 00:36:06 | U31  | Multi Assign       | W Overland Rd / S Empire Way [** s47<br>** ** IC ** 6300 w Overland **] | Unit Cleared From Incident 24-0123059   | U31    |
| 4/21/2024 | 00:36:16 | 783  | Available          | W Overland Rd / S Empire Way [** s47<br>** ** IC ** 6300 w Overland **] | Unit Cleared From Incident 24-0123059   | SO6437 |
| 4/21/2024 | 00:36:16 | 783  | Reassign Vehicle   |   | ReAssign Reason: CANP - Cancel/Clear  | SO6437 |
| 4/21/2024 | 00:36:16 | 783  | Reassign Response  |   | ReAssign Reason: CANP - Cancel/Clear  | SO6437 |
| 4/21/2024 | 00:38:08 |      | UserAction         |   | User clicked Exit/Save  | SO6416 |
| 4/21/2024 | 00:39:16 | S53  | Available          | W Overland Rd / S Empire Way [** s47<br>** ** IC ** 6300 w Overland **] | Unit Cleared From Incident 24-0123059   | S53    |
| 4/21/2024 | 00:39:20 | 2515 | Available          | W Overland Rd / S Empire Way [** s47<br>** ** IC ** 6300 w Overland **] | Unit Cleared From Incident 24-0123059   | 2515   |
| 4/21/2024 | 00:40:08 | 783  | Dispatched         |   | W Overland Rd / S Empire Way; Response Number: BEN624-0075086;                              | 783    |
| 4/21/2024 | 00:40:08 | 783  | Update Sector      | W Overland Rd / S Empire Way  | From Sector GC to BENCH   | 783    |
| 4/21/2024 | 00:40:08 | 783  | Enroute            | W Overland Rd / S Empire Way [** s47<br>** ** IC ** 6300 w Overland **] | Responding From =   | 783    |
| 4/21/2024 | 00:40:12 | 783  | On Scene           | W Overland Rd / S Empire Way [** s47<br>** ** IC ** 6300 w Overland **] |   | 783    |
| 4/21/2024 | 00:40:32 | 790  | Available          | W Overland Rd / S Empire Way [** s47<br>** ** IC ** 6300 w Overland **] | Unit Cleared From Incident 24-0123059   | SO6437 |
| 4/21/2024 | 00:41:09 | 3682 | Enroute 2nd Loc    | mark stall pl   | Incident ID = 5608553, 0, 0, ,  | 3682   |
| 4/21/2024 | 00:41:10 | 3682 | Arrived 2nd Loc    | mark stall pl   | Incident ID = 5608553, 0, 0, ,  | 3682   |
| 4/21/2024 | 00:42:35 |      | UserAction         |   | User clicked Exit/Save  | SO6347 |
| 4/21/2024 | 00:43:41 |      | Incident Late      |   | Active incident marked as late  |        |
| 4/21/2024 | 00:43:48 |      | UserAction         |   | User clicked Exit/Save  | SO6230 |
| 4/21/2024 | 00:43:56 | 36T5 | Reset System Timer | 6301 OVERLAND\W OVERLAND RD   | [Timer] Reset System Timer [Reset Reason] Default [Next Late Check Time] 4/21/2024 00:53:56 | SO6214 |
| 4/21/2024 | 00:43:56 | 3682 | Reset System Timer | MARK STALL DRIVEWAY\N MARK STALL PL                                     | [Timer] Reset System Timer [Reset Reason] Default [Next Late Check Time] 4/21/2024 00:53:56 | SO6214 |
| 4/21/2024 | 00:43:56 | 2513 | Reset System Timer | 6598 OVERLAND\W OVERLAND RD   | [Timer] Reset System Timer [Reset Reason] Default [Next Late Check Time] 4/21/2024 00:53:56 | SO6214 |
| 4/21/2024 | 00:43:56 | 3123 | Reset System Timer | 4199 OVERLAND\W OVERLAND RD   | [Timer] Reset System Timer [Reset Reason] Default [Next Late Check Time] 4/21/2024 00:53:56 | SO6214 |
| 4/21/2024 | 00:43:56 | 2511 | Reset System Timer |   | [Timer] Reset System Timer [Reset Reason] Default [Next Late Check Time] 4/21/2024 00:53:56 | SO6214 |
| 4/21/2024 | 00:43:56 | 3110 | Reset System Timer | 6300 W OVERLAND RD\W OVERLAND RD  | [Timer] Reset System Timer [Reset Reason] Default [Next Late Check Time] 4/21/2024 00:53:56 | SO6214 |
| 4/21/2024 | 00:43:56 | 3681 | Reset System Timer | 1740 JACKSON\IS JACKSON ST  | [Timer] Reset System Timer [Reset Reason] Default [Next Late Check Time] 4/21/2024 00:53:56 | SO6214 |
| 4/21/2024 | 00:43:56 | 2514 | Reset System Timer | 3498 NEZ PERCE\W NEZ PERCE ST   | [Timer] Reset System Timer [Reset Reason] Default [Next Late Check Time] 4/21/2024 00:53:56 | SO6214 |
| 4/21/2024 | 00:43:56 | 2854 | Reset System Timer | 1599 GREEN\IS GREEN ST  | [Timer] Reset System Timer [Reset Reason] Default [Next Late Check Time] 4/21/2024 00:53:56 | SO6214 |
| 4/21/2024 | 00:43:56 | 31T6 | Reset System Timer | 6599 OVERLAND\W OVERLAND RD   | [Timer] Reset System Timer [Reset Reason] Default [Next Late Check Time] 4/21/2024 00:53:56 | SO6214 |
| 4/21/2024 | 00:43:56 | 31T4 | Reset System Timer | 1740 JACKSON\W NEZ PERCE ST   | [Timer] Reset System Timer [Reset Reason] Default [Next Late Check Time] 4/21/2024 00:53:56 | SO6214 |
| 4/21/2024 | 00:43:56 | 2526 | Reset System Timer | 4016 NEZ PERCE\W NEZ PERCE ST   | [Timer] Reset System Timer [Reset Reason] Default [Next Late Check Time] 4/21/2024 00:53:56 | SO6214 |
| 4/21/2024 | 00:43:56 | 3455 | Reset System Timer | 1632 ROOSEVELT\IS ROOSEVELT ST  | [Timer] Reset System Timer [Reset Reason] Default [Next Late Check Time] 4/21/2024 00:53:56 | SO6214 |
| 4/21/2024 | 00:43:56 | 34T4 | Reset System Timer | 6301 OVERLAND\W OVERLAND RD   | [Timer] Reset System Timer [Reset Reason] Default [Next Late Check Time] 4/21/2024 00:53:56 | SO6214 |
| 4/21/2024 | 00:43:56 | 34T1 | Reset System Timer | 6199 CURTISIAN\W CURTISIAN AVE  | [Timer] Reset System Timer [Reset Reason] Default [Next Late Check Time] 4/21/2024 00:53:56 | SO6214 |
| 4/21/2024 | 00:43:57 | 2862 | Reset System Timer | 1632 ROOSEVELT\IS ROOSEVELT ST  | [Timer] Reset System Timer [Reset Reason] Default [Next Late Check Time] 4/21/2024 00:53:56 | SO6214 |
| 4/21/2024 | 00:43:57 | 2853 | Reset System Timer | 4199 DORIAN\W DORIAN ST   | [Timer] Reset System Timer [Reset Reason] Default [Next Late Check Time] 4/21/2024 00:53:56 | SO6214 |
| 4/21/2024 | 00:43:57 | 9361 | Reset System Timer | 1599 GREEN\IS GREEN ST  | [Timer] Reset System Timer [Reset Reason] Default [Next Late Check Time] 4/21/2024 00:53:56 | SO6214 |
| 4/21/2024 | 00:43:57 | 2851 | Reset System Timer | 1699 ROOSEVELT\IS ROOSEVELT ST  | [Timer] Reset System Timer [Reset Reason] Default [Next Late Check Time] 4/21/2024 00:53:56 | SO6214 |
| 4/21/2024 | 00:43:57 | 3684 | Reset System Timer | 1632 ROOSEVELT\IS ROOSEVELT ST  | [Timer] Reset System Timer [Reset Reason] Default [Next Late Check Time] 4/21/2024 00:53:56 | SO6214 |
| 4/21/2024 | 00:43:57 | 4610 | Reset System Timer | 6598 OVERLAND\W OVERLAND RD   | [Timer] Reset System Timer [Reset Reason] Default [Next Late Check Time] 4/21/2024 00:53:56 | SO6214 |
| 4/21/2024 | 00:43:57 | 2855 | Reset System Timer | MARK STALL DRIVEWAY\N MARK STALL PL                                     | [Timer] Reset System Timer [Reset Reason] Default [Next Late Check Time] 4/21/2024 00:53:56 | SO6214 |
| 4/21/2024 | 00:43:57 | EG84 | Reset System Timer | 6199 CURTISIAN\W CURTISIAN AVE  | [Timer] Reset System Timer [Reset Reason] Default [Next Late Check Time] 4/21/2024 00:53:56 | SO6214 |
| 4/21/2024 | 00:43:57 | 3450 | Reset System Timer | 6199 CURTISIAN\W CURTISIAN AVE  | [Timer] Reset System Timer [Reset Reason] Default [Next Late Check Time] 4/21/2024 00:53:56 | SO6214 |
| 4/21/2024 | 00:43:57 | K3   | Reset System Timer | 6199 CURTISIAN\W CURTISIAN AVE  | [Timer] Reset System Timer [Reset Reason] Default [Next Late Check Time] 4/21/2024 00:53:56 | SO6214 |
| 4/21/2024 | 00:43:57 | K916 | Reset System Timer | 4328 OVERLAND\W OVERLAND RD   | [Timer] Reset System Timer [Reset Reason] Default [Next Late Check Time] 4/21/2024 00:53:56 | SO6214 |
| 4/21/2024 | 00:43:57 | EG74 | Reset System Timer | 6200 CURTISIAN\W CURTISIAN AVE  | [Timer] Reset System Timer [Reset Reason] Default [Next Late Check Time] 4/21/2024 00:53:56 | SO6214 |
| 4/21/2024 | 00:43:57 | U12  | Reset System Timer | 1632 ROOSEVELT\IS ROOSEVELT ST  | [Timer] Reset System Timer [Reset Reason] Default [Next Late Check Time] 4/21/2024 00:53:56 | SO6214 |
| 4/21/2024 | 00:43:57 | EG82 | Reset System Timer | 999 CURTIS\N CURTIS RD  | [Timer] Reset System Timer [Reset Reason] Default [Next Late Check Time] 4/21/2024 00:53:56 | SO6214 |
| 4/21/2024 | 00:43:57 | K918 | Reset System Timer | 1699 ROOSEVELT\IS ROOSEVELT ST  | [Timer] Reset System Timer [Reset Reason] Default [Next Late Check Time] 4/21/2024 00:53:56 | SO6214 |
| 4/21/2024 | 00:43:57 | 2510 | Reset System Timer | 4198 OVERLAND\W OVERLAND RD   | [Timer] Reset System Timer [Reset Reason] Default [Next Late Check Time] 4/21/2024 00:53:56 | SO6214 |
| 4/21/2024 | 00:43:57 | 4615 | Reset System Timer | 1740 JACKSON\IS JACKSON ST  | [Timer] Reset System Timer [Reset Reason] Default [Next Late Check Time] 4/21/2024 00:53:56 | SO6214 |
| 4/21/2024 | 00:43:57 | 2850 | Reset System Timer | 1599 GREEN\IS GREEN ST  | [Timer] Reset System Timer [Reset Reason] Default [Next Late Check Time] 4/21/2024 00:53:56 | SO6214 |
| 4/21/2024 | 00:43:57 | S55  | Reset System Timer | 6199 CURTISIAN\W CURTISIAN AVE  | [Timer] Reset System Timer [Reset Reason] Default [Next Late Check Time] 4/21/2024 00:53:56 | SO6214 |
| 4/21/2024 | 00:43:57 | S50  | Reset System Timer | 1055 N CURTIS RD\W CURTISIAN AVE  | [Timer] Reset System Timer [Reset Reason] Default [Next Late Check Time] 4/21/2024 00:53:56 | SO6214 |
| 4/21/2024 | 00:43:57 | 2002 | Reset System Timer | 6399 OVERLAND\W OVERLAND RD   | [Timer] Reset System Timer [Reset Reason] Default [Next Late Check Time] 4/21/2024 00:53:56 | SO6214 |
| 4/21/2024 | 00:43:57 | 5117 | Reset System Timer | 333 N MARK STALL PL [MSP]   | [Timer] Reset System Timer [Reset Reason] Default [Next Late Check Time] 4/21/2024 00:53:56 | SO6214 |
| 4/21/2024 | 00:43:57 | 9362 | Reset System Timer | 6199 CURTISIAN\W CURTISIAN AVE  | [Timer] Reset System Timer [Reset Reason] Default [Next Late Check Time] 4/21/2024 00:53:56 | SO6214 |
| 4/21/2024 | 00:43:57 | 2512 | Reset System Timer | 1589 LATAH\IS LATAH ST  | [Timer] Reset System Timer [Reset Reason] Default [Next Late Check Time] 4/21/2024 00:53:56 | SO6214 |

|           |          |       |                    |  |  |        |
|-----------|----------|-------|--------------------|--|--|--------|
| 4/21/2024 | 00:43:57 | S15   | Reset System Timer | W Overland Rd / S Empire Way [** s47<br>** IC ** 6300 w Overland **]   | [Timer] Reset System Timer [Reset Reason] Default [Next<br>Late Check Time] 4/21/2024 00:53:56 | SO6214 |
| 4/21/2024 | 00:43:57 | STR11 | Reset System Timer | W Overland Rd / S Empire Way [** s47<br>** IC ** 6300 w Overland **]   | [Timer] Reset System Timer [Reset Reason] Default [Next<br>Late Check Time] 4/21/2024 00:53:56 | SO6214 |
| 4/21/2024 | 00:43:57 | 3253  | Reset System Timer | 1598 GREEN'S GREEN ST  | [Timer] Reset System Timer [Reset Reason] Default [Next<br>Late Check Time] 4/21/2024 00:53:56 | SO6214 |
| 4/21/2024 | 00:43:58 | 3252  | Reset System Timer | S ROOSEVELT ST / W OVERLAND RD   | [Timer] Reset System Timer [Reset Reason] Default [Next<br>Late Check Time] 4/21/2024 00:53:56 | SO6214 |
| 4/21/2024 | 00:43:58 | STR13 | Reset System Timer | W Overland Rd / S Empire Way [** s47<br>** IC ** 6300 w Overland **]   | [Timer] Reset System Timer [Reset Reason] Default [Next<br>Late Check Time] 4/21/2024 00:53:56 | SO6214 |
| 4/21/2024 | 00:43:58 | 4413  | Reset System Timer | S ROOSEVELT ST / W DORIAN ST   | [Timer] Reset System Timer [Reset Reason] Default [Next<br>Late Check Time] 4/21/2024 00:53:56 | SO6214 |
| 4/21/2024 | 00:43:58 | 1003  | Reset System Timer | 4149 NEZ PERCEW NEZ PERCE ST   | [Timer] Reset System Timer [Reset Reason] Default [Next<br>Late Check Time] 4/21/2024 00:53:56 | SO6214 |
| 4/21/2024 | 00:43:58 | 3K94  | Reset System Timer | 4199 DORIANW DORIAN ST   | [Timer] Reset System Timer [Reset Reason] Default [Next<br>Late Check Time] 4/21/2024 00:53:56 | SO6214 |
| 4/21/2024 | 00:43:58 | 785   | Reset System Timer | E 50TH STN ALWORTH ST  | [Timer] Reset System Timer [Reset Reason] Default [Next<br>Late Check Time] 4/21/2024 00:53:56 | SO6214 |
| 4/21/2024 | 00:43:58 | 3K91  | Reset System Timer | 1632 ROOSEVELT'S ROOSEVELT ST  | [Timer] Reset System Timer [Reset Reason] Default [Next<br>Late Check Time] 4/21/2024 00:53:56 | SO6214 |
| 4/21/2024 | 00:43:58 | 5113  | Reset System Timer | [REDACTED]   | [Timer] Reset System Timer [Reset Reason] Default [Next<br>Late Check Time] 4/21/2024 00:53:56 | SO6214 |
| 4/21/2024 | 00:43:58 | 2650  | Reset System Timer | W Overland Rd / S Empire Way [** s47<br>** IC ** 6300 w Overland **]   | [Timer] Reset System Timer [Reset Reason] Default [Next<br>Late Check Time] 4/21/2024 00:53:56 | SO6214 |
| 4/21/2024 | 00:43:58 | S321  | Reset System Timer | 9325 W MOSSYWOOD DR [DESERT<br>SAGE ELEM]  | [Timer] Reset System Timer [Reset Reason] Default [Next<br>Late Check Time] 4/21/2024 00:53:56 | SO6214 |
| 4/21/2024 | 00:43:58 | 9011  | Reset System Timer | 7200 W BARRISTER DR [A19]  | [Timer] Reset System Timer [Reset Reason] Default [Next<br>Late Check Time] 4/21/2024 00:53:56 | SO6214 |
| 4/21/2024 | 00:43:58 | 2113  | Reset System Timer | MARK STALL DRIVEWAYIN MARK<br>STALL PL   | [Timer] Reset System Timer [Reset Reason] Default [Next<br>Late Check Time] 4/21/2024 00:53:56 | SO6214 |
| 4/21/2024 | 00:43:58 | 1K96  | Reset System Timer | 1740 JACKSON'S JACKSON ST  | [Timer] Reset System Timer [Reset Reason] Default [Next<br>Late Check Time] 4/21/2024 00:53:56 | SO6214 |
| 4/21/2024 | 00:43:58 | 9611  | Reset System Timer | W Overland Rd / S Empire Way [** s47<br>** IC ** 6300 w Overland **]   | [Timer] Reset System Timer [Reset Reason] Default [Next<br>Late Check Time] 4/21/2024 00:53:56 | SO6214 |
| 4/21/2024 | 00:43:58 | 3001  | Reset System Timer | 1055 N CURTIS RDW CURTISIAN AVE  | [Timer] Reset System Timer [Reset Reason] Default [Next<br>Late Check Time] 4/21/2024 00:53:56 | SO6214 |
| 4/21/2024 | 00:43:58 | 8710  | Reset System Timer | S GREEN STW OVERLAND RD  | [Timer] Reset System Timer [Reset Reason] Default [Next<br>Late Check Time] 4/21/2024 00:53:56 | SO6214 |
| 4/21/2024 | 00:43:58 | 2313  | Reset System Timer | MARK STALL DRIVEWAYIN MARK<br>STALL PL   | [Timer] Reset System Timer [Reset Reason] Default [Next<br>Late Check Time] 4/21/2024 00:53:56 | SO6214 |
| 4/21/2024 | 00:43:58 | 782   | Reset System Timer | W Chinden Blvd / N Garrett St  | [Timer] Reset System Timer [Reset Reason] Default [Next<br>Late Check Time] 4/21/2024 00:53:56 | SO6214 |
| 4/21/2024 | 00:43:58 | 4123  | Reset System Timer | [REDACTED]   | [Timer] Reset System Timer [Reset Reason] Default [Next<br>Late Check Time] 4/21/2024 00:53:56 | SO6214 |
| 4/21/2024 | 00:43:58 | 5419  | Reset System Timer | 1055 N CURTIS RD [SAINT<br>ALPHONSUS REGIONAL MEDICAL<br>CENTER HOSPITAL 33]<br>1005 N CURTIS RDIN CURTIS RD | [Timer] Reset System Timer [Reset Reason] Default [Next<br>Late Check Time] 4/21/2024 00:53:56 | SO6214 |
| 4/21/2024 | 00:43:58 | 761   | Reset System Timer | W Overland Rd / S Empire Way [** s47<br>** IC ** 6300 w Overland **]   | [Timer] Reset System Timer [Reset Reason] Default [Next<br>Late Check Time] 4/21/2024 00:53:56 | SO6214 |
| 4/21/2024 | 00:43:58 | S505  | Reset System Timer | W Overland Rd / S Empire Way [** s47<br>** IC ** 6300 w Overland **]   | [Timer] Reset System Timer [Reset Reason] Default [Next<br>Late Check Time] 4/21/2024 00:53:56 | SO6214 |
| 4/21/2024 | 00:43:58 | S509  | Reset System Timer | W Overland Rd / S Empire Way [** s47<br>** IC ** 6300 w Overland **]   | [Timer] Reset System Timer [Reset Reason] Default [Next<br>Late Check Time] 4/21/2024 00:53:56 | SO6214 |
| 4/21/2024 | 00:43:58 | EG13  | Reset System Timer | LL   | [Timer] Reset System Timer [Reset Reason] Default [Next<br>Late Check Time] 4/21/2024 00:53:56 | SO6214 |
| 4/21/2024 | 00:43:58 | 781   | Reset System Timer | 4100 W OVERLAND RD [Overland<br>lumber]  | [Timer] Reset System Timer [Reset Reason] Default [Next<br>Late Check Time] 4/21/2024 00:53:56 | SO6214 |
| 4/21/2024 | 00:43:59 | S312  | Reset System Timer | W DORIAN ST / S ROOSEVELT ST   | [Timer] Reset System Timer [Reset Reason] Default [Next<br>Late Check Time] 4/21/2024 00:53:56 | SO6214 |
| 4/21/2024 | 00:43:59 | S61   | Reset System Timer | 999 CURTISIN CURTIS RD   | [Timer] Reset System Timer [Reset Reason] Default [Next<br>Late Check Time] 4/21/2024 00:53:56 | SO6214 |
| 4/21/2024 | 00:43:59 | 711   | Reset System Timer | 219 E 50TH STE 50TH ST   | [Timer] Reset System Timer [Reset Reason] Default [Next<br>Late Check Time] 4/21/2024 00:53:56 | SO6214 |
| 4/21/2024 | 00:43:59 | 3115  | Reset System Timer | 4149 NEZ PERCEW NEZ PERCE ST   | [Timer] Reset System Timer [Reset Reason] Default [Next<br>Late Check Time] 4/21/2024 00:53:56 | SO6214 |
| 4/21/2024 | 00:43:59 | 783   | Reset System Timer | W Overland Rd / S Empire Way [** s47<br>** IC ** 6300 w Overland **]   | [Timer] Reset System Timer [Reset Reason] Default [Next<br>Late Check Time] 4/21/2024 00:53:56 | SO6214 |
| 4/21/2024 | 00:44:33 | K916  | Available          | W Overland Rd / S Empire Way [** s47<br>** IC ** 6300 w Overland **]   | Unit Cleared From Incident 24-0123059  | K916   |
| 4/21/2024 | 00:45:29 |       | UserAction         |  | User clicked Exit/Save   | SO6416 |
| 4/21/2024 | 00:45:36 |       | UserAction         |  | User clicked Exit/Save   | SO6303 |
| 4/21/2024 | 00:45:38 | 761   | Arrived 2nd Loc    | 1055 N CURTIS RD   | Incident ID = 5608553, 43.613945, -116.255204, ,   | GP1349 |
| 4/21/2024 | 00:48:55 |       | UserAction         |  | User clicked Exit/Save   | SO6437 |
| 4/21/2024 | 00:51:43 |       | Read Comment       |  | Comment for Incident 553 was Marked as Read.   | SO6230 |
| 4/21/2024 | 00:52:02 | 711   | Available          | W Overland Rd / S Empire Way [** s47<br>** IC ** 6300 w Overland **]   | Unit Cleared From Incident 24-0123059  | 711    |
| 4/21/2024 | 00:52:04 |       | Read Comment       |  | Comment for Incident 553 was marked as read.   | SO6347 |
| 4/21/2024 | 00:53:51 |       | UserAction         | W Overland Rd / S Empire Way   | User clicked Exit/Save   | SO6347 |
| 4/21/2024 | 00:53:56 |       | Incident Late      |  | Active incident marked as late   |        |
| 4/21/2024 | 00:54:05 | 36T5  | Reset System Timer | 6301 OVERLANDW OVERLAND RD   | [Timer] Reset System Timer [Reset Reason] Default [Next<br>Late Check Time] 4/22/2024 00:54:04 | SO6347 |
| 4/21/2024 | 00:54:05 | 3682  | Reset System Timer | MARK STALL DRIVEWAYIN MARK<br>STALL PL   | [Timer] Reset System Timer [Reset Reason] Default [Next<br>Late Check Time] 4/22/2024 00:54:04 | SO6347 |
| 4/21/2024 | 00:54:05 | 2513  | Reset System Timer | 6598 OVERLANDW OVERLAND RD   | [Timer] Reset System Timer [Reset Reason] Default [Next<br>Late Check Time] 4/22/2024 00:54:04 | SO6347 |
| 4/21/2024 | 00:54:05 | 3123  | Reset System Timer | 4199 OVERLANDW OVERLAND RD   | [Timer] Reset System Timer [Reset Reason] Default [Next<br>Late Check Time] 4/22/2024 00:54:04 | SO6347 |
| 4/21/2024 | 00:54:05 | 2511  | Reset System Timer |  | [Timer] Reset System Timer [Reset Reason] Default [Next<br>Late Check Time] 4/22/2024 00:54:04 | SO6347 |
| 4/21/2024 | 00:54:05 | 3110  | Reset System Timer | MARK STALL DRIVEWAYIN MARK<br>STALL PL   | [Timer] Reset System Timer [Reset Reason] Default [Next<br>Late Check Time] 4/22/2024 00:54:04 | SO6347 |
| 4/21/2024 | 00:54:05 | 3681  | Reset System Timer | 1740 JACKSON'S JACKSON ST  | [Timer] Reset System Timer [Reset Reason] Default [Next<br>Late Check Time] 4/22/2024 00:54:04 | SO6347 |
| 4/21/2024 | 00:54:06 | 2514  | Reset System Timer | 4198 OVERLANDW OVERLAND RD   | [Timer] Reset System Timer [Reset Reason] Default [Next<br>Late Check Time] 4/22/2024 00:54:04 | SO6347 |
| 4/21/2024 | 00:54:06 | 2854  | Reset System Timer | 1599 GREEN'S GREEN ST  | [Timer] Reset System Timer [Reset Reason] Default [Next<br>Late Check Time] 4/22/2024 00:54:04 | SO6347 |
| 4/21/2024 | 00:54:06 | 31T6  | Reset System Timer | 6599 OVERLANDW OVERLAND RD   | [Timer] Reset System Timer [Reset Reason] Default [Next<br>Late Check Time] 4/22/2024 00:54:04 | SO6347 |
| 4/21/2024 | 00:54:06 | 31T4  | Reset System Timer | 1740 JACKSONW NEZ PERCE ST   | [Timer] Reset System Timer [Reset Reason] Default [Next<br>Late Check Time] 4/22/2024 00:54:04 | SO6347 |
| 4/21/2024 | 00:54:06 | 2526  | Reset System Timer | 4016 NEZ PERCEW NEZ PERCE ST   | [Timer] Reset System Timer [Reset Reason] Default [Next<br>Late Check Time] 4/22/2024 00:54:04 | SO6347 |
| 4/21/2024 | 00:54:06 | 3455  | Reset System Timer | 1632 ROOSEVELT'S ROOSEVELT ST  | [Timer] Reset System Timer [Reset Reason] Default [Next<br>Late Check Time] 4/22/2024 00:54:04 | SO6347 |
| 4/21/2024 | 00:54:06 | 34T4  | Reset System Timer | 6301 OVERLANDW OVERLAND RD   | [Timer] Reset System Timer [Reset Reason] Default [Next<br>Late Check Time] 4/22/2024 00:54:04 | SO6347 |
| 4/21/2024 | 00:54:06 | 34T1  | Reset System Timer | 6199 CURTISIANW CURTISIAN AVE  | [Timer] Reset System Timer [Reset Reason] Default [Next<br>Late Check Time] 4/22/2024 00:54:04 | SO6347 |
| 4/21/2024 | 00:54:06 | 2862  | Reset System Timer | 4198 OVERLANDW OVERLAND RD   | [Timer] Reset System Timer [Reset Reason] Default [Next<br>Late Check Time] 4/22/2024 00:54:04 | SO6347 |
| 4/21/2024 | 00:54:06 | 2853  | Reset System Timer | 4013 NEZ PERCEW NEZ PERCE ST   | [Timer] Reset System Timer [Reset Reason] Default [Next<br>Late Check Time] 4/22/2024 00:54:04 | SO6347 |
| 4/21/2024 | 00:54:06 | 9361  | Reset System Timer | 1599 GREEN'S GREEN ST  | [Timer] Reset System Timer [Reset Reason] Default [Next<br>Late Check Time] 4/22/2024 00:54:04 | SO6347 |
| 4/21/2024 | 00:54:06 | 2851  | Reset System Timer | 4198 OVERLANDW OVERLAND RD   | [Timer] Reset System Timer [Reset Reason] Default [Next<br>Late Check Time] 4/22/2024 00:54:04 | SO6347 |
| 4/21/2024 | 00:54:06 | 3684  | Reset System Timer | 4198 OVERLANDW OVERLAND RD   | [Timer] Reset System Timer [Reset Reason] Default [Next<br>Late Check Time] 4/22/2024 00:54:04 | SO6347 |
| 4/21/2024 | 00:54:06 | 4610  | Reset System Timer | 6398 OVERLANDW OVERLAND RD   | [Timer] Reset System Timer [Reset Reason] Default [Next<br>Late Check Time] 4/22/2024 00:54:04 | SO6347 |

67/93



|           |          |       |                    |   |   |        |
|-----------|----------|-------|--------------------|---|---|--------|
| 4/21/2024 | 00:54:16 | 2526  | Reset System Timer | 4016 NEZ PERCEW NEZ PERCE ST  | [Timer] Reset System Timer [Reset Reason] Default [Next Late Check Time] 4/22/2024 00:54:14 | SO6230 |
| 4/21/2024 | 00:54:16 | 3455  | Reset System Timer | 1632 ROOSEVELT'S ROOSEVELT ST   | [Timer] Reset System Timer [Reset Reason] Default [Next Late Check Time] 4/22/2024 00:54:14 | SO6230 |
| 4/21/2024 | 00:54:16 | 34T4  | Reset System Timer | 6301 OVERLAND/W OVERLAND RD   | [Timer] Reset System Timer [Reset Reason] Default [Next Late Check Time] 4/22/2024 00:54:14 | SO6230 |
| 4/21/2024 | 00:54:16 | 34T1  | Reset System Timer | 6199 CURTISIAN/W CURTISIAN AVE  | [Timer] Reset System Timer [Reset Reason] Default [Next Late Check Time] 4/22/2024 00:54:14 | SO6230 |
| 4/21/2024 | 00:54:16 | 2862  | Reset System Timer | 4198 OVERLAND/W OVERLAND RD   | [Timer] Reset System Timer [Reset Reason] Default [Next Late Check Time] 4/22/2024 00:54:14 | SO6230 |
| 4/21/2024 | 00:54:16 | 2853  | Reset System Timer | 4013 NEZ PERCEW NEZ PERCE ST  | [Timer] Reset System Timer [Reset Reason] Default [Next Late Check Time] 4/22/2024 00:54:14 | SO6230 |
| 4/21/2024 | 00:54:16 | 9361  | Reset System Timer | 1599 GREEN'S GREEN ST   | [Timer] Reset System Timer [Reset Reason] Default [Next Late Check Time] 4/22/2024 00:54:14 | SO6230 |
| 4/21/2024 | 00:54:16 | 2851  | Reset System Timer | 4198 OVERLAND/W OVERLAND RD   | [Timer] Reset System Timer [Reset Reason] Default [Next Late Check Time] 4/22/2024 00:54:14 | SO6230 |
| 4/21/2024 | 00:54:16 | 3684  | Reset System Timer | 4198 OVERLAND/W OVERLAND RD   | [Timer] Reset System Timer [Reset Reason] Default [Next Late Check Time] 4/22/2024 00:54:14 | SO6230 |
| 4/21/2024 | 00:54:16 | 4610  | Reset System Timer | 6398 OVERLAND/W OVERLAND RD   | [Timer] Reset System Timer [Reset Reason] Default [Next Late Check Time] 4/22/2024 00:54:14 | SO6230 |
| 4/21/2024 | 00:54:16 | 2855  | Reset System Timer | MARK STALL DRIVEWAYIN MARK STALL PL   | [Timer] Reset System Timer [Reset Reason] Default [Next Late Check Time] 4/22/2024 00:54:14 | SO6230 |
| 4/21/2024 | 00:54:16 | EG84  | Reset System Timer | 6199 CURTISIAN/W CURTISIAN AVE  | [Timer] Reset System Timer [Reset Reason] Default [Next Late Check Time] 4/22/2024 00:54:14 | SO6230 |
| 4/21/2024 | 00:54:16 | 3450  | Reset System Timer | 6199 CURTISIAN/W CURTISIAN AVE  | [Timer] Reset System Timer [Reset Reason] Default [Next Late Check Time] 4/22/2024 00:54:14 | SO6230 |
| 4/21/2024 | 00:54:16 | K3    | Reset System Timer | 6199 CURTISIAN/W CURTISIAN AVE  | [Timer] Reset System Timer [Reset Reason] Default [Next Late Check Time] 4/22/2024 00:54:14 | SO6230 |
| 4/21/2024 | 00:54:17 | EG74  | Reset System Timer | 6200 CURTISIAN/W CURTISIAN AVE  | [Timer] Reset System Timer [Reset Reason] Default [Next Late Check Time] 4/22/2024 00:54:14 | SO6230 |
| 4/21/2024 | 00:54:17 | U12   | Reset System Timer | 1632 ROOSEVELT'S ROOSEVELT ST   | [Timer] Reset System Timer [Reset Reason] Default [Next Late Check Time] 4/22/2024 00:54:14 | SO6230 |
| 4/21/2024 | 00:54:17 | EG82  | Reset System Timer | 999 CURTISIN CURTIS RD  | [Timer] Reset System Timer [Reset Reason] Default [Next Late Check Time] 4/22/2024 00:54:14 | SO6230 |
| 4/21/2024 | 00:54:17 | K918  | Reset System Timer | 1699 ROOSEVELT'S ROOSEVELT ST   | [Timer] Reset System Timer [Reset Reason] Default [Next Late Check Time] 4/22/2024 00:54:14 | SO6230 |
| 4/21/2024 | 00:54:17 | 2510  | Reset System Timer | 4198 OVERLAND/W OVERLAND RD   | [Timer] Reset System Timer [Reset Reason] Default [Next Late Check Time] 4/22/2024 00:54:14 | SO6230 |
| 4/21/2024 | 00:54:17 | 4615  | Reset System Timer | 4198 OVERLAND/W OVERLAND RD   | [Timer] Reset System Timer [Reset Reason] Default [Next Late Check Time] 4/22/2024 00:54:14 | SO6230 |
| 4/21/2024 | 00:54:17 | 2850  | Reset System Timer | 1599 GREEN'S GREEN ST   | [Timer] Reset System Timer [Reset Reason] Default [Next Late Check Time] 4/22/2024 00:54:14 | SO6230 |
| 4/21/2024 | 00:54:17 | S55   | Reset System Timer | 6199 CURTISIAN/W CURTISIAN AVE  | [Timer] Reset System Timer [Reset Reason] Default [Next Late Check Time] 4/22/2024 00:54:14 | SO6230 |
| 4/21/2024 | 00:54:17 | S50   | Reset System Timer | 1055 N CURTIS RD/W CURTISIAN AVE  | [Timer] Reset System Timer [Reset Reason] Default [Next Late Check Time] 4/22/2024 00:54:14 | SO6230 |
| 4/21/2024 | 00:54:17 | 2002  | Reset System Timer | 6399 OVERLAND/W OVERLAND RD   | [Timer] Reset System Timer [Reset Reason] Default [Next Late Check Time] 4/22/2024 00:54:14 | SO6230 |
| 4/21/2024 | 00:54:17 | 5117  | Reset System Timer | 333 N MARK STALL PL [MSP]   | [Timer] Reset System Timer [Reset Reason] Default [Next Late Check Time] 4/22/2024 00:54:14 | SO6230 |
| 4/21/2024 | 00:54:17 | 9362  | Reset System Timer | 6199 CURTISIAN/W CURTISIAN AVE  | [Timer] Reset System Timer [Reset Reason] Default [Next Late Check Time] 4/22/2024 00:54:14 | SO6230 |
| 4/21/2024 | 00:54:18 | 2512  | Reset System Timer | 1589 LATAH'S LATAH ST   | [Timer] Reset System Timer [Reset Reason] Default [Next Late Check Time] 4/22/2024 00:54:14 | SO6230 |
| 4/21/2024 | 00:54:18 | S15   | Reset System Timer | W Overland Rd / S Empire Way [** s47<br>** IC ** 6300 w Overland **]                                    | [Timer] Reset System Timer [Reset Reason] Default [Next Late Check Time] 4/22/2024 00:54:14 | SO6230 |
| 4/21/2024 | 00:54:18 | STR11 | Reset System Timer | W Overland Rd / S Empire Way [** s47<br>** IC ** 6300 w Overland **]                                    | [Timer] Reset System Timer [Reset Reason] Default [Next Late Check Time] 4/22/2024 00:54:14 | SO6230 |
| 4/21/2024 | 00:54:18 | 3253  | Reset System Timer | 4198 DORIAN/W DORIAN ST   | [Timer] Reset System Timer [Reset Reason] Default [Next Late Check Time] 4/22/2024 00:54:14 | SO6230 |
| 4/21/2024 | 00:54:18 | 3252  | Reset System Timer | S ROOSEVELT ST / W OVERLAND RD  | [Timer] Reset System Timer [Reset Reason] Default [Next Late Check Time] 4/22/2024 00:54:14 | SO6230 |
| 4/21/2024 | 00:54:18 | STR13 | Reset System Timer | W Overland Rd / S Empire Way [** s47<br>** IC ** 6300 w Overland **]                                    | [Timer] Reset System Timer [Reset Reason] Default [Next Late Check Time] 4/22/2024 00:54:14 | SO6230 |
| 4/21/2024 | 00:54:18 | 4413  | Reset System Timer | S ROOSEVELT ST / W DORIAN ST  | [Timer] Reset System Timer [Reset Reason] Default [Next Late Check Time] 4/22/2024 00:54:14 | SO6230 |
| 4/21/2024 | 00:54:18 | 1003  | Reset System Timer | 4149 NEZ PERCEW NEZ PERCE ST  | [Timer] Reset System Timer [Reset Reason] Default [Next Late Check Time] 4/22/2024 00:54:14 | SO6230 |
| 4/21/2024 | 00:54:18 | 3K94  | Reset System Timer | 4199 DORIAN/W DORIAN ST   | [Timer] Reset System Timer [Reset Reason] Default [Next Late Check Time] 4/22/2024 00:54:14 | SO6230 |
| 4/21/2024 | 00:54:18 | 785   | Reset System Timer | E 50TH STN ALWORTH ST   | [Timer] Reset System Timer [Reset Reason] Default [Next Late Check Time] 4/22/2024 00:54:14 | SO6230 |
| 4/21/2024 | 00:54:18 | 3K91  | Reset System Timer | 1632 ROOSEVELT'S ROOSEVELT ST   | [Timer] Reset System Timer [Reset Reason] Default [Next Late Check Time] 4/22/2024 00:54:14 | SO6230 |
| 4/21/2024 | 00:54:18 | 5113  | Reset System Timer |   | [Timer] Reset System Timer [Reset Reason] Default [Next Late Check Time] 4/22/2024 00:54:14 | SO6230 |
| 4/21/2024 | 00:54:18 | 2650  | Reset System Timer | W Overland Rd / S Empire Way [** s47<br>** IC ** 6300 w Overland **]                                    | [Timer] Reset System Timer [Reset Reason] Default [Next Late Check Time] 4/22/2024 00:54:14 | SO6230 |
| 4/21/2024 | 00:54:18 | S321  | Reset System Timer | 9325 W MOSSYWOOD DR [DESERT SAGE ELEM]  | [Timer] Reset System Timer [Reset Reason] Default [Next Late Check Time] 4/22/2024 00:54:14 | SO6230 |
| 4/21/2024 | 00:54:18 | 9011  | Reset System Timer | 7200 W BARRISTER DR [A19]   | [Timer] Reset System Timer [Reset Reason] Default [Next Late Check Time] 4/22/2024 00:54:14 | SO6230 |
| 4/21/2024 | 00:54:18 | 2113  | Reset System Timer | MARK STALL DRIVEWAYIN MARK STALL PL   | [Timer] Reset System Timer [Reset Reason] Default [Next Late Check Time] 4/22/2024 00:54:14 | SO6230 |
| 4/21/2024 | 00:54:18 | 1K96  | Reset System Timer | 1740 JACKSON'S JACKSON ST   | [Timer] Reset System Timer [Reset Reason] Default [Next Late Check Time] 4/22/2024 00:54:14 | SO6230 |
| 4/21/2024 | 00:54:19 | 9611  | Reset System Timer | W Overland Rd / S Empire Way [** s47<br>** IC ** 6300 w Overland **]                                    | [Timer] Reset System Timer [Reset Reason] Default [Next Late Check Time] 4/22/2024 00:54:14 | SO6230 |
| 4/21/2024 | 00:54:19 | 3001  | Reset System Timer | 7598 EMERALD/W EMERALD ST   | [Timer] Reset System Timer [Reset Reason] Default [Next Late Check Time] 4/22/2024 00:54:14 | SO6230 |
| 4/21/2024 | 00:54:19 | 8710  | Reset System Timer | S GREEN ST/W OVERLAND RD  | [Timer] Reset System Timer [Reset Reason] Default [Next Late Check Time] 4/22/2024 00:54:14 | SO6230 |
| 4/21/2024 | 00:54:19 | 2313  | Reset System Timer | MARK STALL DRIVEWAYIN MARK STALL PL   | [Timer] Reset System Timer [Reset Reason] Default [Next Late Check Time] 4/22/2024 00:54:14 | SO6230 |
| 4/21/2024 | 00:54:19 | 782   | Reset System Timer | W Chinden Blvd / N Garrett St   | [Timer] Reset System Timer [Reset Reason] Default [Next Late Check Time] 4/22/2024 00:54:14 | SO6230 |
| 4/21/2024 | 00:54:19 | 4123  | Reset System Timer |   | [Timer] Reset System Timer [Reset Reason] Default [Next Late Check Time] 4/22/2024 00:54:14 | SO6230 |
| 4/21/2024 | 00:54:19 | 5419  | Reset System Timer | 1055 N CURTIS RD [SAINT ALPHONSUS REGIONAL MEDICAL CENTER HOSPITAL 33]<br>1005 N CURTIS RD/IN CURTIS RD | [Timer] Reset System Timer [Reset Reason] Default [Next Late Check Time] 4/22/2024 00:54:14 | SO6230 |
| 4/21/2024 | 00:54:19 | 761   | Reset System Timer |   | [Timer] Reset System Timer [Reset Reason] Default [Next Late Check Time] 4/22/2024 00:54:14 | SO6230 |
| 4/21/2024 | 00:54:19 | S505  | Reset System Timer | W Overland Rd / S Empire Way [** s47<br>** IC ** 6300 w Overland **]                                    | [Timer] Reset System Timer [Reset Reason] Default [Next Late Check Time] 4/22/2024 00:54:14 | SO6230 |
| 4/21/2024 | 00:54:19 | S509  | Reset System Timer | W Overland Rd / S Empire Way [** s47<br>** IC ** 6300 w Overland **]                                    | [Timer] Reset System Timer [Reset Reason] Default [Next Late Check Time] 4/22/2024 00:54:14 | SO6230 |
| 4/21/2024 | 00:54:19 | EG13  | Reset System Timer | LL  | [Timer] Reset System Timer [Reset Reason] Default [Next Late Check Time] 4/22/2024 00:54:14 | SO6230 |
| 4/21/2024 | 00:54:19 | 781   | Reset System Timer | 4100 W OVERLAND RD [Overland lumber]  | [Timer] Reset System Timer [Reset Reason] Default [Next Late Check Time] 4/22/2024 00:54:14 | SO6230 |
| 4/21/2024 | 00:54:19 | S312  | Reset System Timer | W DORIAN ST / S ROOSEVELT ST  | [Timer] Reset System Timer [Reset Reason] Default [Next Late Check Time] 4/22/2024 00:54:14 | SO6230 |
| 4/21/2024 | 00:54:19 | S61   | Reset System Timer | 999 CURTISIN CURTIS RD  | [Timer] Reset System Timer [Reset Reason] Default [Next Late Check Time] 4/22/2024 00:54:14 | SO6230 |
| 4/21/2024 | 00:54:19 | 3115  | Reset System Timer | 4149 NEZ PERCEW NEZ PERCE ST  | [Timer] Reset System Timer [Reset Reason] Default [Next Late Check Time] 4/22/2024 00:54:14 | SO6230 |
| 4/21/2024 | 00:54:19 | 783   | Reset System Timer | W Overland Rd / S Empire Way [** s47<br>** IC ** 6300 w Overland **]                                    | [Timer] Reset System Timer [Reset Reason] Default [Next Late Check Time] 4/22/2024 00:54:14 | SO6230 |
| 4/21/2024 | 00:58:49 | 5419  | Arrived 2nd Loc    | B19   | Incident ID = 5608553, 333 N MARK STALL PL 43608135, 116301522,                             | SO6437 |
| 4/21/2024 | 00:59:49 |       | UserAction         |   | User clicked Exit/Save  | SO6416 |

|           |          |       |                    |  |   |        |
|-----------|----------|-------|--------------------|--|---|--------|
| 4/21/2024 | 01:00:21 |       | UserAction         |  | User clicked Exit/Save  | SO6129 |
| 4/21/2024 | 01:05:31 | 782   | Arrived 2nd Loc    | SAINT ALPHONSUS REGIONAL MEDICAL CENTER HOSPITAL 33                  | Incident ID = 5608553, 1055 N CURTIS RD 43613945, 116255204,                                | SO6129 |
| 4/21/2024 | 01:05:47 |       | UserAction         |  | User clicked Exit/Save  | SO6214 |
| 4/21/2024 | 01:07:11 |       | UserAction         |  | User clicked Exit/Save  | SO6416 |
| 4/21/2024 | 01:08:48 |       | Incident Late      |  | Active incident marked as late  |        |
| 4/21/2024 | 01:08:55 | 36T5  | Reset System Timer | 6301 OVERLAND/W OVERLAND RD  | [Timer] Reset System Timer [Reset Reason] Default [Next Late Check Time] 4/22/2024 01:08:54 | SO6230 |
| 4/21/2024 | 01:08:55 | 3682  | Reset System Timer | MARK STALL DRIVEWAYIN MARK STALL PL                                  | [Timer] Reset System Timer [Reset Reason] Default [Next Late Check Time] 4/22/2024 01:08:54 | SO6230 |
| 4/21/2024 | 01:08:56 | 2513  | Reset System Timer | 6598 OVERLAND/W OVERLAND RD  | [Timer] Reset System Timer [Reset Reason] Default [Next Late Check Time] 4/22/2024 01:08:54 | SO6230 |
| 4/21/2024 | 01:08:56 | 3123  | Reset System Timer | 4199 OVERLAND/W OVERLAND RD  | [Timer] Reset System Timer [Reset Reason] Default [Next Late Check Time] 4/22/2024 01:08:54 | SO6230 |
| 4/21/2024 | 01:08:56 | 2511  | Reset System Timer |  | [Timer] Reset System Timer [Reset Reason] Default [Next Late Check Time] 4/22/2024 01:08:54 | SO6230 |
| 4/21/2024 | 01:08:56 | 3110  | Reset System Timer | 6598 OVERLAND/W HUMMEL DR  | [Timer] Reset System Timer [Reset Reason] Default [Next Late Check Time] 4/22/2024 01:08:54 | SO6230 |
| 4/21/2024 | 01:08:56 | 3681  | Reset System Timer | 1740 JACKSON/S JACKSON ST  | [Timer] Reset System Timer [Reset Reason] Default [Next Late Check Time] 4/22/2024 01:08:54 | SO6230 |
| 4/21/2024 | 01:08:56 | 2514  | Reset System Timer | 4198 OVERLAND/W OVERLAND RD  | [Timer] Reset System Timer [Reset Reason] Default [Next Late Check Time] 4/22/2024 01:08:54 | SO6230 |
| 4/21/2024 | 01:08:56 | 2854  | Reset System Timer | 1599 GREEN/S GREEN ST  | [Timer] Reset System Timer [Reset Reason] Default [Next Late Check Time] 4/22/2024 01:08:54 | SO6230 |
| 4/21/2024 | 01:08:56 | 31T6  | Reset System Timer | 6599 OVERLAND/W OVERLAND RD  | [Timer] Reset System Timer [Reset Reason] Default [Next Late Check Time] 4/22/2024 01:08:54 | SO6230 |
| 4/21/2024 | 01:08:56 | 31T4  | Reset System Timer | 1740 JACKSON/W NEZ PERCE ST  | [Timer] Reset System Timer [Reset Reason] Default [Next Late Check Time] 4/22/2024 01:08:54 | SO6230 |
| 4/21/2024 | 01:08:56 | 2526  | Reset System Timer | 4016 NEZ PERCE/W NEZ PERCE ST  | [Timer] Reset System Timer [Reset Reason] Default [Next Late Check Time] 4/22/2024 01:08:54 | SO6230 |
| 4/21/2024 | 01:08:56 | 3455  | Reset System Timer | 1632 ROOSEVELT/S ROOSEVELT ST  | [Timer] Reset System Timer [Reset Reason] Default [Next Late Check Time] 4/22/2024 01:08:54 | SO6230 |
| 4/21/2024 | 01:08:56 | 34T4  | Reset System Timer | 6301 OVERLAND/W OVERLAND RD  | [Timer] Reset System Timer [Reset Reason] Default [Next Late Check Time] 4/22/2024 01:08:54 | SO6230 |
| 4/21/2024 | 01:08:56 | 34T1  | Reset System Timer | 6199 CURTISIAN/W CURTISIAN AVE                                       | [Timer] Reset System Timer [Reset Reason] Default [Next Late Check Time] 4/22/2024 01:08:54 | SO6230 |
| 4/21/2024 | 01:08:56 | 2862  | Reset System Timer | 4198 OVERLAND/W OVERLAND RD  | [Timer] Reset System Timer [Reset Reason] Default [Next Late Check Time] 4/22/2024 01:08:54 | SO6230 |
| 4/21/2024 | 01:08:56 | 2853  | Reset System Timer | 4013 NEZ PERCE/W NEZ PERCE ST  | [Timer] Reset System Timer [Reset Reason] Default [Next Late Check Time] 4/22/2024 01:08:54 | SO6230 |
| 4/21/2024 | 01:08:56 | 9361  | Reset System Timer | 1599 GREEN/S GREEN ST  | [Timer] Reset System Timer [Reset Reason] Default [Next Late Check Time] 4/22/2024 01:08:54 | SO6230 |
| 4/21/2024 | 01:08:56 | 2851  | Reset System Timer | 4198 OVERLAND/W OVERLAND RD  | [Timer] Reset System Timer [Reset Reason] Default [Next Late Check Time] 4/22/2024 01:08:54 | SO6230 |
| 4/21/2024 | 01:08:56 | 3684  | Reset System Timer | 4198 OVERLAND/W OVERLAND RD  | [Timer] Reset System Timer [Reset Reason] Default [Next Late Check Time] 4/22/2024 01:08:54 | SO6230 |
| 4/21/2024 | 01:08:56 | 4610  | Reset System Timer | 6398 OVERLAND/W OVERLAND RD  | [Timer] Reset System Timer [Reset Reason] Default [Next Late Check Time] 4/22/2024 01:08:54 | SO6230 |
| 4/21/2024 | 01:08:56 | 2855  | Reset System Timer | MARK STALL DRIVEWAYIN MARK STALL PL                                  | [Timer] Reset System Timer [Reset Reason] Default [Next Late Check Time] 4/22/2024 01:08:54 | SO6230 |
| 4/21/2024 | 01:08:56 | EG84  | Reset System Timer | 6199 CURTISIAN/W CURTISIAN AVE                                       | [Timer] Reset System Timer [Reset Reason] Default [Next Late Check Time] 4/22/2024 01:08:54 | SO6230 |
| 4/21/2024 | 01:08:56 | 3450  | Reset System Timer | 6199 CURTISIAN/W CURTISIAN AVE                                       | [Timer] Reset System Timer [Reset Reason] Default [Next Late Check Time] 4/22/2024 01:08:54 | SO6230 |
| 4/21/2024 | 01:08:57 | K3    | Reset System Timer | 6199 CURTISIAN/W CURTISIAN AVE                                       | [Timer] Reset System Timer [Reset Reason] Default [Next Late Check Time] 4/22/2024 01:08:54 | SO6230 |
| 4/21/2024 | 01:08:57 | EG74  | Reset System Timer | 6200 CURTISIAN/W CURTISIAN AVE                                       | [Timer] Reset System Timer [Reset Reason] Default [Next Late Check Time] 4/22/2024 01:08:54 | SO6230 |
| 4/21/2024 | 01:08:57 | U12   | Reset System Timer | 1632 ROOSEVELT/S ROOSEVELT ST  | [Timer] Reset System Timer [Reset Reason] Default [Next Late Check Time] 4/22/2024 01:08:54 | SO6230 |
| 4/21/2024 | 01:08:57 | EG82  | Reset System Timer | 999 CURTISIN CURTIS RD   | [Timer] Reset System Timer [Reset Reason] Default [Next Late Check Time] 4/22/2024 01:08:54 | SO6230 |
| 4/21/2024 | 01:08:57 | K918  | Reset System Timer | 1699 ROOSEVELT/S ROOSEVELT ST  | [Timer] Reset System Timer [Reset Reason] Default [Next Late Check Time] 4/22/2024 01:08:54 | SO6230 |
| 4/21/2024 | 01:08:57 | 2510  | Reset System Timer | 4198 OVERLAND/W OVERLAND RD  | [Timer] Reset System Timer [Reset Reason] Default [Next Late Check Time] 4/22/2024 01:08:54 | SO6230 |
| 4/21/2024 | 01:08:57 | 4615  | Reset System Timer | 1740 JACKSON/S JACKSON ST  | [Timer] Reset System Timer [Reset Reason] Default [Next Late Check Time] 4/22/2024 01:08:54 | SO6230 |
| 4/21/2024 | 01:08:57 | 2850  | Reset System Timer | 1599 GREEN/S GREEN ST  | [Timer] Reset System Timer [Reset Reason] Default [Next Late Check Time] 4/22/2024 01:08:54 | SO6230 |
| 4/21/2024 | 01:08:57 | S55   | Reset System Timer | 6199 CURTISIAN/W CURTISIAN AVE                                       | [Timer] Reset System Timer [Reset Reason] Default [Next Late Check Time] 4/22/2024 01:08:54 | SO6230 |
| 4/21/2024 | 01:08:57 | S50   | Reset System Timer | 1055 N CURTIS RD/W CURTISIAN AVE                                     | [Timer] Reset System Timer [Reset Reason] Default [Next Late Check Time] 4/22/2024 01:08:54 | SO6230 |
| 4/21/2024 | 01:08:57 | 2002  | Reset System Timer | 6399 OVERLAND/W OVERLAND RD  | [Timer] Reset System Timer [Reset Reason] Default [Next Late Check Time] 4/22/2024 01:08:54 | SO6230 |
| 4/21/2024 | 01:08:57 | 5117  | Reset System Timer | 333 N MARK STALL PL [MSP]  | [Timer] Reset System Timer [Reset Reason] Default [Next Late Check Time] 4/22/2024 01:08:54 | SO6230 |
| 4/21/2024 | 01:08:57 | 9362  | Reset System Timer | 6199 CURTISIAN/W CURTISIAN AVE                                       | [Timer] Reset System Timer [Reset Reason] Default [Next Late Check Time] 4/22/2024 01:08:54 | SO6230 |
| 4/21/2024 | 01:08:57 | 2512  | Reset System Timer | 1589 LATAH/S LATAH ST  | [Timer] Reset System Timer [Reset Reason] Default [Next Late Check Time] 4/22/2024 01:08:54 | SO6230 |
| 4/21/2024 | 01:08:57 | S15   | Reset System Timer | W Overland Rd / S Empire Way [** s47 ** ** IC ** 6300 w Overland **] | [Timer] Reset System Timer [Reset Reason] Default [Next Late Check Time] 4/22/2024 01:08:54 | SO6230 |
| 4/21/2024 | 01:08:57 | STR11 | Reset System Timer | W Overland Rd / S Empire Way [** s47 ** ** IC ** 6300 w Overland **] | [Timer] Reset System Timer [Reset Reason] Default [Next Late Check Time] 4/22/2024 01:08:54 | SO6230 |
| 4/21/2024 | 01:08:57 | 3253  | Reset System Timer | 4198 DORIAN/W DORIAN ST  | [Timer] Reset System Timer [Reset Reason] Default [Next Late Check Time] 4/22/2024 01:08:54 | SO6230 |
| 4/21/2024 | 01:08:57 | 3252  | Reset System Timer | S ROOSEVELT ST / W OVERLAND RD                                       | [Timer] Reset System Timer [Reset Reason] Default [Next Late Check Time] 4/22/2024 01:08:54 | SO6230 |
| 4/21/2024 | 01:08:57 | STR13 | Reset System Timer | W Overland Rd / S Empire Way [** s47 ** ** IC ** 6300 w Overland **] | [Timer] Reset System Timer [Reset Reason] Default [Next Late Check Time] 4/22/2024 01:08:54 | SO6230 |
| 4/21/2024 | 01:08:57 | 4413  | Reset System Timer | S ROOSEVELT ST / W DORIAN ST   | [Timer] Reset System Timer [Reset Reason] Default [Next Late Check Time] 4/22/2024 01:08:54 | SO6230 |
| 4/21/2024 | 01:08:58 | 1003  | Reset System Timer | 4149 NEZ PERCE/W NEZ PERCE ST  | [Timer] Reset System Timer [Reset Reason] Default [Next Late Check Time] 4/22/2024 01:08:54 | SO6230 |
| 4/21/2024 | 01:08:58 | 3K94  | Reset System Timer | 4199 DORIAN/W DORIAN ST  | [Timer] Reset System Timer [Reset Reason] Default [Next Late Check Time] 4/22/2024 01:08:54 | SO6230 |
| 4/21/2024 | 01:08:58 | 785   | Reset System Timer | E 50TH STN ALWORTH ST  | [Timer] Reset System Timer [Reset Reason] Default [Next Late Check Time] 4/22/2024 01:08:54 | SO6230 |
| 4/21/2024 | 01:08:58 | 3K91  | Reset System Timer | 1632 ROOSEVELT/S ROOSEVELT ST  | [Timer] Reset System Timer [Reset Reason] Default [Next Late Check Time] 4/22/2024 01:08:54 | SO6230 |
| 4/21/2024 | 01:08:58 | 5113  | Reset System Timer | [REDACTED]   | [Timer] Reset System Timer [Reset Reason] Default [Next Late Check Time] 4/22/2024 01:08:54 | SO6230 |
| 4/21/2024 | 01:08:58 | 2650  | Reset System Timer | W Overland Rd / S Empire Way [** s47 ** ** IC ** 6300 w Overland **] | [Timer] Reset System Timer [Reset Reason] Default [Next Late Check Time] 4/22/2024 01:08:54 | SO6230 |
| 4/21/2024 | 01:08:58 | S321  | Reset System Timer | 9325 W MOSSYWOOD DR [DESERT SAGE ELEM]                               | [Timer] Reset System Timer [Reset Reason] Default [Next Late Check Time] 4/22/2024 01:08:54 | SO6230 |
| 4/21/2024 | 01:08:58 | 9011  | Reset System Timer | 7200 W BARRISTER DR [A19]  | [Timer] Reset System Timer [Reset Reason] Default [Next Late Check Time] 4/22/2024 01:08:54 | SO6230 |
| 4/21/2024 | 01:08:58 | 2113  | Reset System Timer | MARK STALL DRIVEWAYIN MARK STALL PL                                  | [Timer] Reset System Timer [Reset Reason] Default [Next Late Check Time] 4/22/2024 01:08:54 | SO6230 |
| 4/21/2024 | 01:08:58 | 1K96  | Reset System Timer | 1740 JACKSON/S JACKSON ST  | [Timer] Reset System Timer [Reset Reason] Default [Next Late Check Time] 4/22/2024 01:08:54 | SO6230 |
| 4/21/2024 | 01:08:58 | 9611  | Reset System Timer | W Overland Rd / S Empire Way [** s47 ** ** IC ** 6300 w Overland **] | [Timer] Reset System Timer [Reset Reason] Default [Next Late Check Time] 4/22/2024 01:08:54 | SO6230 |
| 4/21/2024 | 01:08:58 | 3001  | Reset System Timer | MARK STALL DRIVEWAYIN MARK STALL PL                                  | [Timer] Reset System Timer [Reset Reason] Default [Next Late Check Time] 4/22/2024 01:08:54 | SO6230 |
| 4/21/2024 | 01:08:58 | 8710  | Reset System Timer | S GREEN ST/W OVERLAND RD   | [Timer] Reset System Timer [Reset Reason] Default [Next Late Check Time] 4/22/2024 01:08:54 | SO6230 |
| 4/21/2024 | 01:08:58 | 2313  | Reset System Timer | MARK STALL DRIVEWAYIN MARK STALL PL                                  | [Timer] Reset System Timer [Reset Reason] Default [Next Late Check Time] 4/22/2024 01:08:54 | SO6230 |

|           |          |               |                       |   |   |         |
|-----------|----------|---------------|-----------------------|---|---|---------|
| 4/21/2024 | 01:08:58 | 782           | Reset System Timer    | 1055 N CURTIS RD [SAINT ALPHONSUS REGIONAL MEDICAL CENTER HOSPITAL 33]<br>2023 S PENNINGER DR | [Timer] Reset System Timer [Reset Reason] Default [Next Late Check Time] 4/22/2024 01:08:54                         | SO6230  |
| 4/21/2024 | 01:08:58 | 4123          | Reset System Timer    |   | [Timer] Reset System Timer [Reset Reason] Default [Next Late Check Time] 4/22/2024 01:08:54                         | SO6230  |
| 4/21/2024 | 01:08:58 | 5419          | Reset System Timer    | 333 N MARK STALL PL [B19]   | [Timer] Reset System Timer [Reset Reason] Default [Next Late Check Time] 4/22/2024 01:08:54                         | SO6230  |
| 4/21/2024 | 01:08:58 | 761           | Reset System Timer    | 1005 N CURTIS RD\N CURTIS RD  | [Timer] Reset System Timer [Reset Reason] Default [Next Late Check Time] 4/22/2024 01:08:54                         | SO6230  |
| 4/21/2024 | 01:08:58 | S505          | Reset System Timer    | W Overland Rd / S Empire Way [* s47<br>** IC ** 6300 w Overland **]                           | [Timer] Reset System Timer [Reset Reason] Default [Next Late Check Time] 4/22/2024 01:08:54                         | SO6230  |
| 4/21/2024 | 01:08:58 | S509          | Reset System Timer    | W Overland Rd / S Empire Way [* s47<br>** IC ** 6300 w Overland **]                           | [Timer] Reset System Timer [Reset Reason] Default [Next Late Check Time] 4/22/2024 01:08:54                         | SO6230  |
| 4/21/2024 | 01:08:58 | EG13          | Reset System Timer    | LL  | [Timer] Reset System Timer [Reset Reason] Default [Next Late Check Time] 4/22/2024 01:08:54                         | SO6230  |
| 4/21/2024 | 01:08:59 | 781           | Reset System Timer    | 4100 W OVERLAND RD [Overland lumber]  | [Timer] Reset System Timer [Reset Reason] Default [Next Late Check Time] 4/22/2024 01:08:54                         | SO6230  |
| 4/21/2024 | 01:08:59 | S312          | Reset System Timer    | W DORIAN ST / S ROOSEVELT ST  | [Timer] Reset System Timer [Reset Reason] Default [Next Late Check Time] 4/22/2024 01:08:54                         | SO6230  |
| 4/21/2024 | 01:08:59 | S61           | Reset System Timer    | 999 CURTIS\N CURTIS RD  | [Timer] Reset System Timer [Reset Reason] Default [Next Late Check Time] 4/22/2024 01:08:54                         | SO6230  |
| 4/21/2024 | 01:08:59 | 3115          | Reset System Timer    | 4149 NEZ PERCEW NEZ PERCE ST  | [Timer] Reset System Timer [Reset Reason] Default [Next Late Check Time] 4/22/2024 01:08:54                         | SO6230  |
| 4/21/2024 | 01:08:59 | 783           | Reset System Timer    | W Overland Rd / S Empire Way [* s47<br>** IC ** 6300 w Overland **]                           | [Timer] Reset System Timer [Reset Reason] Default [Next Late Check Time] 4/22/2024 01:08:54                         | SO6230  |
| 4/21/2024 | 01:12:40 | 8710          | Available             | W Overland Rd / S Empire Way [* s47<br>** IC ** 6300 w Overland **]                           | Unit Cleared From Incident 24-0123059   | SO6230  |
| 4/21/2024 | 01:14:57 | EG82          | Available             | W Overland Rd / S Empire Way [* s47<br>** IC ** 6300 w Overland **]                           | Unit Cleared From Incident 24-0123059   | EG82    |
| 4/21/2024 | 01:15:50 | EG84          | Performing unit swap  | 6199 CURTISIAN\W CURTISIAN AVE  | Performing unit swap through Inform UI Queue, Target: unit EG84 on incident 5608553.                                | SO6129  |
| 4/21/2024 | 01:15:50 | 9611          | Performing unit swap  | W Overland Rd / S Empire Way [* s47<br>** IC ** 6300 w Overland **]                           | Performing unit swap through Inform UI Queue, Source: unit 9611 on incident 5608553.                                | SO6129  |
| 4/21/2024 | 01:16:33 | STR13<br>EG74 | UserAction            |   | User clicked Exit/Save  | SO6230  |
| 4/21/2024 | 01:19:31 |               | Enroute 2nd Loc       | S ROOSEVELT ST / W DORIAN ST  | Incident ID = 5608553, 43588500, 116233603,   | SO6129  |
| 4/21/2024 | 01:20:38 |               | Available             | W Overland Rd / S Empire Way [* s47<br>** IC ** 6300 w Overland **]                           | Unit Cleared From Incident 24-0123059   | EG74    |
| 4/21/2024 | 01:21:36 | 9361          | Requested Case Number | 1599 GREEN\N GREEN ST   | Requested Case Number(s) issued for Incident #24-0123059], Jurisdiction: Meridian PD. Case Number(s): MPD24-002589. | 9361    |
| 4/21/2024 | 01:21:38 | 34T1          | Available             | W Overland Rd / S Empire Way [* s47<br>** IC ** 6300 w Overland **]                           | Unit Cleared From Incident 24-0123059   | SO6230  |
| 4/21/2024 | 01:23:31 | STR13         | Arrived 2nd Loc       | S ROOSEVELT ST / W DORIAN ST  | Incident ID = 5608553, 43.5885, -116.233603, ,  | SO6129  |
| 4/21/2024 | 01:23:56 |               | UserAction            |   | User clicked Exit/Save  | SO6347  |
| 4/21/2024 | 01:24:27 |               | Read Comment          |   | Comment for Incident 553 was Marked as Read.  | SO6230  |
| 4/21/2024 | 01:24:38 | 9361          | UserAction            |   | User clicked Exit/Save  | SO6230  |
| 4/21/2024 | 01:25:35 |               | Enroute 2nd Loc       | 1055 N CURTIS RD  | Incident ID = 5608553, 43.613945, -116.255204, ,  | 9361    |
| 4/21/2024 | 01:25:36 |               | Read Comment          | W Overland Rd / S Empire Way  | Comment for Incident 553 was marked as read.  | Mobile1 |
| 4/21/2024 | 01:26:48 | 782           | Enroute 2nd Loc       | G19   | Incident ID = 5608553, 301 E 50TH ST 43644398, 116263954,   | SO6129  |
| 4/21/2024 | 01:31:23 | 9361          | Arrived 2nd Loc       | 1055 N CURTIS RD  | Incident ID = 5608553, 43.613945, -116.255204, ,  | 9361    |
| 4/21/2024 | 01:31:25 | S61           | UserAction            |   | User clicked Exit/Save  | SO6214  |
| 4/21/2024 | 01:32:24 |               | Available             | W Overland Rd / S Empire Way [* s47<br>** IC ** 6300 w Overland **]                           | Unit Cleared From Incident 24-0123059   | S61     |
| 4/21/2024 | 01:33:24 |               | Read Comment          |   | Comment for Incident 553 was Marked as Read.  | SO6230  |
| 4/21/2024 | 01:33:32 |               | Incident Late         |   | Active incident marked as late  |         |
| 4/21/2024 | 01:33:39 | 36T5          | Reset System Timer    | 6301 OVERLAND\W OVERLAND RD   | [Timer] Reset System Timer [Reset Reason] Default [Next Late Check Time] 4/22/2024 01:33:38                         | SO6230  |
| 4/21/2024 | 01:33:39 | 3682          | Reset System Timer    | MARK STALL DRIVEWAY\N MARK STALL PL   | [Timer] Reset System Timer [Reset Reason] Default [Next Late Check Time] 4/22/2024 01:33:38                         | SO6230  |
| 4/21/2024 | 01:33:40 | 2513          | Reset System Timer    | MARK STALL DRIVEWAY\N MARK STALL PL   | [Timer] Reset System Timer [Reset Reason] Default [Next Late Check Time] 4/22/2024 01:33:38                         | SO6230  |
| 4/21/2024 | 01:33:40 | 3123          | Reset System Timer    | 4199 OVERLAND\W OVERLAND RD   | [Timer] Reset System Timer [Reset Reason] Default [Next Late Check Time] 4/22/2024 01:33:38                         | SO6230  |
| 4/21/2024 | 01:33:40 | 2511          | Reset System Timer    |   | [Timer] Reset System Timer [Reset Reason] Default [Next Late Check Time] 4/22/2024 01:33:38                         | SO6230  |
| 4/21/2024 | 01:33:40 | 3110          | Reset System Timer    | 6398 OVERLAND\W OVERLAND RD   | [Timer] Reset System Timer [Reset Reason] Default [Next Late Check Time] 4/22/2024 01:33:38                         | SO6230  |
| 4/21/2024 | 01:33:40 | 3681          | Reset System Timer    | 1740 JACKSON\N JACKSON ST   | [Timer] Reset System Timer [Reset Reason] Default [Next Late Check Time] 4/22/2024 01:33:38                         | SO6230  |
| 4/21/2024 | 01:33:40 | 2514          | Reset System Timer    | 4198 OVERLAND\W OVERLAND RD   | [Timer] Reset System Timer [Reset Reason] Default [Next Late Check Time] 4/22/2024 01:33:38                         | SO6230  |
| 4/21/2024 | 01:33:40 | 2854          | Reset System Timer    | 1599 GREEN\N GREEN ST   | [Timer] Reset System Timer [Reset Reason] Default [Next Late Check Time] 4/22/2024 01:33:38                         | SO6230  |
| 4/21/2024 | 01:33:40 | 31T6          | Reset System Timer    | 6599 OVERLAND\W OVERLAND RD   | [Timer] Reset System Timer [Reset Reason] Default [Next Late Check Time] 4/22/2024 01:33:38                         | SO6230  |
| 4/21/2024 | 01:33:40 | 31T4          | Reset System Timer    | 1740 JACKSON\W NEZ PERCE ST   | [Timer] Reset System Timer [Reset Reason] Default [Next Late Check Time] 4/22/2024 01:33:38                         | SO6230  |
| 4/21/2024 | 01:33:40 | 2526          | Reset System Timer    | 4016 NEZ PERCEW NEZ PERCE ST  | [Timer] Reset System Timer [Reset Reason] Default [Next Late Check Time] 4/22/2024 01:33:38                         | SO6230  |
| 4/21/2024 | 01:33:40 | 3455          | Reset System Timer    | 1632 ROOSEVELT\N ROOSEVELT ST   | [Timer] Reset System Timer [Reset Reason] Default [Next Late Check Time] 4/22/2024 01:33:38                         | SO6230  |
| 4/21/2024 | 01:33:40 | 34T4          | Reset System Timer    | 6301 OVERLAND\W OVERLAND RD   | [Timer] Reset System Timer [Reset Reason] Default [Next Late Check Time] 4/22/2024 01:33:38                         | SO6230  |
| 4/21/2024 | 01:33:40 | 2862          | Reset System Timer    | 4198 OVERLAND\W OVERLAND RD   | [Timer] Reset System Timer [Reset Reason] Default [Next Late Check Time] 4/22/2024 01:33:38                         | SO6230  |
| 4/21/2024 | 01:33:40 | 2853          | Reset System Timer    | 4013 NEZ PERCEW NEZ PERCE ST  | [Timer] Reset System Timer [Reset Reason] Default [Next Late Check Time] 4/22/2024 01:33:38                         | SO6230  |
| 4/21/2024 | 01:33:40 | 9361          | Reset System Timer    | 6199 CURTISIAN\W CURTISIAN AVE  | [Timer] Reset System Timer [Reset Reason] Default [Next Late Check Time] 4/22/2024 01:33:38                         | SO6230  |
| 4/21/2024 | 01:33:40 | 2851          | Reset System Timer    | 4198 OVERLAND\W OVERLAND RD   | [Timer] Reset System Timer [Reset Reason] Default [Next Late Check Time] 4/22/2024 01:33:38                         | SO6230  |
| 4/21/2024 | 01:33:40 | 3684          | Reset System Timer    | 4198 OVERLAND\W OVERLAND RD   | [Timer] Reset System Timer [Reset Reason] Default [Next Late Check Time] 4/22/2024 01:33:38                         | SO6230  |
| 4/21/2024 | 01:33:40 | 4610          | Reset System Timer    | BARRISTER DRIVEWAY\W BARRISTER DR   | [Timer] Reset System Timer [Reset Reason] Default [Next Late Check Time] 4/22/2024 01:33:38                         | SO6230  |
| 4/21/2024 | 01:33:40 | 2855          | Reset System Timer    | MARK STALL DRIVEWAY\N MARK STALL PL   | [Timer] Reset System Timer [Reset Reason] Default [Next Late Check Time] 4/22/2024 01:33:38                         | SO6230  |
| 4/21/2024 | 01:33:40 | EG84          | Reset System Timer    | 6199 CURTISIAN\W CURTISIAN AVE  | [Timer] Reset System Timer [Reset Reason] Default [Next Late Check Time] 4/22/2024 01:33:38                         | SO6230  |
| 4/21/2024 | 01:33:40 | 3450          | Reset System Timer    | 6199 CURTISIAN\W CURTISIAN AVE  | [Timer] Reset System Timer [Reset Reason] Default [Next Late Check Time] 4/22/2024 01:33:38                         | SO6230  |
| 4/21/2024 | 01:33:40 | K3            | Reset System Timer    | 6199 CURTISIAN\W CURTISIAN AVE  | [Timer] Reset System Timer [Reset Reason] Default [Next Late Check Time] 4/22/2024 01:33:38                         | SO6230  |
| 4/21/2024 | 01:33:40 | U12           | Reset System Timer    | 4198 OVERLAND\W OVERLAND RD   | [Timer] Reset System Timer [Reset Reason] Default [Next Late Check Time] 4/22/2024 01:33:38                         | SO6230  |
| 4/21/2024 | 01:33:40 | K918          | Reset System Timer    | 1699 ROOSEVELT\N ROOSEVELT ST   | [Timer] Reset System Timer [Reset Reason] Default [Next Late Check Time] 4/22/2024 01:33:38                         | SO6230  |
| 4/21/2024 | 01:33:41 | 2510          | Reset System Timer    | 4198 OVERLAND\W OVERLAND RD   | [Timer] Reset System Timer [Reset Reason] Default [Next Late Check Time] 4/22/2024 01:33:38                         | SO6230  |
| 4/21/2024 | 01:33:41 | 4615          | Reset System Timer    | 4100 W OVERLAND RD\W OVERLAND RD  | [Timer] Reset System Timer [Reset Reason] Default [Next Late Check Time] 4/22/2024 01:33:38                         | SO6230  |
| 4/21/2024 | 01:33:41 | 2850          | Reset System Timer    | 4149 NEZ PERCEW NEZ PERCE ST  | [Timer] Reset System Timer [Reset Reason] Default [Next Late Check Time] 4/22/2024 01:33:38                         | SO6230  |
| 4/21/2024 | 01:33:41 | S55           | Reset System Timer    | 6199 CURTISIAN\W CURTISIAN AVE  | [Timer] Reset System Timer [Reset Reason] Default [Next Late Check Time] 4/22/2024 01:33:38                         | SO6230  |
| 4/21/2024 | 01:33:41 | S50           | Reset System Timer    | 1055 N CURTIS RD\W CURTISIAN AVE  | [Timer] Reset System Timer [Reset Reason] Default [Next Late Check Time] 4/22/2024 01:33:38                         | SO6230  |
| 4/21/2024 | 01:33:41 | 2002          | Reset System Timer    | 1599 GREEN\N GREEN ST   | [Timer] Reset System Timer [Reset Reason] Default [Next Late Check Time] 4/22/2024 01:33:38                         | SO6230  |
| 4/21/2024 | 01:33:41 | 5117          | Reset System Timer    | 333 N MARK STALL PL [MSP]   | [Timer] Reset System Timer [Reset Reason] Default [Next Late Check Time] 4/22/2024 01:33:38                         | SO6230  |

\_\_\_\_\_

|           |          |       |                    |  |   |        |
|-----------|----------|-------|--------------------|--|---|--------|
| 4/21/2024 | 01:33:48 | 2850  | Reset System Timer | 4149 NEZ PERCEW NEZ PERCE ST   | [Timer] Reset System Timer [Reset Reason] Default [Next Late Check Time] 4/21/2024 01:43:47                     | SO6214 |
| 4/21/2024 | 01:33:48 | S55   | Reset System Timer | 6199 CURTISIANW CURTISIAN AVE  | [Timer] Reset System Timer [Reset Reason] Default [Next Late Check Time] 4/21/2024 01:43:47                     | SO6214 |
| 4/21/2024 | 01:33:48 | S50   | Reset System Timer | 1055 N CURTIS RDW CURTISIAN AVE  | [Timer] Reset System Timer [Reset Reason] Default [Next Late Check Time] 4/21/2024 01:43:47                     | SO6214 |
| 4/21/2024 | 01:33:48 | 2002  | Reset System Timer | 1599 GREENIS GREEN ST  | [Timer] Reset System Timer [Reset Reason] Default [Next Late Check Time] 4/21/2024 01:43:47                     | SO6214 |
| 4/21/2024 | 01:33:48 | 5117  | Reset System Timer | 333 N MARK STALL PL [MSP]  | [Timer] Reset System Timer [Reset Reason] Default [Next Late Check Time] 4/21/2024 01:43:47                     | SO6214 |
| 4/21/2024 | 01:33:48 | 9362  | Reset System Timer | 6199 CURTISIANW CURTISIAN AVE  | [Timer] Reset System Timer [Reset Reason] Default [Next Late Check Time] 4/21/2024 01:43:47                     | SO6214 |
| 4/21/2024 | 01:33:48 | 2512  | Reset System Timer | 1589 LATAHIS LATAH ST  | [Timer] Reset System Timer [Reset Reason] Default [Next Late Check Time] 4/21/2024 01:43:47                     | SO6214 |
| 4/21/2024 | 01:33:48 | S15   | Reset System Timer | W Overland Rd / S Empire Way [** s47<br>** IC ** 6300 w Overland **]                                 | [Timer] Reset System Timer [Reset Reason] Default [Next Late Check Time] 4/21/2024 01:43:47                     | SO6214 |
| 4/21/2024 | 01:33:48 | STR11 | Reset System Timer | W Overland Rd / S Empire Way [** s47<br>** IC ** 6300 w Overland **]                                 | [Timer] Reset System Timer [Reset Reason] Default [Next Late Check Time] 4/21/2024 01:43:47                     | SO6214 |
| 4/21/2024 | 01:33:48 | 3253  | Reset System Timer | 4198 DORIANW DORIAN ST   | [Timer] Reset System Timer [Reset Reason] Default [Next Late Check Time] 4/21/2024 01:43:47                     | SO6214 |
| 4/21/2024 | 01:33:48 | 3252  | Reset System Timer | S ROOSEVELT ST / W OVERLAND RD   | [Timer] Reset System Timer [Reset Reason] Default [Next Late Check Time] 4/21/2024 01:43:47                     | SO6214 |
| 4/21/2024 | 01:33:48 | STR13 | Reset System Timer | S ROOSEVELT ST / W DORIAN ST   | [Timer] Reset System Timer [Reset Reason] Default [Next Late Check Time] 4/21/2024 01:43:47                     | SO6214 |
| 4/21/2024 | 01:33:48 | 4413  | Reset System Timer | S ROOSEVELT ST / W DORIAN ST   | [Timer] Reset System Timer [Reset Reason] Default [Next Late Check Time] 4/21/2024 01:43:47                     | SO6214 |
| 4/21/2024 | 01:33:48 | 1003  | Reset System Timer | 4149 NEZ PERCEW NEZ PERCE ST   | [Timer] Reset System Timer [Reset Reason] Default [Next Late Check Time] 4/21/2024 01:43:47                     | SO6214 |
| 4/21/2024 | 01:33:48 | 3K94  | Reset System Timer | 1599 GREENIS GREEN ST  | [Timer] Reset System Timer [Reset Reason] Default [Next Late Check Time] 4/21/2024 01:43:47                     | SO6214 |
| 4/21/2024 | 01:33:48 | 785   | Reset System Timer | E 50TH STN ALWORTH ST  | [Timer] Reset System Timer [Reset Reason] Default [Next Late Check Time] 4/21/2024 01:43:47                     | SO6214 |
| 4/21/2024 | 01:33:49 | 3K91  | Reset System Timer | 1598 GREENIS GREEN ST  | [Timer] Reset System Timer [Reset Reason] Default [Next Late Check Time] 4/21/2024 01:43:47                     | SO6214 |
| 4/21/2024 | 01:33:49 | 5113  | Reset System Timer | [REDACTED]   | [Timer] Reset System Timer [Reset Reason] Default [Next Late Check Time] 4/21/2024 01:43:47                     | SO6214 |
| 4/21/2024 | 01:33:49 | 2650  | Reset System Timer | W Overland Rd / S Empire Way [** s47<br>** IC ** 6300 w Overland **]                                 | [Timer] Reset System Timer [Reset Reason] Default [Next Late Check Time] 4/21/2024 01:43:47                     | SO6214 |
| 4/21/2024 | 01:33:49 | S321  | Reset System Timer | 9325 W MOSSYWOOD DR [DESERT<br>SAGE ELEM]  | [Timer] Reset System Timer [Reset Reason] Default [Next Late Check Time] 4/21/2024 01:43:47                     | SO6214 |
| 4/21/2024 | 01:33:49 | 9011  | Reset System Timer | 7200 W BARRISTER DR [A19]  | [Timer] Reset System Timer [Reset Reason] Default [Next Late Check Time] 4/21/2024 01:43:47                     | SO6214 |
| 4/21/2024 | 01:33:49 | 2113  | Reset System Timer | MARK STALL DRIVEWAYIN MARK<br>STALL PL   | [Timer] Reset System Timer [Reset Reason] Default [Next Late Check Time] 4/21/2024 01:43:47                     | SO6214 |
| 4/21/2024 | 01:33:49 | 1K96  | Reset System Timer | 6214 OVERLANDW OVERLAND RD   | [Timer] Reset System Timer [Reset Reason] Default [Next Late Check Time] 4/21/2024 01:43:47                     | SO6214 |
| 4/21/2024 | 01:33:49 | 9611  | Reset System Timer | W Overland Rd / S Empire Way [** s47<br>** IC ** 6300 w Overland **]                                 | [Timer] Reset System Timer [Reset Reason] Default [Next Late Check Time] 4/21/2024 01:43:47                     | SO6214 |
| 4/21/2024 | 01:33:49 | 3001  | Reset System Timer | MARK STALL DRIVEWAYIN MARK<br>STALL PL   | [Timer] Reset System Timer [Reset Reason] Default [Next Late Check Time] 4/21/2024 01:43:47                     | SO6214 |
| 4/21/2024 | 01:33:49 | 2313  | Reset System Timer | MARK STALL DRIVEWAYIN MARK<br>STALL PL   | [Timer] Reset System Timer [Reset Reason] Default [Next Late Check Time] 4/21/2024 01:43:47                     | SO6214 |
| 4/21/2024 | 01:33:49 | 782   | Reset System Timer | 1055 N CURTIS RD [SAINT<br>ALPHONSUS REGIONAL MEDICAL<br>CENTER HOSPITAL 331]                        | [Timer] Reset System Timer [Reset Reason] Default [Next Late Check Time] 4/21/2024 01:43:47                     | SO6214 |
| 4/21/2024 | 01:33:49 | 4123  | Reset System Timer | [REDACTED]   | [Timer] Reset System Timer [Reset Reason] Default [Next Late Check Time] 4/21/2024 01:43:47                     | SO6214 |
| 4/21/2024 | 01:33:49 | 5419  | Reset System Timer | 333 N MARK STALL PL [B19]  | [Timer] Reset System Timer [Reset Reason] Default [Next Late Check Time] 4/21/2024 01:43:47                     | SO6214 |
| 4/21/2024 | 01:33:49 | 761   | Reset System Timer | 1005 N CURTIS RDIN CURTIS RD   | [Timer] Reset System Timer [Reset Reason] Default [Next Late Check Time] 4/21/2024 01:43:47                     | SO6214 |
| 4/21/2024 | 01:33:49 | S505  | Reset System Timer | W Overland Rd / S Empire Way [** s47<br>** IC ** 6300 w Overland **]                                 | [Timer] Reset System Timer [Reset Reason] Default [Next Late Check Time] 4/21/2024 01:43:47                     | SO6214 |
| 4/21/2024 | 01:33:49 | S509  | Reset System Timer | W Overland Rd / S Empire Way [** s47<br>** IC ** 6300 w Overland **]                                 | [Timer] Reset System Timer [Reset Reason] Default [Next Late Check Time] 4/21/2024 01:43:47                     | SO6214 |
| 4/21/2024 | 01:33:49 | EG13  | Reset System Timer | LL   | [Timer] Reset System Timer [Reset Reason] Default [Next Late Check Time] 4/21/2024 01:43:47                     | SO6214 |
| 4/21/2024 | 01:33:49 | 781   | Reset System Timer | 4100 W OVERLAND RD [Overland<br>lumber]  | [Timer] Reset System Timer [Reset Reason] Default [Next Late Check Time] 4/21/2024 01:43:47                     | SO6214 |
| 4/21/2024 | 01:33:49 | S312  | Reset System Timer | W DORIAN ST / S ROOSEVELT ST   | [Timer] Reset System Timer [Reset Reason] Default [Next Late Check Time] 4/21/2024 01:43:47                     | SO6214 |
| 4/21/2024 | 01:33:49 | 3115  | Reset System Timer | 4149 NEZ PERCEW NEZ PERCE ST   | [Timer] Reset System Timer [Reset Reason] Default [Next Late Check Time] 4/21/2024 01:43:47                     | SO6214 |
| 4/21/2024 | 01:33:49 | 783   | Reset System Timer | W Overland Rd / S Empire Way [** s47<br>** IC ** 6300 w Overland **]                                 | [Timer] Reset System Timer [Reset Reason] Default [Next Late Check Time] 4/21/2024 01:43:47                     | SO6214 |
| 4/21/2024 | 01:33:51 |       | UserAction         |  | User clicked Exit/Save  | SO6230 |
| 4/21/2024 | 01:37:06 |       | UserAction         |  | User clicked Exit/Save  | SO5275 |
| 4/21/2024 | 01:39:31 | 3450  | Available          | W Overland Rd / S Empire Way [** s47<br>** IC ** 6300 w Overland **]<br>W Overland Rd / S Empire Way | Unit Cleared From Incident 24-0123059<br>Comment for Incident 553 was marked as read.<br>User clicked Exit/Save | 3450   |
| 4/21/2024 | 01:39:53 |       | Read Comment       |  |   | SO6303 |
| 4/21/2024 | 01:43:22 |       | UserAction         |  | Active incident marked as late  | SO6303 |
| 4/21/2024 | 01:43:47 |       | Incident Late      |  |   |        |
| 4/21/2024 | 01:43:59 | 36T5  | Reset System Timer | 6301 OVERLANDW OVERLAND RD   | [Timer] Reset System Timer [Reset Reason] Default [Next Late Check Time] 4/22/2024 01:43:58                     | SO6230 |
| 4/21/2024 | 01:43:59 | 3682  | Reset System Timer | MARK STALL DRIVEWAYIN MARK<br>STALL PL   | [Timer] Reset System Timer [Reset Reason] Default [Next Late Check Time] 4/22/2024 01:43:58                     | SO6230 |
| 4/21/2024 | 01:43:59 | 2513  | Reset System Timer | EB I84IEB I84 ON RAMP EXIT 50  | [Timer] Reset System Timer [Reset Reason] Default [Next Late Check Time] 4/22/2024 01:43:58                     | SO6230 |
| 4/21/2024 | 01:43:59 | 3123  | Reset System Timer | 4199 OVERLANDW OVERLAND RD   | [Timer] Reset System Timer [Reset Reason] Default [Next Late Check Time] 4/22/2024 01:43:58                     | SO6230 |
| 4/21/2024 | 01:43:59 | 2511  | Reset System Timer | 6398 OVERLANDW OVERLAND RD   | [Timer] Reset System Timer [Reset Reason] Default [Next Late Check Time] 4/22/2024 01:43:58                     | SO6230 |
| 4/21/2024 | 01:43:59 | 3110  | Reset System Timer | 1740 JACKSONIS JACKSON ST  | [Timer] Reset System Timer [Reset Reason] Default [Next Late Check Time] 4/22/2024 01:43:58                     | SO6230 |
| 4/21/2024 | 01:43:59 | 2514  | Reset System Timer | 4198 OVERLANDW OVERLAND RD   | [Timer] Reset System Timer [Reset Reason] Default [Next Late Check Time] 4/22/2024 01:43:58                     | SO6230 |
| 4/21/2024 | 01:43:59 | 2854  | Reset System Timer | 1599 GREENIS GREEN ST  | [Timer] Reset System Timer [Reset Reason] Default [Next Late Check Time] 4/22/2024 01:43:58                     | SO6230 |
| 4/21/2024 | 01:43:59 | 31T6  | Reset System Timer | 6611 OVERLANDW OVERLAND RD   | [Timer] Reset System Timer [Reset Reason] Default [Next Late Check Time] 4/22/2024 01:43:58                     | SO6230 |
| 4/21/2024 | 01:43:59 | 31T4  | Reset System Timer | 1740 JACKSONW NEZ PERCE ST   | [Timer] Reset System Timer [Reset Reason] Default [Next Late Check Time] 4/22/2024 01:43:58                     | SO6230 |
| 4/21/2024 | 01:43:59 | 2526  | Reset System Timer | 4016 NEZ PERCEW NEZ PERCE ST   | [Timer] Reset System Timer [Reset Reason] Default [Next Late Check Time] 4/22/2024 01:43:58                     | SO6230 |
| 4/21/2024 | 01:43:59 | 3455  | Reset System Timer | 1632 ROOSEVELTIS ROOSEVELT ST  | [Timer] Reset System Timer [Reset Reason] Default [Next Late Check Time] 4/22/2024 01:43:58                     | SO6230 |
| 4/21/2024 | 01:43:59 | 34T4  | Reset System Timer | 6301 OVERLANDW OVERLAND RD   | [Timer] Reset System Timer [Reset Reason] Default [Next Late Check Time] 4/22/2024 01:43:58                     | SO6230 |
| 4/21/2024 | 01:43:59 | 2862  | Reset System Timer | 4198 OVERLANDW OVERLAND RD   | [Timer] Reset System Timer [Reset Reason] Default [Next Late Check Time] 4/22/2024 01:43:58                     | SO6230 |
| 4/21/2024 | 01:43:59 | 2853  | Reset System Timer | 4013 NEZ PERCEW NEZ PERCE ST   | [Timer] Reset System Timer [Reset Reason] Default [Next Late Check Time] 4/22/2024 01:43:58                     | SO6230 |
| 4/21/2024 | 01:43:59 | 9361  | Reset System Timer | 6199 CURTISIANW CURTISIAN AVE  | [Timer] Reset System Timer [Reset Reason] Default [Next Late Check Time] 4/22/2024 01:43:58                     | SO6230 |
| 4/21/2024 | 01:43:59 | 2851  | Reset System Timer | 4198 OVERLANDW OVERLAND RD   | [Timer] Reset System Timer [Reset Reason] Default [Next Late Check Time] 4/22/2024 01:43:58                     | SO6230 |
| 4/21/2024 | 01:43:59 | 3684  | Reset System Timer | 6215 OVERLANDS EMPIRE WAY  | [Timer] Reset System Timer [Reset Reason] Default [Next Late Check Time] 4/22/2024 01:43:58                     | SO6230 |
| 4/21/2024 | 01:43:59 | 4610  | Reset System Timer | BARRISTER DRIVEWAYW<br>BARRISTER DR  | [Timer] Reset System Timer [Reset Reason] Default [Next Late Check Time] 4/22/2024 01:43:58                     | SO6230 |



|           |          |       |                    |   |   |        |
|-----------|----------|-------|--------------------|---|---|--------|
| 4/21/2024 | 01:44:00 | 2855  | Reset System Timer | MARK STALL DRIVEWAYIN MARK STALL PL                                     | [Timer] Reset System Timer [Reset Reason] Default [Next Late Check Time] 4/22/2024 01:43:58 | SO6230 |
| 4/21/2024 | 01:44:00 | EG84  | Reset System Timer | 6199 CURTISIANW CURTISIAN AVE   | [Timer] Reset System Timer [Reset Reason] Default [Next Late Check Time] 4/22/2024 01:43:58 | SO6230 |
| 4/21/2024 | 01:44:00 | K3    | Reset System Timer | 6199 CURTISIANW CURTISIAN AVE   | [Timer] Reset System Timer [Reset Reason] Default [Next Late Check Time] 4/22/2024 01:43:58 | SO6230 |
| 4/21/2024 | 01:44:00 | U12   | Reset System Timer | 5598 FRANKLINW FRANKLIN RD  | [Timer] Reset System Timer [Reset Reason] Default [Next Late Check Time] 4/22/2024 01:43:58 | SO6230 |
| 4/21/2024 | 01:44:00 | K918  | Reset System Timer | 1699 ROOSEVELT S ROOSEVELT ST   | [Timer] Reset System Timer [Reset Reason] Default [Next Late Check Time] 4/22/2024 01:43:58 | SO6230 |
| 4/21/2024 | 01:44:00 | 2510  | Reset System Timer | 4198 OVERLANDW OVERLAND RD  | [Timer] Reset System Timer [Reset Reason] Default [Next Late Check Time] 4/22/2024 01:43:58 | SO6230 |
| 4/21/2024 | 01:44:00 | 4615  | Reset System Timer | 4013 NEZ PERCEW NEZ PERCE ST  | [Timer] Reset System Timer [Reset Reason] Default [Next Late Check Time] 4/22/2024 01:43:58 | SO6230 |
| 4/21/2024 | 01:44:00 | 2850  | Reset System Timer | 4149 NEZ PERCEW NEZ PERCE ST  | [Timer] Reset System Timer [Reset Reason] Default [Next Late Check Time] 4/22/2024 01:43:58 | SO6230 |
| 4/21/2024 | 01:44:00 | S55   | Reset System Timer | 6199 CURTISIANW CURTISIAN AVE   | [Timer] Reset System Timer [Reset Reason] Default [Next Late Check Time] 4/22/2024 01:43:58 | SO6230 |
| 4/21/2024 | 01:44:00 | S50   | Reset System Timer | 1055 N CURTIS RD W CURTISIAN AVE  | [Timer] Reset System Timer [Reset Reason] Default [Next Late Check Time] 4/22/2024 01:43:58 | SO6230 |
| 4/21/2024 | 01:44:00 | 2002  | Reset System Timer | 4149 NEZ PERCEW NEZ PERCE ST  | [Timer] Reset System Timer [Reset Reason] Default [Next Late Check Time] 4/22/2024 01:43:58 | SO6230 |
| 4/21/2024 | 01:44:00 | 5117  | Reset System Timer | 333 N MARK STALL PL [MSP]   | [Timer] Reset System Timer [Reset Reason] Default [Next Late Check Time] 4/22/2024 01:43:58 | SO6230 |
| 4/21/2024 | 01:44:00 | 9362  | Reset System Timer | 6199 CURTISIANW CURTISIAN AVE   | [Timer] Reset System Timer [Reset Reason] Default [Next Late Check Time] 4/22/2024 01:43:58 | SO6230 |
| 4/21/2024 | 01:44:00 | 2512  | Reset System Timer | 1589 LATAH S LATAH ST   | [Timer] Reset System Timer [Reset Reason] Default [Next Late Check Time] 4/22/2024 01:43:58 | SO6230 |
| 4/21/2024 | 01:44:00 | S15   | Reset System Timer | W Overland Rd / S Empire Way [** s47<br>** IC ** 6300 w Overland **]    | [Timer] Reset System Timer [Reset Reason] Default [Next Late Check Time] 4/22/2024 01:43:58 | SO6230 |
| 4/21/2024 | 01:44:00 | STR11 | Reset System Timer | W Overland Rd / S Empire Way [** s47<br>** IC ** 6300 w Overland **]    | [Timer] Reset System Timer [Reset Reason] Default [Next Late Check Time] 4/22/2024 01:43:58 | SO6230 |
| 4/21/2024 | 01:44:00 | 3253  | Reset System Timer | 4198 DORIANW DORIAN ST  | [Timer] Reset System Timer [Reset Reason] Default [Next Late Check Time] 4/22/2024 01:43:58 | SO6230 |
| 4/21/2024 | 01:44:00 | 3252  | Reset System Timer | S ROOSEVELT ST / W OVERLAND RD  | [Timer] Reset System Timer [Reset Reason] Default [Next Late Check Time] 4/22/2024 01:43:58 | SO6230 |
| 4/21/2024 | 01:44:00 | STR13 | Reset System Timer | S ROOSEVELT ST / W DORIAN ST  | [Timer] Reset System Timer [Reset Reason] Default [Next Late Check Time] 4/22/2024 01:43:58 | SO6230 |
| 4/21/2024 | 01:44:00 | 4413  | Reset System Timer | S ROOSEVELT ST / W DORIAN ST  | [Timer] Reset System Timer [Reset Reason] Default [Next Late Check Time] 4/22/2024 01:43:58 | SO6230 |
| 4/21/2024 | 01:44:00 | 1003  | Reset System Timer | 4149 NEZ PERCEW NEZ PERCE ST  | [Timer] Reset System Timer [Reset Reason] Default [Next Late Check Time] 4/22/2024 01:43:58 | SO6230 |
| 4/21/2024 | 01:44:00 | 3K94  | Reset System Timer | 7298 FRANKLINW FRANKLIN RD  | [Timer] Reset System Timer [Reset Reason] Default [Next Late Check Time] 4/22/2024 01:43:58 | SO6230 |
| 4/21/2024 | 01:44:00 | 785   | Reset System Timer | E 50TH ST N ALWORTH ST  | [Timer] Reset System Timer [Reset Reason] Default [Next Late Check Time] 4/22/2024 01:43:58 | SO6230 |
| 4/21/2024 | 01:44:01 | 3K91  | Reset System Timer | 7298 FRANKLINW FRANKLIN RD  | [Timer] Reset System Timer [Reset Reason] Default [Next Late Check Time] 4/22/2024 01:43:58 | SO6230 |
| 4/21/2024 | 01:44:01 | 5113  | Reset System Timer | [REDACTED]  | [Timer] Reset System Timer [Reset Reason] Default [Next Late Check Time] 4/22/2024 01:43:58 | SO6230 |
| 4/21/2024 | 01:44:01 | 2650  | Reset System Timer | W Overland Rd / S Empire Way [** s47<br>** IC ** 6300 w Overland **]    | [Timer] Reset System Timer [Reset Reason] Default [Next Late Check Time] 4/22/2024 01:43:58 | SO6230 |
| 4/21/2024 | 01:44:01 | S321  | Reset System Timer | 9325 W MOSSYWOOD DR [DESERT SAGE ELEM]                                  | [Timer] Reset System Timer [Reset Reason] Default [Next Late Check Time] 4/22/2024 01:43:58 | SO6230 |
| 4/21/2024 | 01:44:01 | 9011  | Reset System Timer | 7200 W BARRISTER DR [A19]   | [Timer] Reset System Timer [Reset Reason] Default [Next Late Check Time] 4/22/2024 01:43:58 | SO6230 |
| 4/21/2024 | 01:44:01 | 2113  | Reset System Timer | MARK STALL DRIVEWAYIN MARK STALL PL                                     | [Timer] Reset System Timer [Reset Reason] Default [Next Late Check Time] 4/22/2024 01:43:58 | SO6230 |
| 4/21/2024 | 01:44:01 | 1K96  | Reset System Timer | MARK STALL DRIVEWAYIN MARK STALL PL                                     | [Timer] Reset System Timer [Reset Reason] Default [Next Late Check Time] 4/22/2024 01:43:58 | SO6230 |
| 4/21/2024 | 01:44:01 | 9611  | Reset System Timer | W Overland Rd / S Empire Way [** s47<br>** IC ** 6300 w Overland **]    | [Timer] Reset System Timer [Reset Reason] Default [Next Late Check Time] 4/22/2024 01:43:58 | SO6230 |
| 4/21/2024 | 01:44:01 | 3001  | Reset System Timer | MARK STALL DRIVEWAYIN MARK STALL PL                                     | [Timer] Reset System Timer [Reset Reason] Default [Next Late Check Time] 4/22/2024 01:43:58 | SO6230 |
| 4/21/2024 | 01:44:01 | 2313  | Reset System Timer | MARK STALL DRIVEWAYIN MARK STALL PL                                     | [Timer] Reset System Timer [Reset Reason] Default [Next Late Check Time] 4/22/2024 01:43:58 | SO6230 |
| 4/21/2024 | 01:44:01 | 782   | Reset System Timer | 1055 N CURTIS RD [SAINT ALPHONSUS REGIONAL MEDICAL CENTER HOSPITAL 331] | [Timer] Reset System Timer [Reset Reason] Default [Next Late Check Time] 4/22/2024 01:43:58 | SO6230 |
| 4/21/2024 | 01:44:01 | 4123  | Reset System Timer | [REDACTED]  | [Timer] Reset System Timer [Reset Reason] Default [Next Late Check Time] 4/22/2024 01:43:58 | SO6230 |
| 4/21/2024 | 01:44:01 | 5419  | Reset System Timer | 333 N MARK STALL PL [B19]   | [Timer] Reset System Timer [Reset Reason] Default [Next Late Check Time] 4/22/2024 01:43:58 | SO6230 |
| 4/21/2024 | 01:44:01 | 761   | Reset System Timer | 1005 N CURTIS RD N CURTIS RD  | [Timer] Reset System Timer [Reset Reason] Default [Next Late Check Time] 4/22/2024 01:43:58 | SO6230 |
| 4/21/2024 | 01:44:01 | S505  | Reset System Timer | W Overland Rd / S Empire Way [** s47<br>** IC ** 6300 w Overland **]    | [Timer] Reset System Timer [Reset Reason] Default [Next Late Check Time] 4/22/2024 01:43:58 | SO6230 |
| 4/21/2024 | 01:44:01 | S509  | Reset System Timer | W Overland Rd / S Empire Way [** s47<br>** IC ** 6300 w Overland **]    | [Timer] Reset System Timer [Reset Reason] Default [Next Late Check Time] 4/22/2024 01:43:58 | SO6230 |
| 4/21/2024 | 01:44:01 | EG13  | Reset System Timer | LL  | [Timer] Reset System Timer [Reset Reason] Default [Next Late Check Time] 4/22/2024 01:43:58 | SO6230 |
| 4/21/2024 | 01:44:01 | 781   | Reset System Timer | 4100 W OVERLAND RD [Overland lumber]                                    | [Timer] Reset System Timer [Reset Reason] Default [Next Late Check Time] 4/22/2024 01:43:58 | SO6230 |
| 4/21/2024 | 01:44:01 | S312  | Reset System Timer | W DORIAN ST / S ROOSEVELT ST  | [Timer] Reset System Timer [Reset Reason] Default [Next Late Check Time] 4/22/2024 01:43:58 | SO6230 |
| 4/21/2024 | 01:44:01 | 3115  | Reset System Timer | 4149 NEZ PERCEW NEZ PERCE ST  | [Timer] Reset System Timer [Reset Reason] Default [Next Late Check Time] 4/22/2024 01:43:58 | SO6230 |
| 4/21/2024 | 01:44:02 | 783   | Reset System Timer | W Overland Rd / S Empire Way [** s47<br>** IC ** 6300 w Overland **]    | [Timer] Reset System Timer [Reset Reason] Default [Next Late Check Time] 4/22/2024 01:43:58 | SO6230 |
| 4/21/2024 | 01:44:12 |       | Read Comment       |   | Comment for Incident 553 was Marked as Read.  | SO6230 |
| 4/21/2024 | 01:44:26 |       | UserAction         |   | User clicked Exit/Save  | SO6230 |
| 4/21/2024 | 01:49:28 |       | Read Comment       | W Overland Rd / S Empire Way  | Comment for Incident 553 was marked as read.  | SO6303 |
| 4/21/2024 | 01:50:41 | 782   | Enroute 2nd Loc    | W NEZ PERCE ST / S JACKSON ST   | Incident ID = 5608553, 43587254, 116231991,   | SO6129 |
| 4/21/2024 | 01:50:44 |       | UserAction         |   | User clicked Exit/Save  | SO6129 |
| 4/21/2024 | 01:52:15 |       | UserAction         |   | User clicked Exit/Save  | SO6303 |
| 4/21/2024 | 01:55:49 | K918  | Available          | W Overland Rd / S Empire Way [** s47<br>** IC ** 6300 w Overland **]    | Unit Cleared From Incident 24-0123059   | K918   |
| 4/21/2024 | 02:01:32 | EG13  | Available          | W Overland Rd / S Empire Way [** s47<br>** IC ** 6300 w Overland **]    | Unit Cleared From Incident 24-0123059   | SO6129 |
| 4/21/2024 | 02:04:51 | 9011  | Available          | W Overland Rd / S Empire Way [** s47<br>** IC ** 6300 w Overland **]    | Unit Cleared From Incident 24-0123059   | SO5845 |
| 4/21/2024 | 02:05:58 | 782   | Arrived 2nd Loc    | W NEZ PERCE ST / S JACKSON ST   | Incident ID = 5608553, 43.587254, -116.231991, ,  | 782    |
| 4/21/2024 | 02:07:39 | 4610  | Multi Assign       | W Overland Rd / S Empire Way [** s47<br>** IC ** 6300 w Overland **]    | Unit Cleared From Incident 24-0123059   | 4610   |
| 4/21/2024 | 02:11:45 |       | UserAction         |   | User clicked Exit/Save  | SO5845 |
| 4/21/2024 | 02:15:33 | 2514  | Available          | W Overland Rd / S Empire Way [** s47<br>** IC ** 6300 w Overland **]    | Unit Cleared From Incident 24-0123059   | 2514   |
| 4/21/2024 | 02:15:58 |       | Incident Late      |   | Active incident marked as late  |        |
| 4/21/2024 | 02:16:50 | 3682  | Available          | W Overland Rd / S Empire Way [** s47<br>** IC ** 6300 w Overland **]    | Unit Cleared From Incident 24-0123059   | 3682   |
| 4/21/2024 | 02:17:59 | 36T5  | Reset System Timer | 6301 OVERLANDW OVERLAND RD  | [Timer] Reset System Timer [Reset Reason] Default [Next Late Check Time] 4/22/2024 02:17:58 | SO6230 |
| 4/21/2024 | 02:17:59 | 2513  | Reset System Timer | 1599 GREEN S GREEN ST   | [Timer] Reset System Timer [Reset Reason] Default [Next Late Check Time] 4/22/2024 02:17:58 | SO6230 |
| 4/21/2024 | 02:17:59 | 3123  | Reset System Timer | 6308 OVERLANDW OVERLAND RD  | [Timer] Reset System Timer [Reset Reason] Default [Next Late Check Time] 4/22/2024 02:17:58 | SO6230 |
| 4/21/2024 | 02:18:00 | 2511  | Reset System Timer |   | [Timer] Reset System Timer [Reset Reason] Default [Next Late Check Time] 4/22/2024 02:17:58 | SO6230 |
| 4/21/2024 | 02:18:00 | 3110  | Reset System Timer | 6398 OVERLANDW OVERLAND RD  | [Timer] Reset System Timer [Reset Reason] Default [Next Late Check Time] 4/22/2024 02:17:58 | SO6230 |
| 4/21/2024 | 02:18:00 | 3681  | Reset System Timer | 1740 JACKSON S JACKSON ST   | [Timer] Reset System Timer [Reset Reason] Default [Next Late Check Time] 4/22/2024 02:17:58 | SO6230 |

74/93

|           |          |       |                        |   |  |        |
|-----------|----------|-------|------------------------|---|--|--------|
| 4/21/2024 | 02:38:56 |       | Read Comment           |   | Comment for Incident 553 was Marked as Read.   | SO6230 |
| 4/21/2024 | 02:39:12 |       | UserAction             |   | User clicked Exit/Save   | SO6230 |
| 4/21/2024 | 02:39:49 |       | UserAction             |   | User clicked Exit/Save   | SO6416 |
| 4/21/2024 | 02:40:40 | 3K91  | Available              | W Overland Rd / S Empire Way [** s47<br>** ** IC ** 6300 w Overland **] | Unit Cleared From Incident 24-0123059  | 3K91   |
| 4/21/2024 | 02:44:22 | 9362  | Arrived 2nd Loc        | SAINT ALPHONSUS REGIONAL<br>MEDICAL CENTER HOSPITAL 33                  | Incident ID = 5608553, 1055 N CURTIS RD 43.613945,<br>-116.255204, ,                           | 9362   |
| 4/21/2024 | 02:44:45 | 2002  | Available              | W Overland Rd / S Empire Way [** s47<br>** ** IC ** 6300 w Overland **] | Unit Cleared From Incident 24-0123059  | 2002   |
| 4/21/2024 | 02:45:34 |       | UserAction             | W Overland Rd / S Empire Way  | User clicked Exit/Save   | SO4839 |
| 4/21/2024 | 02:46:00 |       | Read Comment           |   | Comment for Incident 553 was marked as read.   | SO5275 |
| 4/21/2024 | 02:54:23 |       | Incident Late          |   | Active incident marked as late   |        |
| 4/21/2024 | 02:54:33 | 2513  | Reset System Timer     | 4102 W DORIAN ST W DORIAN ST  | [Timer] Reset System Timer [Reset Reason] Default [Next<br>Late Check Time] 4/22/2024 02:54:32 | SO6214 |
| 4/21/2024 | 02:54:33 | 3123  | Reset System Timer     | 1598 SAGE/S SAGE ST   | [Timer] Reset System Timer [Reset Reason] Default [Next<br>Late Check Time] 4/22/2024 02:54:32 | SO6214 |
| 4/21/2024 | 02:54:33 | 2511  | Reset System Timer     |   | [Timer] Reset System Timer [Reset Reason] Default [Next<br>Late Check Time] 4/22/2024 02:54:32 | SO6214 |
| 4/21/2024 | 02:54:33 | 3110  | Reset System Timer     | 6398 OVERLAND/W OVERLAND RD   | [Timer] Reset System Timer [Reset Reason] Default [Next<br>Late Check Time] 4/22/2024 02:54:32 | SO6214 |
| 4/21/2024 | 02:54:33 | 2854  | Reset System Timer     | 1632 ROOSEVELT/S ROOSEVELT ST   | [Timer] Reset System Timer [Reset Reason] Default [Next<br>Late Check Time] 4/22/2024 02:54:32 | SO6214 |
| 4/21/2024 | 02:54:33 | 31T6  | Reset System Timer     | 6611 OVERLAND/W OVERLAND RD   | [Timer] Reset System Timer [Reset Reason] Default [Next<br>Late Check Time] 4/22/2024 02:54:32 | SO6214 |
| 4/21/2024 | 02:54:33 | 31T4  | Reset System Timer     | 1740 JACKSON/W NEZ PERCE ST   | [Timer] Reset System Timer [Reset Reason] Default [Next<br>Late Check Time] 4/22/2024 02:54:32 | SO6214 |
| 4/21/2024 | 02:54:34 | 2526  | Reset System Timer     | 1598 GREEN/S GREEN ST   | [Timer] Reset System Timer [Reset Reason] Default [Next<br>Late Check Time] 4/22/2024 02:54:32 | SO6214 |
| 4/21/2024 | 02:54:34 | 34T4  | Reset System Timer     | 6301 OVERLAND/W OVERLAND RD   | [Timer] Reset System Timer [Reset Reason] Default [Next<br>Late Check Time] 4/22/2024 02:54:32 | SO6214 |
| 4/21/2024 | 02:54:34 | 2862  | Reset System Timer     | 317 ORCHARD/S ORCHARD ST  | [Timer] Reset System Timer [Reset Reason] Default [Next<br>Late Check Time] 4/22/2024 02:54:32 | SO6214 |
| 4/21/2024 | 02:54:34 | 2853  | Reset System Timer     | 2815 W OVERLAND RD/W OVERLAND<br>RD                                     | [Timer] Reset System Timer [Reset Reason] Default [Next<br>Late Check Time] 4/22/2024 02:54:32 | SO6214 |
| 4/21/2024 | 02:54:34 | 9361  | Reset System Timer     | 6199 CURTISIAN/W CURTISIAN AVE  | [Timer] Reset System Timer [Reset Reason] Default [Next<br>Late Check Time] 4/22/2024 02:54:32 | SO6214 |
| 4/21/2024 | 02:54:34 | 2851  | Reset System Timer     | 1599 GREEN/S GREEN ST   | [Timer] Reset System Timer [Reset Reason] Default [Next<br>Late Check Time] 4/22/2024 02:54:32 | SO6214 |
| 4/21/2024 | 02:54:34 | 3684  | Reset System Timer     | 1729 JACKSON/S JACKSON ST   | [Timer] Reset System Timer [Reset Reason] Default [Next<br>Late Check Time] 4/22/2024 02:54:32 | SO6214 |
| 4/21/2024 | 02:54:34 | 2855  | Reset System Timer     | 4198 OVERLAND/W OVERLAND RD   | [Timer] Reset System Timer [Reset Reason] Default [Next<br>Late Check Time] 4/22/2024 02:54:32 | SO6214 |
| 4/21/2024 | 02:54:34 | EG84  | Reset System Timer     | 6199 CURTISIAN/W CURTISIAN AVE  | [Timer] Reset System Timer [Reset Reason] Default [Next<br>Late Check Time] 4/22/2024 02:54:32 | SO6214 |
| 4/21/2024 | 02:54:34 | K3    | Reset System Timer     | 6199 CURTISIAN/W CURTISIAN AVE  | [Timer] Reset System Timer [Reset Reason] Default [Next<br>Late Check Time] 4/22/2024 02:54:32 | SO6214 |
| 4/21/2024 | 02:54:34 | 2510  | Reset System Timer     | 1599 GREEN/S GREEN ST   | [Timer] Reset System Timer [Reset Reason] Default [Next<br>Late Check Time] 4/22/2024 02:54:32 | SO6214 |
| 4/21/2024 | 02:54:34 | 4615  | Reset System Timer     | 1729 JACKSON/S JACKSON ST   | [Timer] Reset System Timer [Reset Reason] Default [Next<br>Late Check Time] 4/22/2024 02:54:32 | SO6214 |
| 4/21/2024 | 02:54:34 | 2850  | Reset System Timer     | 1599 GREEN/S GREEN ST   | [Timer] Reset System Timer [Reset Reason] Default [Next<br>Late Check Time] 4/22/2024 02:54:32 | SO6214 |
| 4/21/2024 | 02:54:34 | S55   | Reset System Timer     | 6199 CURTISIAN/W CURTISIAN AVE  | [Timer] Reset System Timer [Reset Reason] Default [Next<br>Late Check Time] 4/22/2024 02:54:32 | SO6214 |
| 4/21/2024 | 02:54:34 | S50   | Reset System Timer     | 1055 N CURTIS RD/W CURTISIAN AVE  | [Timer] Reset System Timer [Reset Reason] Default [Next<br>Late Check Time] 4/22/2024 02:54:32 | SO6214 |
| 4/21/2024 | 02:54:34 | 5117  | Reset System Timer     | 333 N MARK STALL PL [MSP]   | [Timer] Reset System Timer [Reset Reason] Default [Next<br>Late Check Time] 4/22/2024 02:54:32 | SO6214 |
| 4/21/2024 | 02:54:34 | 9362  | Reset System Timer     | 6199 CURTISIAN/W CURTISIAN AVE  | [Timer] Reset System Timer [Reset Reason] Default [Next<br>Late Check Time] 4/22/2024 02:54:32 | SO6214 |
| 4/21/2024 | 02:54:34 | 2512  | Reset System Timer     | 4198 DORIAN/W DORIAN ST   | [Timer] Reset System Timer [Reset Reason] Default [Next<br>Late Check Time] 4/22/2024 02:54:32 | SO6214 |
| 4/21/2024 | 02:54:34 | S15   | Reset System Timer     | W Overland Rd / S Empire Way [** s47<br>** ** IC ** 6300 w Overland **] | [Timer] Reset System Timer [Reset Reason] Default [Next<br>Late Check Time] 4/22/2024 02:54:32 | SO6214 |
| 4/21/2024 | 02:54:34 | STR11 | Reset System Timer     | W Overland Rd / S Empire Way [** s47<br>** ** IC ** 6300 w Overland **] | [Timer] Reset System Timer [Reset Reason] Default [Next<br>Late Check Time] 4/22/2024 02:54:32 | SO6214 |
| 4/21/2024 | 02:54:34 | 3253  | Reset System Timer     | 4198 DORIAN/W DORIAN ST   | [Timer] Reset System Timer [Reset Reason] Default [Next<br>Late Check Time] 4/22/2024 02:54:32 | SO6214 |
| 4/21/2024 | 02:54:34 | 3252  | Reset System Timer     | S ROOSEVELT ST / W OVERLAND RD  | [Timer] Reset System Timer [Reset Reason] Default [Next<br>Late Check Time] 4/22/2024 02:54:32 | SO6214 |
| 4/21/2024 | 02:54:34 | STR13 | Reset System Timer     | S ROOSEVELT ST / W DORIAN ST  | [Timer] Reset System Timer [Reset Reason] Default [Next<br>Late Check Time] 4/22/2024 02:54:32 | SO6214 |
| 4/21/2024 | 02:54:34 | 4413  | Reset System Timer     | S ROOSEVELT ST / W DORIAN ST  | [Timer] Reset System Timer [Reset Reason] Default [Next<br>Late Check Time] 4/22/2024 02:54:32 | SO6214 |
| 4/21/2024 | 02:54:35 | 1003  | Reset System Timer     | 3030 STATE/E STATE ST   | [Timer] Reset System Timer [Reset Reason] Default [Next<br>Late Check Time] 4/22/2024 02:54:32 | SO6214 |
| 4/21/2024 | 02:54:35 | 785   | Reset System Timer     | E 50TH ST/N ALWORTH ST  | [Timer] Reset System Timer [Reset Reason] Default [Next<br>Late Check Time] 4/22/2024 02:54:32 | SO6214 |
| 4/21/2024 | 02:54:35 | 5113  | Reset System Timer     | [REDACTED]  | [Timer] Reset System Timer [Reset Reason] Default [Next<br>Late Check Time] 4/22/2024 02:54:32 | SO6214 |
| 4/21/2024 | 02:54:35 | 2650  | Reset System Timer     | W Overland Rd / S Empire Way [** s47<br>** ** IC ** 6300 w Overland **] | [Timer] Reset System Timer [Reset Reason] Default [Next<br>Late Check Time] 4/22/2024 02:54:32 | SO6214 |
| 4/21/2024 | 02:54:35 | S321  | Reset System Timer     | 9325 W MOSSYWOOD DR [DESERT<br>SAGE ELEM]                               | [Timer] Reset System Timer [Reset Reason] Default [Next<br>Late Check Time] 4/22/2024 02:54:32 | SO6214 |
| 4/21/2024 | 02:54:35 | 2113  | Reset System Timer     | MARK STALL DRIVEWAY/W MARK<br>STALL PL                                  | [Timer] Reset System Timer [Reset Reason] Default [Next<br>Late Check Time] 4/22/2024 02:54:32 | SO6214 |
| 4/21/2024 | 02:54:35 | 1K96  | Reset System Timer     | MARK STALL DRIVEWAY/W MARK<br>STALL PL                                  | [Timer] Reset System Timer [Reset Reason] Default [Next<br>Late Check Time] 4/22/2024 02:54:32 | SO6214 |
| 4/21/2024 | 02:54:35 | 2313  | Reset System Timer     | MARK STALL DRIVEWAY/W MARK<br>STALL PL                                  | [Timer] Reset System Timer [Reset Reason] Default [Next<br>Late Check Time] 4/22/2024 02:54:32 | SO6214 |
| 4/21/2024 | 02:54:35 | 782   | Reset System Timer     | W NEZ PERCE ST / S JACKSON ST   | [Timer] Reset System Timer [Reset Reason] Default [Next<br>Late Check Time] 4/22/2024 02:54:32 | SO6214 |
| 4/21/2024 | 02:54:35 | 4123  | Reset System Timer     | [REDACTED]  | [Timer] Reset System Timer [Reset Reason] Default [Next<br>Late Check Time] 4/22/2024 02:54:32 | SO6214 |
| 4/21/2024 | 02:54:35 | 761   | Reset System Timer     | 1005 N CURTIS RD/N CURTIS RD  | [Timer] Reset System Timer [Reset Reason] Default [Next<br>Late Check Time] 4/22/2024 02:54:32 | SO6214 |
| 4/21/2024 | 02:54:35 | S505  | Reset System Timer     | W Overland Rd / S Empire Way [** s47<br>** ** IC ** 6300 w Overland **] | [Timer] Reset System Timer [Reset Reason] Default [Next<br>Late Check Time] 4/22/2024 02:54:32 | SO6214 |
| 4/21/2024 | 02:54:35 | S509  | Reset System Timer     | W Overland Rd / S Empire Way [** s47<br>** ** IC ** 6300 w Overland **] | [Timer] Reset System Timer [Reset Reason] Default [Next<br>Late Check Time] 4/22/2024 02:54:32 | SO6214 |
| 4/21/2024 | 02:54:35 | 781   | Reset System Timer     | 4100 W OVERLAND RD [Overland<br>lumber]                                 | [Timer] Reset System Timer [Reset Reason] Default [Next<br>Late Check Time] 4/22/2024 02:54:32 | SO6214 |
| 4/21/2024 | 02:54:35 | S312  | Reset System Timer     | 6200 CURTISIAN/W CURTISIAN AVE  | [Timer] Reset System Timer [Reset Reason] Default [Next<br>Late Check Time] 4/22/2024 02:54:32 | SO6214 |
| 4/21/2024 | 02:54:35 | 783   | Reset System Timer     | W Overland Rd / S Empire Way [** s47<br>** ** IC ** 6300 w Overland **] | [Timer] Reset System Timer [Reset Reason] Default [Next<br>Late Check Time] 4/22/2024 02:54:32 | SO6214 |
| 4/21/2024 | 02:56:33 |       | Premise History Access |   | Premise History Viewed   | SO6214 |
| 4/21/2024 | 03:00:09 | 1003  | Available              | W Overland Rd / S Empire Way [** s47<br>** ** IC ** 6300 w Overland **] | Unit Cleared From Incident 24-0123059  | 1003   |
| 4/21/2024 | 03:01:47 | 4123  | Arrived 2nd Loc        | SAINT ALPHONSUS REGIONAL<br>MEDICAL CENTER HOSPITAL 33                  | Incident ID = 5608553, 1055 N CURTIS RD 43.613945,<br>-116.255204, ,                           | BP805  |
| 4/21/2024 | 03:11:30 | 783   | Available              | W Overland Rd / S Empire Way [** s47<br>** ** IC ** 6300 w Overland **] | Unit Cleared From Incident 24-0123059  | 783    |
| 4/21/2024 | 03:11:33 |       | UserAction             |   | User clicked Exit/Save   | SO4839 |
| 4/21/2024 | 03:11:48 |       | Incident Late          |   | Active incident marked as late   |        |
| 4/21/2024 | 03:11:55 | 2513  | Reset System Timer     | 4062 W DORIAN ST W DORIAN ST  | [Timer] Reset System Timer [Reset Reason] Default [Next<br>Late Check Time] 4/21/2024 03:21:55 | SO6214 |
| 4/21/2024 | 03:11:55 | 3123  | Reset System Timer     | 1598 SAGE/S SAGE ST   | [Timer] Reset System Timer [Reset Reason] Default [Next<br>Late Check Time] 4/21/2024 03:21:55 | SO6214 |
| 4/21/2024 | 03:11:55 | 2511  | Reset System Timer     |   | [Timer] Reset System Timer [Reset Reason] Default [Next<br>Late Check Time] 4/21/2024 03:21:55 | SO6214 |

|           |          |       |                    |  |   |        |
|-----------|----------|-------|--------------------|--|---|--------|
| 4/21/2024 | 03:11:56 | 3110  | Reset System Timer | 6399 OVERLAND/W OVERLAND RD  | [Timer] Reset System Timer [Reset Reason] Default [Next Late Check Time] 4/21/2024 03:21:55 | SO6214 |
| 4/21/2024 | 03:11:56 | 2854  | Reset System Timer | 1599 GREEN/S GREEN ST  | [Timer] Reset System Timer [Reset Reason] Default [Next Late Check Time] 4/21/2024 03:21:55 | SO6214 |
| 4/21/2024 | 03:11:56 | 31T6  | Reset System Timer | 6611 OVERLAND/W OVERLAND RD  | [Timer] Reset System Timer [Reset Reason] Default [Next Late Check Time] 4/21/2024 03:21:55 | SO6214 |
| 4/21/2024 | 03:11:56 | 31T4  | Reset System Timer | 1740 JACKSON/W NEZ PERCE ST  | [Timer] Reset System Timer [Reset Reason] Default [Next Late Check Time] 4/21/2024 03:21:55 | SO6214 |
| 4/21/2024 | 03:11:56 | 2526  | Reset System Timer | 6498 FRANKLIN/W FRANKLIN RD  | [Timer] Reset System Timer [Reset Reason] Default [Next Late Check Time] 4/21/2024 03:21:55 | SO6214 |
| 4/21/2024 | 03:11:56 | 34T4  | Reset System Timer | 6301 OVERLAND/W OVERLAND RD  | [Timer] Reset System Timer [Reset Reason] Default [Next Late Check Time] 4/21/2024 03:21:55 | SO6214 |
| 4/21/2024 | 03:11:56 | 2862  | Reset System Timer | 1599 GREEN/S GREEN ST  | [Timer] Reset System Timer [Reset Reason] Default [Next Late Check Time] 4/21/2024 03:21:55 | SO6214 |
| 4/21/2024 | 03:11:56 | 2853  | Reset System Timer | 4114 OVERLAND/W OVERLAND RD  | [Timer] Reset System Timer [Reset Reason] Default [Next Late Check Time] 4/21/2024 03:21:55 | SO6214 |
| 4/21/2024 | 03:11:56 | 9361  | Reset System Timer | 6199 CURTISIAN/W CURTISIAN AVE   | [Timer] Reset System Timer [Reset Reason] Default [Next Late Check Time] 4/21/2024 03:21:55 | SO6214 |
| 4/21/2024 | 03:11:56 | 2851  | Reset System Timer | 1599 GREEN/S GREEN ST  | [Timer] Reset System Timer [Reset Reason] Default [Next Late Check Time] 4/21/2024 03:21:55 | SO6214 |
| 4/21/2024 | 03:11:56 | 3684  | Reset System Timer | 1729 JACKSON/S JACKSON ST  | [Timer] Reset System Timer [Reset Reason] Default [Next Late Check Time] 4/21/2024 03:21:55 | SO6214 |
| 4/21/2024 | 03:11:56 | 2855  | Reset System Timer | 4198 OVERLAND/W OVERLAND RD  | [Timer] Reset System Timer [Reset Reason] Default [Next Late Check Time] 4/21/2024 03:21:55 | SO6214 |
| 4/21/2024 | 03:11:56 | EG84  | Reset System Timer | 6199 CURTISIAN/W CURTISIAN AVE   | [Timer] Reset System Timer [Reset Reason] Default [Next Late Check Time] 4/21/2024 03:21:55 | SO6214 |
| 4/21/2024 | 03:11:56 | K3    | Reset System Timer | 6199 CURTISIAN/W CURTISIAN AVE   | [Timer] Reset System Timer [Reset Reason] Default [Next Late Check Time] 4/21/2024 03:21:55 | SO6214 |
| 4/21/2024 | 03:11:56 | 2510  | Reset System Timer | 1599 GREEN/S GREEN ST  | [Timer] Reset System Timer [Reset Reason] Default [Next Late Check Time] 4/21/2024 03:21:55 | SO6214 |
| 4/21/2024 | 03:11:56 | 4615  | Reset System Timer | 1729 JACKSON/S JACKSON ST  | [Timer] Reset System Timer [Reset Reason] Default [Next Late Check Time] 4/21/2024 03:21:55 | SO6214 |
| 4/21/2024 | 03:11:56 | 2850  | Reset System Timer | 1599 GREEN/S GREEN ST  | [Timer] Reset System Timer [Reset Reason] Default [Next Late Check Time] 4/21/2024 03:21:55 | SO6214 |
| 4/21/2024 | 03:11:56 | S55   | Reset System Timer | 6199 CURTISIAN/W CURTISIAN AVE   | [Timer] Reset System Timer [Reset Reason] Default [Next Late Check Time] 4/21/2024 03:21:55 | SO6214 |
| 4/21/2024 | 03:11:56 | S50   | Reset System Timer | 1055 N CURTIS RD/W CURTISIAN AVE   | [Timer] Reset System Timer [Reset Reason] Default [Next Late Check Time] 4/21/2024 03:21:55 | SO6214 |
| 4/21/2024 | 03:11:56 | 5117  | Reset System Timer | 333 N MARK STALL PL [MSP]  | [Timer] Reset System Timer [Reset Reason] Default [Next Late Check Time] 4/21/2024 03:21:55 | SO6214 |
| 4/21/2024 | 03:11:56 | 9362  | Reset System Timer | 6199 CURTISIAN/W CURTISIAN AVE   | [Timer] Reset System Timer [Reset Reason] Default [Next Late Check Time] 4/21/2024 03:21:55 | SO6214 |
| 4/21/2024 | 03:11:56 | 2512  | Reset System Timer | 4198 DORIAN/W DORIAN ST  | [Timer] Reset System Timer [Reset Reason] Default [Next Late Check Time] 4/21/2024 03:21:55 | SO6214 |
| 4/21/2024 | 03:11:56 | S15   | Reset System Timer | W Overland Rd / S Empire Way [** s47<br>** ** IC ** 6300 w Overland **]                                      | [Timer] Reset System Timer [Reset Reason] Default [Next Late Check Time] 4/21/2024 03:21:55 | SO6214 |
| 4/21/2024 | 03:11:56 | STR11 | Reset System Timer | W Overland Rd / S Empire Way [** s47<br>** ** IC ** 6300 w Overland **]                                      | [Timer] Reset System Timer [Reset Reason] Default [Next Late Check Time] 4/21/2024 03:21:55 | SO6214 |
| 4/21/2024 | 03:11:56 | 3253  | Reset System Timer | 4198 DORIAN/W DORIAN ST  | [Timer] Reset System Timer [Reset Reason] Default [Next Late Check Time] 4/21/2024 03:21:55 | SO6214 |
| 4/21/2024 | 03:11:57 | 3252  | Reset System Timer | S ROOSEVELT ST / W OVERLAND RD   | [Timer] Reset System Timer [Reset Reason] Default [Next Late Check Time] 4/21/2024 03:21:55 | SO6214 |
| 4/21/2024 | 03:11:57 | STR13 | Reset System Timer | S ROOSEVELT ST / W DORIAN ST   | [Timer] Reset System Timer [Reset Reason] Default [Next Late Check Time] 4/21/2024 03:21:55 | SO6214 |
| 4/21/2024 | 03:11:57 | 4413  | Reset System Timer | S ROOSEVELT ST / W DORIAN ST   | [Timer] Reset System Timer [Reset Reason] Default [Next Late Check Time] 4/21/2024 03:21:55 | SO6214 |
| 4/21/2024 | 03:11:57 | 785   | Reset System Timer | E 50TH ST/N ALWORTH ST   | [Timer] Reset System Timer [Reset Reason] Default [Next Late Check Time] 4/21/2024 03:21:55 | SO6214 |
| 4/21/2024 | 03:11:57 | 5113  | Reset System Timer | [REDACTED]   | [Timer] Reset System Timer [Reset Reason] Default [Next Late Check Time] 4/21/2024 03:21:55 | SO6214 |
| 4/21/2024 | 03:11:57 | 2650  | Reset System Timer | W Overland Rd / S Empire Way [** s47<br>** ** IC ** 6300 w Overland **]                                      | [Timer] Reset System Timer [Reset Reason] Default [Next Late Check Time] 4/21/2024 03:21:55 | SO6214 |
| 4/21/2024 | 03:11:57 | S321  | Reset System Timer | 9325 W MOSSYWOOD DR [DESERT<br>SAGE ELEM]  | [Timer] Reset System Timer [Reset Reason] Default [Next Late Check Time] 4/21/2024 03:21:55 | SO6214 |
| 4/21/2024 | 03:11:57 | 2113  | Reset System Timer | MARK STALL DRIVEWAY/N MARK<br>STALL PL   | [Timer] Reset System Timer [Reset Reason] Default [Next Late Check Time] 4/21/2024 03:21:55 | SO6214 |
| 4/21/2024 | 03:11:57 | 1K96  | Reset System Timer | MARK STALL DRIVEWAY/N MARK<br>STALL PL   | [Timer] Reset System Timer [Reset Reason] Default [Next Late Check Time] 4/21/2024 03:21:55 | SO6214 |
| 4/21/2024 | 03:11:57 | 2313  | Reset System Timer | MARK STALL DRIVEWAY/N MARK<br>STALL PL   | [Timer] Reset System Timer [Reset Reason] Default [Next Late Check Time] 4/21/2024 03:21:55 | SO6214 |
| 4/21/2024 | 03:11:57 | 782   | Reset System Timer | W NEZ PERCE ST / S JACKSON ST  | [Timer] Reset System Timer [Reset Reason] Default [Next Late Check Time] 4/21/2024 03:21:55 | SO6214 |
| 4/21/2024 | 03:11:57 | 4123  | Reset System Timer | 1055 N CURTIS RD [SAINT<br>ALPHONSUS REGIONAL MEDICAL<br>CENTER HOSPITAL 33]<br>1005 N CURTIS RD/N CURTIS RD | [Timer] Reset System Timer [Reset Reason] Default [Next Late Check Time] 4/21/2024 03:21:55 | SO6214 |
| 4/21/2024 | 03:11:57 | 761   | Reset System Timer |  |   |        |
| 4/21/2024 | 03:11:57 | S505  | Reset System Timer | W Overland Rd / S Empire Way [** s47<br>** ** IC ** 6300 w Overland **]                                      | [Timer] Reset System Timer [Reset Reason] Default [Next Late Check Time] 4/21/2024 03:21:55 | SO6214 |
| 4/21/2024 | 03:11:57 | S509  | Reset System Timer | W Overland Rd / S Empire Way [** s47<br>** ** IC ** 6300 w Overland **]                                      | [Timer] Reset System Timer [Reset Reason] Default [Next Late Check Time] 4/21/2024 03:21:55 | SO6214 |
| 4/21/2024 | 03:11:57 | 781   | Reset System Timer | 4100 W OVERLAND RD [Overland<br>lumber]  | [Timer] Reset System Timer [Reset Reason] Default [Next Late Check Time] 4/21/2024 03:21:55 | SO6214 |
| 4/21/2024 | 03:11:57 | S312  | Reset System Timer | 6200 CURTISIAN/W CURTISIAN AVE   | [Timer] Reset System Timer [Reset Reason] Default [Next Late Check Time] 4/21/2024 03:21:55 | SO6214 |
| 4/21/2024 | 03:13:27 |       | UserAction         |  | User clicked Exit/Save  | SO6214 |
| 4/21/2024 | 03:14:26 | STR11 | Available          | W Overland Rd / S Empire Way [** s47<br>** ** IC ** 6300 w Overland **]                                      | Unit Cleared From Incident 24-0123059   | SO6416 |
| 4/21/2024 | 03:17:30 | S312  | Available          | W Overland Rd / S Empire Way [** s47<br>** ** IC ** 6300 w Overland **]                                      | Unit Cleared From Incident 24-0123059   | S312   |
| 4/21/2024 | 03:20:42 | 2650  | Available          | W Overland Rd / S Empire Way [** s47<br>** ** IC ** 6300 w Overland **]                                      | Unit Cleared From Incident 24-0123059   | SO5845 |
| 4/21/2024 | 03:21:56 |       | Incident Late      |  | Active incident marked as late  |        |
| 4/21/2024 | 03:22:18 | 2513  | Reset System Timer | 4062 W DORIAN ST/W DORIAN ST   | [Timer] Reset System Timer [Reset Reason] Default [Next Late Check Time] 4/22/2024 03:22:16 | SO6230 |
| 4/21/2024 | 03:22:18 | 3123  | Reset System Timer | 1598 SAGE/S SAGE ST  | [Timer] Reset System Timer [Reset Reason] Default [Next Late Check Time] 4/22/2024 03:22:16 | SO6230 |
| 4/21/2024 | 03:22:18 | 2511  | Reset System Timer |  | [Timer] Reset System Timer [Reset Reason] Default [Next Late Check Time] 4/22/2024 03:22:16 | SO6230 |
| 4/21/2024 | 03:22:18 | 3110  | Reset System Timer | 6399 OVERLAND/W OVERLAND RD  | [Timer] Reset System Timer [Reset Reason] Default [Next Late Check Time] 4/22/2024 03:22:16 | SO6230 |
| 4/21/2024 | 03:22:18 | 2854  | Reset System Timer | 8098 EMERALD/W EMERALD ST  | [Timer] Reset System Timer [Reset Reason] Default [Next Late Check Time] 4/22/2024 03:22:16 | SO6230 |
| 4/21/2024 | 03:22:18 | 31T6  | Reset System Timer | 6611 OVERLAND/W OVERLAND RD  | [Timer] Reset System Timer [Reset Reason] Default [Next Late Check Time] 4/22/2024 03:22:16 | SO6230 |
| 4/21/2024 | 03:22:18 | 31T4  | Reset System Timer | 1740 JACKSON/W NEZ PERCE ST  | [Timer] Reset System Timer [Reset Reason] Default [Next Late Check Time] 4/22/2024 03:22:16 | SO6230 |
| 4/21/2024 | 03:22:18 | 2526  | Reset System Timer | MARK STALL DRIVEWAY/N MARK<br>STALL PL   | [Timer] Reset System Timer [Reset Reason] Default [Next Late Check Time] 4/22/2024 03:22:16 | SO6230 |
| 4/21/2024 | 03:22:18 | 34T4  | Reset System Timer | 6301 OVERLAND/W OVERLAND RD  | [Timer] Reset System Timer [Reset Reason] Default [Next Late Check Time] 4/22/2024 03:22:16 | SO6230 |
| 4/21/2024 | 03:22:18 | 2862  | Reset System Timer | 6198 FRANKLIN/W FRANKLIN RD  | [Timer] Reset System Timer [Reset Reason] Default [Next Late Check Time] 4/22/2024 03:22:16 | SO6230 |
| 4/21/2024 | 03:22:18 | 2853  | Reset System Timer | 6498 FRANKLIN/W FRANKLIN RD  | [Timer] Reset System Timer [Reset Reason] Default [Next Late Check Time] 4/22/2024 03:22:16 | SO6230 |
| 4/21/2024 | 03:22:18 | 9361  | Reset System Timer | 6199 CURTISIAN/W CURTISIAN AVE   | [Timer] Reset System Timer [Reset Reason] Default [Next Late Check Time] 4/22/2024 03:22:16 | SO6230 |
| 4/21/2024 | 03:22:18 | 2851  | Reset System Timer | 6199 FRANKLIN/W FRANKLIN RD  | [Timer] Reset System Timer [Reset Reason] Default [Next Late Check Time] 4/22/2024 03:22:16 | SO6230 |
| 4/21/2024 | 03:22:18 | 3684  | Reset System Timer | 1729 JACKSON/S JACKSON ST  | [Timer] Reset System Timer [Reset Reason] Default [Next Late Check Time] 4/22/2024 03:22:16 | SO6230 |

|           |          |       |                              |  |   |             |
|-----------|----------|-------|------------------------------|--|---|-------------|
| 4/21/2024 | 03:22:18 | 2855  | Reset System Timer           | 8199 EMERALDW EMERALD ST   | [Timer] Reset System Timer [Reset Reason] Default [Next Late Check Time] 4/22/2024 03:22:16 | SO6230      |
| 4/21/2024 | 03:22:18 | EG84  | Reset System Timer           | 6199 CURTISIANW CURTISIAN AVE  | [Timer] Reset System Timer [Reset Reason] Default [Next Late Check Time] 4/22/2024 03:22:16 | SO6230      |
| 4/21/2024 | 03:22:18 | K3    | Reset System Timer           | 6199 CURTISIANW CURTISIAN AVE  | [Timer] Reset System Timer [Reset Reason] Default [Next Late Check Time] 4/22/2024 03:22:16 | SO6230      |
| 4/21/2024 | 03:22:18 | 2510  | Reset System Timer           | 4998 OVERLANDW OVERLAND RD   | [Timer] Reset System Timer [Reset Reason] Default [Next Late Check Time] 4/22/2024 03:22:16 | SO6230      |
| 4/21/2024 | 03:22:18 | 4615  | Reset System Timer           | 1729 JACKSONIS JACKSON ST  | [Timer] Reset System Timer [Reset Reason] Default [Next Late Check Time] 4/22/2024 03:22:16 | SO6230      |
| 4/21/2024 | 03:22:18 | 2850  | Reset System Timer           | 1599 GREENIS GREEN ST  | [Timer] Reset System Timer [Reset Reason] Default [Next Late Check Time] 4/22/2024 03:22:16 | SO6230      |
| 4/21/2024 | 03:22:18 | S55   | Reset System Timer           | 6199 CURTISIANW CURTISIAN AVE  | [Timer] Reset System Timer [Reset Reason] Default [Next Late Check Time] 4/22/2024 03:22:16 | SO6230      |
| 4/21/2024 | 03:22:18 | S50   | Reset System Timer           | 1055 N CURTIS RDW CURTISIAN AVE  | [Timer] Reset System Timer [Reset Reason] Default [Next Late Check Time] 4/22/2024 03:22:16 | SO6230      |
| 4/21/2024 | 03:22:18 | 5117  | Reset System Timer           | 333 N MARK STALL PL [MSP]  | [Timer] Reset System Timer [Reset Reason] Default [Next Late Check Time] 4/22/2024 03:22:16 | SO6230      |
| 4/21/2024 | 03:22:18 | 9362  | Reset System Timer           | 6199 CURTISIANW CURTISIAN AVE  | [Timer] Reset System Timer [Reset Reason] Default [Next Late Check Time] 4/22/2024 03:22:16 | SO6230      |
| 4/21/2024 | 03:22:18 | 2512  | Reset System Timer           | 4198 DORIANW DORIAN ST   | [Timer] Reset System Timer [Reset Reason] Default [Next Late Check Time] 4/22/2024 03:22:16 | SO6230      |
| 4/21/2024 | 03:22:18 | S15   | Reset System Timer           | W Overland Rd / S Empire Way [** s47<br>** ** IC ** 6300 w Overland **]                                      | [Timer] Reset System Timer [Reset Reason] Default [Next Late Check Time] 4/22/2024 03:22:16 | SO6230      |
| 4/21/2024 | 03:22:18 | 3253  | Reset System Timer           | 4198 DORIANW DORIAN ST   | [Timer] Reset System Timer [Reset Reason] Default [Next Late Check Time] 4/22/2024 03:22:16 | SO6230      |
| 4/21/2024 | 03:22:18 | 3252  | Reset System Timer           | S ROOSEVELT ST / W OVERLAND RD   | [Timer] Reset System Timer [Reset Reason] Default [Next Late Check Time] 4/22/2024 03:22:16 | SO6230      |
| 4/21/2024 | 03:22:19 | STR13 | Reset System Timer           | S ROOSEVELT ST / W DORIAN ST   | [Timer] Reset System Timer [Reset Reason] Default [Next Late Check Time] 4/22/2024 03:22:16 | SO6230      |
| 4/21/2024 | 03:22:19 | 4413  | Reset System Timer           | S ROOSEVELT ST / W DORIAN ST   | [Timer] Reset System Timer [Reset Reason] Default [Next Late Check Time] 4/22/2024 03:22:16 | SO6230      |
| 4/21/2024 | 03:22:19 | 785   | Reset System Timer           | E 50TH STN ALWORTH ST  | [Timer] Reset System Timer [Reset Reason] Default [Next Late Check Time] 4/22/2024 03:22:16 | SO6230      |
| 4/21/2024 | 03:22:19 | 5113  | Reset System Timer           | [REDACTED]   | [Timer] Reset System Timer [Reset Reason] Default [Next Late Check Time] 4/22/2024 03:22:16 | SO6230      |
| 4/21/2024 | 03:22:19 | S321  | Reset System Timer           | 9325 W MOSSYWOOD DR [DESERT<br>SAGE ELEM]  | [Timer] Reset System Timer [Reset Reason] Default [Next Late Check Time] 4/22/2024 03:22:16 | SO6230      |
| 4/21/2024 | 03:22:19 | 2113  | Reset System Timer           | MARK STALL DRIVEWAYIN MARK<br>STALL PL   | [Timer] Reset System Timer [Reset Reason] Default [Next Late Check Time] 4/22/2024 03:22:16 | SO6230      |
| 4/21/2024 | 03:22:19 | 1K96  | Reset System Timer           | MARK STALL DRIVEWAYIN MARK<br>STALL PL   | [Timer] Reset System Timer [Reset Reason] Default [Next Late Check Time] 4/22/2024 03:22:16 | SO6230      |
| 4/21/2024 | 03:22:19 | 2313  | Reset System Timer           | MARK STALL DRIVEWAYIN MARK<br>STALL PL   | [Timer] Reset System Timer [Reset Reason] Default [Next Late Check Time] 4/22/2024 03:22:16 | SO6230      |
| 4/21/2024 | 03:22:19 | 782   | Reset System Timer           | W NEZ PERCE ST / S JACKSON ST  | [Timer] Reset System Timer [Reset Reason] Default [Next Late Check Time] 4/22/2024 03:22:16 | SO6230      |
| 4/21/2024 | 03:22:19 | 4123  | Reset System Timer           | 1055 N CURTIS RD [SAINT<br>ALPHONSUS REGIONAL MEDICAL<br>CENTER HOSPITAL 33]<br>1005 N CURTIS RDIN CURTIS RD | [Timer] Reset System Timer [Reset Reason] Default [Next Late Check Time] 4/22/2024 03:22:16 | SO6230      |
| 4/21/2024 | 03:22:19 | 761   | Reset System Timer           |  |   |             |
| 4/21/2024 | 03:22:19 | S505  | Reset System Timer           | W Overland Rd / S Empire Way [** s47<br>** ** IC ** 6300 w Overland **]                                      | [Timer] Reset System Timer [Reset Reason] Default [Next Late Check Time] 4/22/2024 03:22:16 | SO6230      |
| 4/21/2024 | 03:22:19 | S509  | Reset System Timer           | W Overland Rd / S Empire Way [** s47<br>** ** IC ** 6300 w Overland **]                                      | [Timer] Reset System Timer [Reset Reason] Default [Next Late Check Time] 4/22/2024 03:22:16 | SO6230      |
| 4/21/2024 | 03:22:19 | 781   | Reset System Timer           | 4100 W OVERLAND RD [Overland<br>lumber]  | [Timer] Reset System Timer [Reset Reason] Default [Next Late Check Time] 4/22/2024 03:22:16 | SO6230      |
| 4/21/2024 | 03:23:05 | 3910  | Dispatched                   | 1736 CLEVELANDW NEZ PERCE ST   | W Overland Rd / S Empire Way; Response Number:<br>BEN624-0075154;                           | 3910        |
| 4/21/2024 | 03:23:05 | 3910  | Enroute                      | W Overland Rd / S Empire Way [** s47<br>** ** IC ** 6300 w Overland **]                                      | Responding From = 1736 CLEVELANDW NEZ PERCE ST.   | 3910        |
| 4/21/2024 | 03:23:17 | 3910  | Enroute 2nd Loc              | S JACKSON ST / W NEZ PERCE ST  | Incident ID = 5608553, 43.587254, -116.231991, ,  | 3910        |
| 4/21/2024 | 03:23:33 | S55   | Arrived 2nd Loc<br>Available | S JACKSON ST / W NEZ PERCE ST<br>W Overland Rd / S Empire Way [** s47<br>** ** IC ** 6300 w Overland **]     | Incident ID = 5608553, 43.587254, -116.231991, ,<br>Unit Cleared From Incident 24-0123059   | 3910<br>S55 |
| 4/21/2024 | 03:24:20 | 2510  | Available                    | W Overland Rd / S Empire Way [** s47<br>** ** IC ** 6300 w Overland **]                                      | Unit Cleared From Incident 24-0123059   | 2510        |
| 4/21/2024 | 03:24:49 | 2526  | Available                    | W Overland Rd / S Empire Way [** s47<br>** ** IC ** 6300 w Overland **]                                      | Unit Cleared From Incident 24-0123059   | 2526        |
| 4/21/2024 | 03:25:13 | 2855  | Available                    | W Overland Rd / S Empire Way [** s47<br>** ** IC ** 6300 w Overland **]                                      | Unit Cleared From Incident 24-0123059   | 2855        |
| 4/21/2024 | 03:25:29 | 2862  | Available                    | W Overland Rd / S Empire Way [** s47<br>** ** IC ** 6300 w Overland **]                                      | Unit Cleared From Incident 24-0123059   | 2862        |
| 4/21/2024 | 03:26:01 | 1K96  | Available                    | W Overland Rd / S Empire Way [** s47<br>** ** IC ** 6300 w Overland **]                                      | Unit Cleared From Incident 24-0123059   | 1K96        |
| 4/21/2024 | 03:27:40 | 2854  | Available                    | W Overland Rd / S Empire Way [** s47<br>** ** IC ** 6300 w Overland **]                                      | Unit Cleared From Incident 24-0123059   | 2854        |
| 4/21/2024 | 03:28:05 | 2851  | Available                    | W Overland Rd / S Empire Way [** s47<br>** ** IC ** 6300 w Overland **]                                      | Unit Cleared From Incident 24-0123059   | SO6416      |
| 4/21/2024 | 03:28:24 | 2853  | Available                    | W Overland Rd / S Empire Way [** s47<br>** ** IC ** 6300 w Overland **]                                      | Unit Cleared From Incident 24-0123059   | 2853        |
| 4/21/2024 | 03:31:03 | 3682  | Dispatched                   | MARK STALL DRIVEWAYIN MARK<br>STALL PL   | W Overland Rd / S Empire Way; Response Number:<br>BEN624-0075156;                           | 3682        |
| 4/21/2024 | 03:31:03 | 3682  | Update Sector                | W Overland Rd / S Empire Way   | From Sector VALLEY to BENCH   | 3682        |
| 4/21/2024 | 03:31:03 | 3682  | Enroute                      | W Overland Rd / S Empire Way [** s47<br>** ** IC ** 6300 w Overland **]                                      | Responding From = MARK STALL DRIVEWAYIN MARK<br>STALL PL.                                   | 3682        |
| 4/21/2024 | 03:31:15 | 3682  | Enroute 2nd Loc              | 1055 N CURTIS RD   | Incident ID = 5608553, 43.613945, -116.255204, ,  | 3682        |
| 4/21/2024 | 03:33:18 |       | Incident Late                |  | Active incident marked as late  |             |
| 4/21/2024 | 03:33:39 |       | UserAction                   |  | User clicked Exit/Save  | SO5845      |
| 4/21/2024 | 03:33:47 | 2513  | Reset System Timer           | 4062 W DORIAN STW DORIAN ST  | [Timer] Reset System Timer [Reset Reason] Default [Next Late Check Time] 4/22/2024 03:33:46 | SO5845      |
| 4/21/2024 | 03:33:47 | 3123  | Reset System Timer           | 1598 SAGEIS SAGE ST  | [Timer] Reset System Timer [Reset Reason] Default [Next Late Check Time] 4/22/2024 03:33:46 | SO5845      |
| 4/21/2024 | 03:33:47 | 2511  | Reset System Timer           |  | [Timer] Reset System Timer [Reset Reason] Default [Next Late Check Time] 4/22/2024 03:33:46 | SO5845      |
| 4/21/2024 | 03:33:47 | 3110  | Reset System Timer           | 5823 OVERLANDW OVERLAND RD   | [Timer] Reset System Timer [Reset Reason] Default [Next Late Check Time] 4/22/2024 03:33:46 | SO5845      |
| 4/21/2024 | 03:33:47 | 31T6  | Reset System Timer           | 6611 OVERLANDW OVERLAND RD   | [Timer] Reset System Timer [Reset Reason] Default [Next Late Check Time] 4/22/2024 03:33:46 | SO5845      |
| 4/21/2024 | 03:33:47 | 31T4  | Reset System Timer           | 1740 JACKSONW NEZ PERCE ST   | [Timer] Reset System Timer [Reset Reason] Default [Next Late Check Time] 4/22/2024 03:33:46 | SO5845      |
| 4/21/2024 | 03:33:47 | 34T4  | Reset System Timer           | 6301 OVERLANDW OVERLAND RD   | [Timer] Reset System Timer [Reset Reason] Default [Next Late Check Time] 4/22/2024 03:33:46 | SO5845      |
| 4/21/2024 | 03:33:47 | 9361  | Reset System Timer           | 6199 CURTISIANW CURTISIAN AVE  | [Timer] Reset System Timer [Reset Reason] Default [Next Late Check Time] 4/22/2024 03:33:46 | SO5845      |
| 4/21/2024 | 03:33:47 | 3684  | Reset System Timer           | 512 ORCHARDIS ORCHARD ST   | [Timer] Reset System Timer [Reset Reason] Default [Next Late Check Time] 4/22/2024 03:33:46 | SO5845      |
| 4/21/2024 | 03:33:47 | EG84  | Reset System Timer           | 6199 CURTISIANW CURTISIAN AVE  | [Timer] Reset System Timer [Reset Reason] Default [Next Late Check Time] 4/22/2024 03:33:46 | SO5845      |
| 4/21/2024 | 03:33:47 | K3    | Reset System Timer           | 6199 CURTISIANW CURTISIAN AVE  | [Timer] Reset System Timer [Reset Reason] Default [Next Late Check Time] 4/22/2024 03:33:46 | SO5845      |
| 4/21/2024 | 03:33:47 | 4615  | Reset System Timer           | 1729 JACKSONIS JACKSON ST  | [Timer] Reset System Timer [Reset Reason] Default [Next Late Check Time] 4/22/2024 03:33:46 | SO5845      |
| 4/21/2024 | 03:33:47 | 2850  | Reset System Timer           | 4149 NEZ PERCEW NEZ PERCE ST   | [Timer] Reset System Timer [Reset Reason] Default [Next Late Check Time] 4/22/2024 03:33:46 | SO5845      |
| 4/21/2024 | 03:33:47 | S50   | Reset System Timer           | 1055 N CURTIS RDW CURTISIAN AVE  | [Timer] Reset System Timer [Reset Reason] Default [Next Late Check Time] 4/22/2024 03:33:46 | SO5845      |
| 4/21/2024 | 03:33:47 | 5117  | Reset System Timer           | 333 N MARK STALL PL [MSP]  | [Timer] Reset System Timer [Reset Reason] Default [Next Late Check Time] 4/22/2024 03:33:46 | SO5845      |
| 4/21/2024 | 03:33:47 | 9362  | Reset System Timer           | 6199 CURTISIANW CURTISIAN AVE  | [Timer] Reset System Timer [Reset Reason] Default [Next Late Check Time] 4/22/2024 03:33:46 | SO5845      |



|           |          |       |                        |  |   |        |
|-----------|----------|-------|------------------------|--|---|--------|
| 4/21/2024 | 03:33:48 | 2512  | Reset System Timer     | 4198 DORIANW DORIAN ST   | [Timer] Reset System Timer [Reset Reason] Default [Next Late Check Time] 4/22/2024 03:33:46 | SO5845 |
| 4/21/2024 | 03:33:48 | S15   | Reset System Timer     | W Overland Rd / S Empire Way [** s47<br>** IC ** 6300 w Overland **]   | [Timer] Reset System Timer [Reset Reason] Default [Next Late Check Time] 4/22/2024 03:33:46 | SO5845 |
| 4/21/2024 | 03:33:48 | 3253  | Reset System Timer     | 4198 DORIANW DORIAN ST   | [Timer] Reset System Timer [Reset Reason] Default [Next Late Check Time] 4/22/2024 03:33:46 | SO5845 |
| 4/21/2024 | 03:33:48 | 3252  | Reset System Timer     | S ROOSEVELT ST / W OVERLAND RD   | [Timer] Reset System Timer [Reset Reason] Default [Next Late Check Time] 4/22/2024 03:33:46 | SO5845 |
| 4/21/2024 | 03:33:48 | STR13 | Reset System Timer     | S ROOSEVELT ST / W DORIAN ST   | [Timer] Reset System Timer [Reset Reason] Default [Next Late Check Time] 4/22/2024 03:33:46 | SO5845 |
| 4/21/2024 | 03:33:48 | 4413  | Reset System Timer     | S ROOSEVELT ST / W DORIAN ST   | [Timer] Reset System Timer [Reset Reason] Default [Next Late Check Time] 4/22/2024 03:33:46 | SO5845 |
| 4/21/2024 | 03:33:48 | 785   | Reset System Timer     | E 50TH STN ALWORTH ST  | [Timer] Reset System Timer [Reset Reason] Default [Next Late Check Time] 4/22/2024 03:33:46 | SO5845 |
| 4/21/2024 | 03:33:48 | 5113  | Reset System Timer     | [REDACTED]   | [Timer] Reset System Timer [Reset Reason] Default [Next Late Check Time] 4/22/2024 03:33:46 | SO5845 |
| 4/21/2024 | 03:33:48 | S321  | Reset System Timer     | 9325 W MOSSYWOOD DR [DESERT SAGE ELEM]                                 | [Timer] Reset System Timer [Reset Reason] Default [Next Late Check Time] 4/22/2024 03:33:46 | SO5845 |
| 4/21/2024 | 03:33:48 | 2113  | Reset System Timer     | MARK STALL DRIVEWAYIN MARK STALL PL                                    | [Timer] Reset System Timer [Reset Reason] Default [Next Late Check Time] 4/22/2024 03:33:46 | SO5845 |
| 4/21/2024 | 03:33:48 | 2313  | Reset System Timer     | MARK STALL DRIVEWAYIN MARK STALL PL                                    | [Timer] Reset System Timer [Reset Reason] Default [Next Late Check Time] 4/22/2024 03:33:46 | SO5845 |
| 4/21/2024 | 03:33:48 | 782   | Reset System Timer     | W NEZ PERCE ST / S JACKSON ST  | [Timer] Reset System Timer [Reset Reason] Default [Next Late Check Time] 4/22/2024 03:33:46 | SO5845 |
| 4/21/2024 | 03:33:48 | 4123  | Reset System Timer     | 1055 N CURTIS RD [SAINT ALPHONSUS REGIONAL MEDICAL CENTER HOSPITAL 33] | [Timer] Reset System Timer [Reset Reason] Default [Next Late Check Time] 4/22/2024 03:33:46 | SO5845 |
| 4/21/2024 | 03:33:48 | 761   | Reset System Timer     | 6213 ROBERTSON'S EMPIRE WAY  | [Timer] Reset System Timer [Reset Reason] Default [Next Late Check Time] 4/22/2024 03:33:46 | SO5845 |
| 4/21/2024 | 03:33:48 | S505  | Reset System Timer     | W Overland Rd / S Empire Way [** s47<br>** IC ** 6300 w Overland **]   | [Timer] Reset System Timer [Reset Reason] Default [Next Late Check Time] 4/22/2024 03:33:46 | SO5845 |
| 4/21/2024 | 03:33:48 | S509  | Reset System Timer     | W Overland Rd / S Empire Way [** s47<br>** IC ** 6300 w Overland **]   | [Timer] Reset System Timer [Reset Reason] Default [Next Late Check Time] 4/22/2024 03:33:46 | SO5845 |
| 4/21/2024 | 03:33:48 | 781   | Reset System Timer     | 4100 W OVERLAND RD [Overland lumber]                                   | [Timer] Reset System Timer [Reset Reason] Default [Next Late Check Time] 4/22/2024 03:33:46 | SO5845 |
| 4/21/2024 | 03:33:48 | 3910  | Reset System Timer     | 1729 JACKSON'S JACKSON ST  | [Timer] Reset System Timer [Reset Reason] Default [Next Late Check Time] 4/22/2024 03:33:46 | SO5845 |
| 4/21/2024 | 03:33:48 | 3682  | Reset System Timer     | MARK STALL DRIVEWAYIN MARK STALL PL                                    | [Timer] Reset System Timer [Reset Reason] Default [Next Late Check Time] 4/22/2024 03:33:46 | SO5845 |
| 4/21/2024 | 03:35:39 | 34T1  | Dispatched             | 3279 MAINW MAIN ST   | W Overland Rd / S Empire Way; Response Number: BEN624-0075159;                              | 34T1   |
| 4/21/2024 | 03:35:39 | 34T1  | Update Sector          | W Overland Rd / S Empire Way   | From Sector VALLEY to BENCH   | 34T1   |
| 4/21/2024 | 03:35:39 | 34T1  | Enroute                | W Overland Rd / S Empire Way [** s47<br>** IC ** 6300 w Overland **]   | Responding From = 3279 MAINW MAIN ST.   | 34T1   |
| 4/21/2024 | 03:38:13 |       | UserAction             |  | User clicked Exit/Save  | SO6339 |
| 4/21/2024 | 03:38:38 | 761   | Available              | W Overland Rd / S Empire Way [** s47<br>** IC ** 6300 w Overland **]   | Unit Cleared From Incident 24-0123059   | 761    |
| 4/21/2024 | 03:41:30 |       | Premise History Access |  | Premise History Viewed  | SO6214 |
| 4/21/2024 | 03:44:20 |       | UserAction             |  | User clicked Exit/Save  | SO6214 |
| 4/21/2024 | 03:44:35 | STR13 | Enroute 2nd Loc        | JAIL 33  | Incident ID = 5608553, 7210 W BARRISTER DR 43608118, 116269904, FOLLOWING TOW               | SO6416 |
| 4/21/2024 | 03:44:39 | 3453  | Dispatched             | 627 GROVEW GROVE ST  | W Overland Rd / S Empire Way; Response Number: BEN624-0075161;                              | 3453   |
| 4/21/2024 | 03:44:39 | 3453  | Update Sector          | W Overland Rd / S Empire Way   | From Sector VALLEY to BENCH   | 3453   |
| 4/21/2024 | 03:44:39 | 3453  | Enroute                | W Overland Rd / S Empire Way [** s47<br>** IC ** 6300 w Overland **]   | Responding From = 627 GROVEW GROVE ST.  | 3453   |
| 4/21/2024 | 03:44:46 | 3453  | On Scene               | W Overland Rd / S Empire Way [** s47<br>** IC ** 6300 w Overland **]   |   | 3453   |
| 4/21/2024 | 03:45:09 | 34T1  | On Scene               | W Overland Rd / S Empire Way [** s47<br>** IC ** 6300 w Overland **]   |   | 34T1   |
| 4/21/2024 | 03:45:34 | 2850  | Available              | W Overland Rd / S Empire Way [** s47<br>** IC ** 6300 w Overland **]   | Unit Cleared From Incident 24-0123059   | 2850   |
| 4/21/2024 | 03:51:50 | STR13 | Arrived 2nd Loc        | JAIL 33  | Incident ID = 5608553, 7210 W BARRISTER DR 43.608118, -116.269904, ,                        | SO6416 |
| 4/21/2024 | 03:54:06 | 2513  | Available              | W Overland Rd / S Empire Way [** s47<br>** IC ** 6300 w Overland **]   | Unit Cleared From Incident 24-0123059   | 2513   |
| 4/21/2024 | 03:54:47 |       | Incident Late          |  | Active incident marked as late  |        |
| 4/21/2024 | 03:55:31 | 2512  | Available              | W Overland Rd / S Empire Way [** s47<br>** IC ** 6300 w Overland **]   | Unit Cleared From Incident 24-0123059   | 2512   |
| 4/21/2024 | 03:56:50 | 3123  | Reset System Timer     | 1598 SAGE'S SAGE ST  | [Timer] Reset System Timer [Reset Reason] Default [Next Late Check Time] 4/22/2024 03:56:49 | SO5845 |
| 4/21/2024 | 03:56:50 | 2511  | Reset System Timer     |  | [Timer] Reset System Timer [Reset Reason] Default [Next Late Check Time] 4/22/2024 03:56:49 | SO5845 |
| 4/21/2024 | 03:56:50 | 3110  | Reset System Timer     | 6399 OVERLANDW OVERLAND RD   | [Timer] Reset System Timer [Reset Reason] Default [Next Late Check Time] 4/22/2024 03:56:49 | SO5845 |
| 4/21/2024 | 03:56:50 | 31T6  | Reset System Timer     | 7116 OVERLANDW OVERLAND RD   | [Timer] Reset System Timer [Reset Reason] Default [Next Late Check Time] 4/22/2024 03:56:49 | SO5845 |
| 4/21/2024 | 03:56:50 | 31T4  | Reset System Timer     | 1740 JACKSONW NEZ PERCE ST   | [Timer] Reset System Timer [Reset Reason] Default [Next Late Check Time] 4/22/2024 03:56:49 | SO5845 |
| 4/21/2024 | 03:56:50 | 34T4  | Reset System Timer     | 6301 OVERLANDW OVERLAND RD   | [Timer] Reset System Timer [Reset Reason] Default [Next Late Check Time] 4/22/2024 03:56:49 | SO5845 |
| 4/21/2024 | 03:56:50 | 9361  | Reset System Timer     | 6199 CURTISIANW CURTISIAN AVE  | [Timer] Reset System Timer [Reset Reason] Default [Next Late Check Time] 4/22/2024 03:56:49 | SO5845 |
| 4/21/2024 | 03:56:50 | 3684  | Reset System Timer     | MARK STALL DRIVEWAYIN MARK STALL PL                                    | [Timer] Reset System Timer [Reset Reason] Default [Next Late Check Time] 4/22/2024 03:56:49 | SO5845 |
| 4/21/2024 | 03:56:50 | EG84  | Reset System Timer     | 6199 CURTISIANW CURTISIAN AVE  | [Timer] Reset System Timer [Reset Reason] Default [Next Late Check Time] 4/22/2024 03:56:49 | SO5845 |
| 4/21/2024 | 03:56:50 | K3    | Reset System Timer     | 6199 CURTISIANW CURTISIAN AVE  | [Timer] Reset System Timer [Reset Reason] Default [Next Late Check Time] 4/22/2024 03:56:49 | SO5845 |
| 4/21/2024 | 03:56:50 | 4615  | Reset System Timer     | 1729 JACKSON'S JACKSON ST  | [Timer] Reset System Timer [Reset Reason] Default [Next Late Check Time] 4/22/2024 03:56:49 | SO5845 |
| 4/21/2024 | 03:56:50 | S50   | Reset System Timer     | 2537 FIVE MILE'S FIVE MILE RD  | [Timer] Reset System Timer [Reset Reason] Default [Next Late Check Time] 4/22/2024 03:56:49 | SO5845 |
| 4/21/2024 | 03:56:50 | 5117  | Reset System Timer     | 333 N MARK STALL PL [MSP]  | [Timer] Reset System Timer [Reset Reason] Default [Next Late Check Time] 4/22/2024 03:56:49 | SO5845 |
| 4/21/2024 | 03:56:50 | 9362  | Reset System Timer     | 6199 CURTISIANW CURTISIAN AVE  | [Timer] Reset System Timer [Reset Reason] Default [Next Late Check Time] 4/22/2024 03:56:49 | SO5845 |
| 4/21/2024 | 03:56:50 | S15   | Reset System Timer     | W Overland Rd / S Empire Way [** s47<br>** IC ** 6300 w Overland **]   | [Timer] Reset System Timer [Reset Reason] Default [Next Late Check Time] 4/22/2024 03:56:49 | SO5845 |
| 4/21/2024 | 03:56:50 | 3253  | Reset System Timer     | 4198 DORIANW DORIAN ST   | [Timer] Reset System Timer [Reset Reason] Default [Next Late Check Time] 4/22/2024 03:56:49 | SO5845 |
| 4/21/2024 | 03:56:50 | 3252  | Reset System Timer     | S ROOSEVELT ST / W OVERLAND RD   | [Timer] Reset System Timer [Reset Reason] Default [Next Late Check Time] 4/22/2024 03:56:49 | SO5845 |
| 4/21/2024 | 03:56:50 | STR13 | Reset System Timer     | 7210 W BARRISTER DR [JAIL 33]  | [Timer] Reset System Timer [Reset Reason] Default [Next Late Check Time] 4/22/2024 03:56:49 | SO5845 |
| 4/21/2024 | 03:56:50 | 4413  | Reset System Timer     | S ROOSEVELT ST / W DORIAN ST   | [Timer] Reset System Timer [Reset Reason] Default [Next Late Check Time] 4/22/2024 03:56:49 | SO5845 |
| 4/21/2024 | 03:56:50 | 785   | Reset System Timer     | E 50TH STN ALWORTH ST  | [Timer] Reset System Timer [Reset Reason] Default [Next Late Check Time] 4/22/2024 03:56:49 | SO5845 |
| 4/21/2024 | 03:56:50 | 5113  | Reset System Timer     | [REDACTED]   | [Timer] Reset System Timer [Reset Reason] Default [Next Late Check Time] 4/22/2024 03:56:49 | SO5845 |
| 4/21/2024 | 03:56:50 | S321  | Reset System Timer     | 9325 W MOSSYWOOD DR [DESERT SAGE ELEM]                                 | [Timer] Reset System Timer [Reset Reason] Default [Next Late Check Time] 4/22/2024 03:56:49 | SO5845 |
| 4/21/2024 | 03:56:51 | 2113  | Reset System Timer     | MARK STALL DRIVEWAYIN MARK STALL PL                                    | [Timer] Reset System Timer [Reset Reason] Default [Next Late Check Time] 4/22/2024 03:56:49 | SO5845 |
| 4/21/2024 | 03:56:51 | 2313  | Reset System Timer     | MARK STALL DRIVEWAYIN MARK STALL PL                                    | [Timer] Reset System Timer [Reset Reason] Default [Next Late Check Time] 4/22/2024 03:56:49 | SO5845 |
| 4/21/2024 | 03:56:51 | 782   | Reset System Timer     | W NEZ PERCE ST / S JACKSON ST  | [Timer] Reset System Timer [Reset Reason] Default [Next Late Check Time] 4/22/2024 03:56:49 | SO5845 |
| 4/21/2024 | 03:56:51 | 4123  | Reset System Timer     | 1055 N CURTIS RD [SAINT ALPHONSUS REGIONAL MEDICAL CENTER HOSPITAL 33] | [Timer] Reset System Timer [Reset Reason] Default [Next Late Check Time] 4/22/2024 03:56:49 | SO5845 |

|           |          |       |                    |  |   |                 |
|-----------|----------|-------|--------------------|--|---|-----------------|
| 4/21/2024 | 03:56:51 | S505  | Reset System Timer | W Overland Rd / S Empire Way [* s47<br>** IC ** 6300 w Overland **]    | [Timer] Reset System Timer [Reset Reason] Default [Next Late Check Time] 4/22/2024 03:56:49 | SO5845          |
| 4/21/2024 | 03:56:51 | S509  | Reset System Timer | W Overland Rd / S Empire Way [* s47<br>** IC ** 6300 w Overland **]    | [Timer] Reset System Timer [Reset Reason] Default [Next Late Check Time] 4/22/2024 03:56:49 | SO5845          |
| 4/21/2024 | 03:56:51 | 781   | Reset System Timer | 4100 W OVERLAND RD [Overland lumber]                                   | [Timer] Reset System Timer [Reset Reason] Default [Next Late Check Time] 4/22/2024 03:56:49 | SO5845          |
| 4/21/2024 | 03:56:51 | 3910  | Reset System Timer | 1729 JACKSONIS JACKSON ST  | [Timer] Reset System Timer [Reset Reason] Default [Next Late Check Time] 4/22/2024 03:56:49 | SO5845          |
| 4/21/2024 | 03:56:51 | 3682  | Reset System Timer | 8553 EMERALDW EMERALD ST   | [Timer] Reset System Timer [Reset Reason] Default [Next Late Check Time] 4/22/2024 03:56:49 | SO5845          |
| 4/21/2024 | 03:56:51 | 34T1  | Reset System Timer | 4198 DORIANW DORIAN ST   | [Timer] Reset System Timer [Reset Reason] Default [Next Late Check Time] 4/22/2024 03:56:49 | SO5845          |
| 4/21/2024 | 03:56:51 | 3453  | Reset System Timer | 6863 OVERLANDW OVERLAND RD   | [Timer] Reset System Timer [Reset Reason] Default [Next Late Check Time] 4/22/2024 03:56:49 | SO5845          |
| 4/21/2024 | 03:57:08 |       | UserAction         |  |   |                 |
| 4/21/2024 | 03:59:53 | 5117  | Available          | W Overland Rd / S Empire Way [* s47<br>** IC ** 6300 w Overland **]    | User clicked Exit/Save<br>Unit Cleared From Incident 24-0123059                             | SO6302<br>BP932 |
| 4/21/2024 | 04:00:04 | 3682  | Arrived 2nd Loc    | 1055 N CURTIS RD   | Incident ID = 5608553, 43.613945, -116.255204, ,  | 3682            |
| 4/21/2024 | 04:00:36 |       | UserAction         |  | User clicked Exit/Save  | SO6339          |
| 4/21/2024 | 04:03:10 | 2511  | Available          | W Overland Rd / S Empire Way [* s47<br>** IC ** 6300 w Overland **]    | Unit Cleared From Incident 24-0123059   | SO6416          |
| 4/21/2024 | 04:03:29 | S50   | Available          | W Overland Rd / S Empire Way [* s47<br>** IC ** 6300 w Overland **]    | Unit Cleared From Incident 24-0123059   | S50             |
| 4/21/2024 | 04:03:56 | 31T6  | Available          | W Overland Rd / S Empire Way [* s47<br>** IC ** 6300 w Overland **]    | Unit Cleared From Incident 24-0123059   | SO6409          |
| 4/21/2024 | 04:05:49 |       | UserAction         |  | User clicked Exit/Save  | SO6339          |
| 4/21/2024 | 04:08:09 |       | UserAction         |  | User clicked Exit/Save  | SO6339          |
| 4/21/2024 | 04:10:04 |       | Incident Late      |  | Active incident marked as late  |                 |
| 4/21/2024 | 04:10:21 | K3    | On Scene           | W Overland Rd / S Empire Way [* s47<br>** IC ** 6300 w Overland **]    |   | K3              |
| 4/21/2024 | 04:10:21 |       | Incident Late      |  | Active incident marked as late  |                 |
| 4/21/2024 | 04:10:27 | 3252  | Enroute 2nd Loc    | 333 N MARK STALL PL  | Incident ID = 5608553, 43.608135, -116.301522, ,  | 3252            |
| 4/21/2024 | 04:10:33 | K3    | Available          | W Overland Rd / S Empire Way [* s47<br>** IC ** 6300 w Overland **]    | Unit Cleared From Incident 24-0123059   | K3              |
| 4/21/2024 | 04:10:55 | 31T4  | Available          | W Overland Rd / S Empire Way [* s47<br>** IC ** 6300 w Overland **]    | Unit Cleared From Incident 24-0123059   | 31T4            |
| 4/21/2024 | 04:12:21 |       | UserAction         |  | User clicked Exit/Save  | SO6302          |
| 4/21/2024 | 04:14:16 |       | UserAction         |  | User clicked Exit/Save  | SO6302          |
| 4/21/2024 | 04:14:17 | 4615  | Available          | W Overland Rd / S Empire Way [* s47<br>** IC ** 6300 w Overland **]    | Unit Cleared From Incident 24-0123059   | 4615            |
| 4/21/2024 | 04:14:58 |       | UserAction         |  | User clicked Exit/Save  | SO6302          |
| 4/21/2024 | 04:15:41 | 3123  | Reset System Timer | 1598 SAGE/S SAGE ST  | [Timer] Reset System Timer [Reset Reason] Default [Next Late Check Time] 4/22/2024 04:15:40 | SO6409          |
| 4/21/2024 | 04:15:41 | 3110  | Reset System Timer | 6399 OVERLANDW OVERLAND RD   | [Timer] Reset System Timer [Reset Reason] Default [Next Late Check Time] 4/22/2024 04:15:40 | SO6409          |
| 4/21/2024 | 04:15:41 | 34T4  | Reset System Timer | 6301 OVERLANDW OVERLAND RD   | [Timer] Reset System Timer [Reset Reason] Default [Next Late Check Time] 4/22/2024 04:15:40 | SO6409          |
| 4/21/2024 | 04:15:42 | 9361  | Reset System Timer | 6199 CURTISIANW CURTISIAN AVE  | [Timer] Reset System Timer [Reset Reason] Default [Next Late Check Time] 4/22/2024 04:15:40 | SO6409          |
| 4/21/2024 | 04:15:42 | 3684  | Reset System Timer | MARK STALL DRIVEWAYIN MARK STALL PL                                    | [Timer] Reset System Timer [Reset Reason] Default [Next Late Check Time] 4/22/2024 04:15:40 | SO6409          |
| 4/21/2024 | 04:15:42 | EG84  | Reset System Timer | 6199 CURTISIANW CURTISIAN AVE  | [Timer] Reset System Timer [Reset Reason] Default [Next Late Check Time] 4/22/2024 04:15:40 | SO6409          |
| 4/21/2024 | 04:15:42 | 9362  | Reset System Timer | 6199 CURTISIANW CURTISIAN AVE  | [Timer] Reset System Timer [Reset Reason] Default [Next Late Check Time] 4/22/2024 04:15:40 | SO6409          |
| 4/21/2024 | 04:15:42 | S15   | Reset System Timer | W Overland Rd / S Empire Way [* s47<br>** IC ** 6300 w Overland **]    | [Timer] Reset System Timer [Reset Reason] Default [Next Late Check Time] 4/22/2024 04:15:40 | SO6409          |
| 4/21/2024 | 04:15:42 | 3253  | Reset System Timer | 1699 BROADWAY/S BROADWAY AVE   | [Timer] Reset System Timer [Reset Reason] Default [Next Late Check Time] 4/22/2024 04:15:40 | SO6409          |
| 4/21/2024 | 04:15:42 | 3252  | Reset System Timer | S ROOSEVELT ST / W OVERLAND RD   | [Timer] Reset System Timer [Reset Reason] Default [Next Late Check Time] 4/22/2024 04:15:40 | SO6409          |
| 4/21/2024 | 04:15:42 | STR13 | Reset System Timer | 7210 W BARRISTER DR [JAIL 33]  | [Timer] Reset System Timer [Reset Reason] Default [Next Late Check Time] 4/22/2024 04:15:40 | SO6409          |
| 4/21/2024 | 04:15:42 | 4413  | Reset System Timer | S ROOSEVELT ST / W DORIAN ST   | [Timer] Reset System Timer [Reset Reason] Default [Next Late Check Time] 4/22/2024 04:15:40 | SO6409          |
| 4/21/2024 | 04:15:42 | 785   | Reset System Timer | E 50TH STN ALWORTH ST  | [Timer] Reset System Timer [Reset Reason] Default [Next Late Check Time] 4/22/2024 04:15:40 | SO6409          |
| 4/21/2024 | 04:15:42 | 5113  | Reset System Timer |  | [Timer] Reset System Timer [Reset Reason] Default [Next Late Check Time] 4/22/2024 04:15:40 | SO6409          |
| 4/21/2024 | 04:15:42 | S321  | Reset System Timer | 9325 W MOSSYWOOD DR [DESERT SAGE ELEM]                                 | [Timer] Reset System Timer [Reset Reason] Default [Next Late Check Time] 4/22/2024 04:15:40 | SO6409          |
| 4/21/2024 | 04:15:42 | 2113  | Reset System Timer | MARK STALL DRIVEWAYIN MARK STALL PL                                    | [Timer] Reset System Timer [Reset Reason] Default [Next Late Check Time] 4/22/2024 04:15:40 | SO6409          |
| 4/21/2024 | 04:15:42 | 2313  | Reset System Timer | MARK STALL DRIVEWAYIN MARK STALL PL                                    | [Timer] Reset System Timer [Reset Reason] Default [Next Late Check Time] 4/22/2024 04:15:40 | SO6409          |
| 4/21/2024 | 04:15:42 | 782   | Reset System Timer | W NEZ PERCE ST / S JACKSON ST  | [Timer] Reset System Timer [Reset Reason] Default [Next Late Check Time] 4/22/2024 04:15:40 | SO6409          |
| 4/21/2024 | 04:15:42 | 4123  | Reset System Timer | 1055 N CURTIS RD [SAINT ALPHONSUS REGIONAL MEDICAL CENTER HOSPITAL 33] | [Timer] Reset System Timer [Reset Reason] Default [Next Late Check Time] 4/22/2024 04:15:40 | SO6409          |
| 4/21/2024 | 04:15:42 | S505  | Reset System Timer | W Overland Rd / S Empire Way [* s47<br>** IC ** 6300 w Overland **]    | [Timer] Reset System Timer [Reset Reason] Default [Next Late Check Time] 4/22/2024 04:15:40 | SO6409          |
| 4/21/2024 | 04:15:42 | S509  | Reset System Timer | W Overland Rd / S Empire Way [* s47<br>** IC ** 6300 w Overland **]    | [Timer] Reset System Timer [Reset Reason] Default [Next Late Check Time] 4/22/2024 04:15:40 | SO6409          |
| 4/21/2024 | 04:15:42 | 781   | Reset System Timer | 4100 W OVERLAND RD [Overland lumber]                                   | [Timer] Reset System Timer [Reset Reason] Default [Next Late Check Time] 4/22/2024 04:15:40 | SO6409          |
| 4/21/2024 | 04:15:43 | 3910  | Reset System Timer | 1729 JACKSONIS JACKSON ST  | [Timer] Reset System Timer [Reset Reason] Default [Next Late Check Time] 4/22/2024 04:15:40 | SO6409          |
| 4/21/2024 | 04:15:43 | 3682  | Reset System Timer | 823 N CURTIS RDIW NORWOOD DR   | [Timer] Reset System Timer [Reset Reason] Default [Next Late Check Time] 4/22/2024 04:15:40 | SO6409          |
| 4/21/2024 | 04:15:43 | 34T1  | Reset System Timer | 4198 DORIANW DORIAN ST   | [Timer] Reset System Timer [Reset Reason] Default [Next Late Check Time] 4/22/2024 04:15:40 | SO6409          |
| 4/21/2024 | 04:15:43 | 3453  | Reset System Timer | 6611 OVERLANDW OVERLAND RD   | [Timer] Reset System Timer [Reset Reason] Default [Next Late Check Time] 4/22/2024 04:15:40 | SO6409          |
| 4/21/2024 | 04:18:17 | 3252  | Arrived 2nd Loc    | 333 N MARK STALL PL  | Incident ID = 5608553, 43.608135, -116.301522, ,  | 3252            |
| 4/21/2024 | 04:21:57 | STR13 | Arrived 2nd Loc    | W OVERLAND RD / S EMPIRE WAY   | Incident ID = 5608553, 43.589970, 116.259286, ,   | SO6416          |
| 4/21/2024 | 04:21:59 |       | UserAction         |  | User clicked Exit/Save  | SO6437          |
| 4/21/2024 | 04:23:29 |       | UserAction         |  | User clicked Exit/Save  | SO6416          |
| 4/21/2024 | 04:27:12 |       | UserAction         |  | User clicked Exit/Save  | SO6302          |
| 4/21/2024 | 04:28:18 |       | Incident Late      |  | Active incident marked as late  |                 |
| 4/21/2024 | 04:30:33 | 4123  | Available          | W Overland Rd / S Empire Way [* s47<br>** IC ** 6300 w Overland **]    | Unit Cleared From Incident 24-0123059   | SO6416          |
| 4/21/2024 | 04:35:12 | 3910  | Available          | W Overland Rd / S Empire Way [* s47<br>** IC ** 6300 w Overland **]    | Unit Cleared From Incident 24-0123059   | 3910            |
| 4/21/2024 | 04:38:07 | 3123  | Reset System Timer | 1598 SAGE/S SAGE ST  | [Timer] Reset System Timer [Reset Reason] Default [Next Late Check Time] 4/22/2024 04:38:06 | SO6409          |
| 4/21/2024 | 04:38:07 | 3110  | Reset System Timer | 6399 OVERLANDW OVERLAND RD   | [Timer] Reset System Timer [Reset Reason] Default [Next Late Check Time] 4/22/2024 04:38:06 | SO6409          |
| 4/21/2024 | 04:38:07 | 34T4  | Reset System Timer | 6301 OVERLANDW OVERLAND RD   | [Timer] Reset System Timer [Reset Reason] Default [Next Late Check Time] 4/22/2024 04:38:06 | SO6409          |
| 4/21/2024 | 04:38:07 | 9361  | Reset System Timer | 6199 CURTISIANW CURTISIAN AVE  | [Timer] Reset System Timer [Reset Reason] Default [Next Late Check Time] 4/22/2024 04:38:06 | SO6409          |
| 4/21/2024 | 04:38:07 | 3684  | Reset System Timer | MARK STALL DRIVEWAYIN MARK STALL PL                                    | [Timer] Reset System Timer [Reset Reason] Default [Next Late Check Time] 4/22/2024 04:38:06 | SO6409          |
| 4/21/2024 | 04:38:07 | EG84  | Reset System Timer | 6199 CURTISIANW CURTISIAN AVE  | [Timer] Reset System Timer [Reset Reason] Default [Next Late Check Time] 4/22/2024 04:38:06 | SO6409          |
| 4/21/2024 | 04:38:07 | 9362  | Reset System Timer | 6199 CURTISIANW CURTISIAN AVE  | [Timer] Reset System Timer [Reset Reason] Default [Next Late Check Time] 4/22/2024 04:38:06 | SO6409          |
| 4/21/2024 | 04:38:07 | S15   | Reset System Timer | W Overland Rd / S Empire Way [* s47<br>** IC ** 6300 w Overland **]    | [Timer] Reset System Timer [Reset Reason] Default [Next Late Check Time] 4/22/2024 04:38:06 | SO6409          |
| 4/21/2024 | 04:38:07 | 3253  | Reset System Timer | 2223 W FAIRVIEW AVE/W FAIRVIEW AVE                                     | [Timer] Reset System Timer [Reset Reason] Default [Next Late Check Time] 4/22/2024 04:38:06 | SO6409          |

|           |          |       |                    |   |   |         |
|-----------|----------|-------|--------------------|---|---|---------|
| 4/21/2024 | 04:38:07 | 3252  | Reset System Timer | 333 N MARK STALL PL   | [Timer] Reset System Timer [Reset Reason] Default [Next Late Check Time] 4/22/2024 04:38:06 | SO6409  |
| 4/21/2024 | 04:38:07 | STR13 | Reset System Timer | W OVERLAND RD / S EMPIRE WAY                                      | [Timer] Reset System Timer [Reset Reason] Default [Next Late Check Time] 4/22/2024 04:38:06 | SO6409  |
| 4/21/2024 | 04:38:07 | 4413  | Reset System Timer | S ROOSEVELT ST / W DORIAN ST                                      | [Timer] Reset System Timer [Reset Reason] Default [Next Late Check Time] 4/22/2024 04:38:06 | SO6409  |
| 4/21/2024 | 04:38:08 | 785   | Reset System Timer | E 50TH STN ALWORTH ST   | [Timer] Reset System Timer [Reset Reason] Default [Next Late Check Time] 4/22/2024 04:38:06 | SO6409  |
| 4/21/2024 | 04:38:08 | 5113  | Reset System Timer | [REDACTED]  | [Timer] Reset System Timer [Reset Reason] Default [Next Late Check Time] 4/22/2024 04:38:06 | SO6409  |
| 4/21/2024 | 04:38:08 | S321  | Reset System Timer | 9325 W MOSSYWOOD DR [DESERT SAGE ELEM]                            | [Timer] Reset System Timer [Reset Reason] Default [Next Late Check Time] 4/22/2024 04:38:06 | SO6409  |
| 4/21/2024 | 04:38:08 | 2113  | Reset System Timer | MARK STALL DRIVEWAYIN MARK STALL PL                               | [Timer] Reset System Timer [Reset Reason] Default [Next Late Check Time] 4/22/2024 04:38:06 | SO6409  |
| 4/21/2024 | 04:38:08 | 2313  | Reset System Timer | MARK STALL DRIVEWAYIN MARK STALL PL                               | [Timer] Reset System Timer [Reset Reason] Default [Next Late Check Time] 4/22/2024 04:38:06 | SO6409  |
| 4/21/2024 | 04:38:08 | 782   | Reset System Timer | W NEZ PERCE ST / S JACKSON ST                                     | [Timer] Reset System Timer [Reset Reason] Default [Next Late Check Time] 4/22/2024 04:38:06 | SO6409  |
| 4/21/2024 | 04:38:08 | S505  | Reset System Timer | W Overland Rd / S Empire Way [** s47 ** IC ** 6300 w Overland **] | [Timer] Reset System Timer [Reset Reason] Default [Next Late Check Time] 4/22/2024 04:38:06 | SO6409  |
| 4/21/2024 | 04:38:08 | S509  | Reset System Timer | W Overland Rd / S Empire Way [** s47 ** IC ** 6300 w Overland **] | [Timer] Reset System Timer [Reset Reason] Default [Next Late Check Time] 4/22/2024 04:38:06 | SO6409  |
| 4/21/2024 | 04:38:08 | 781   | Reset System Timer | 4100 W OVERLAND RD [Overland lumber]                              | [Timer] Reset System Timer [Reset Reason] Default [Next Late Check Time] 4/22/2024 04:38:06 | SO6409  |
| 4/21/2024 | 04:38:08 | 3682  | Reset System Timer | 823 N CURTIS RDIW NORWOOD DR                                      | [Timer] Reset System Timer [Reset Reason] Default [Next Late Check Time] 4/22/2024 04:38:06 | SO6409  |
| 4/21/2024 | 04:38:08 | 34T1  | Reset System Timer | 4198 DORIANW DORIAN ST  | [Timer] Reset System Timer [Reset Reason] Default [Next Late Check Time] 4/22/2024 04:38:06 | SO6409  |
| 4/21/2024 | 04:38:08 | 3453  | Reset System Timer | 6611 OVERLANDW OVERLAND RD  | [Timer] Reset System Timer [Reset Reason] Default [Next Late Check Time] 4/22/2024 04:38:06 | SO6409  |
| 4/21/2024 | 04:48:49 | 781   | Enroute 2nd Loc    | G19   | Incident ID = 5608553, [REDACTED], [REDACTED]   | GP1246  |
| 4/21/2024 | 04:55:54 |       | Read Comment       |   | Comment for Incident 553 was Marked as Read.  | SO6409  |
| 4/21/2024 | 04:57:09 | 781   | Enroute 2nd Loc    | G19   | Incident ID = 5608553, [REDACTED]   | SO6416  |
| 4/21/2024 | 04:57:09 |       | Read Comment       | W Overland Rd / S Empire Way                                      | Comment for Incident 553 was marked as read.  | SO6416  |
| 4/21/2024 | 04:58:07 |       | UserAction         |   | User clicked Exit/Save  | SO6409  |
| 4/21/2024 | 05:00:36 | 31T4  | Dispatched         | 2851 EAGLEIN EAGLE RD   | W Overland Rd / S Empire Way; Response Number: BEN624-0075176;                              | 31T4    |
| 4/21/2024 | 05:00:36 | 31T4  | Enroute            | W Overland Rd / S Empire Way [** s47 ** IC ** 6300 w Overland **] | Responding From = 2851 EAGLEIN EAGLE RD.  | 31T4    |
| 4/21/2024 | 05:04:07 |       | UserAction         |   | User clicked Exit/Save  | SO4232  |
| 4/21/2024 | 05:05:08 | 4413  | Available          | W Overland Rd / S Empire Way [** s47 ** IC ** 6300 w Overland **] | Unit Cleared From Incident 24-0123059   | SO6416  |
| 4/21/2024 | 05:10:14 | 3116  | Dispatched         | MARK STALL DRIVEWAYIN MARK STALL PL                               | W Overland Rd / S Empire Way; Response Number: BEN624-0075178;                              | 3116    |
| 4/21/2024 | 05:10:14 | 3116  | Enroute            | W Overland Rd / S Empire Way [** s47 ** IC ** 6300 w Overland **] | Responding From = MARK STALL DRIVEWAYIN MARK STALL PL.                                      | 3116    |
| 4/21/2024 | 05:10:36 |       | Incident Late      |   | Active incident marked as late  |         |
| 4/21/2024 | 05:11:18 |       | Read Comment       |   | Comment for Incident 553 was Marked as Read.  | SO6339  |
| 4/21/2024 | 05:11:27 | 3115  | Dispatched         | MARK STALL DRIVEWAYIN MARK STALL PL                               | W Overland Rd / S Empire Way; Response Number: BEN624-0075179;                              | 3115    |
| 4/21/2024 | 05:11:27 | 3115  | Enroute            | W Overland Rd / S Empire Way [** s47 ** IC ** 6300 w Overland **] | Responding From = MARK STALL DRIVEWAYIN MARK STALL PL.                                      | 3115    |
| 4/21/2024 | 05:11:27 |       | Incident Late      |   | Active incident marked as late  |         |
| 4/21/2024 | 05:11:32 | 3123  | Reset System Timer | 1598 SAGE/S SAGE ST   | [Timer] Reset System Timer [Reset Reason] Default [Next Late Check Time] 4/22/2024 05:11:31 | SO6339  |
| 4/21/2024 | 05:11:32 | 3110  | Reset System Timer | 6399 OVERLANDW OVERLAND RD  | [Timer] Reset System Timer [Reset Reason] Default [Next Late Check Time] 4/22/2024 05:11:31 | SO6339  |
| 4/21/2024 | 05:11:32 | 34T4  | Reset System Timer | 6301 OVERLANDW OVERLAND RD  | [Timer] Reset System Timer [Reset Reason] Default [Next Late Check Time] 4/22/2024 05:11:31 | SO6339  |
| 4/21/2024 | 05:11:32 | 9361  | Reset System Timer | 6199 CURTISIANW CURTISIAN AVE                                     | [Timer] Reset System Timer [Reset Reason] Default [Next Late Check Time] 4/22/2024 05:11:31 | SO6339  |
| 4/21/2024 | 05:11:32 | 3684  | Reset System Timer | MARK STALL DRIVEWAYIN MARK STALL PL                               | [Timer] Reset System Timer [Reset Reason] Default [Next Late Check Time] 4/22/2024 05:11:31 | SO6339  |
| 4/21/2024 | 05:11:33 | EG84  | Reset System Timer | 6199 CURTISIANW CURTISIAN AVE                                     | [Timer] Reset System Timer [Reset Reason] Default [Next Late Check Time] 4/22/2024 05:11:31 | SO6339  |
| 4/21/2024 | 05:11:33 | 9362  | Reset System Timer | 6199 CURTISIANW CURTISIAN AVE                                     | [Timer] Reset System Timer [Reset Reason] Default [Next Late Check Time] 4/22/2024 05:11:31 | SO6339  |
| 4/21/2024 | 05:11:33 | S15   | Reset System Timer | W Overland Rd / S Empire Way [** s47 ** IC ** 6300 w Overland **] | [Timer] Reset System Timer [Reset Reason] Default [Next Late Check Time] 4/22/2024 05:11:31 | SO6339  |
| 4/21/2024 | 05:11:33 | 3253  | Reset System Timer | 2223 W FAIRVIEW AVEW FAIRVIEW AVE                                 | [Timer] Reset System Timer [Reset Reason] Default [Next Late Check Time] 4/22/2024 05:11:31 | SO6339  |
| 4/21/2024 | 05:11:33 | 3252  | Reset System Timer | 333 N MARK STALL PL   | [Timer] Reset System Timer [Reset Reason] Default [Next Late Check Time] 4/22/2024 05:11:31 | SO6339  |
| 4/21/2024 | 05:11:33 | STR13 | Reset System Timer | W OVERLAND RD / S EMPIRE WAY                                      | [Timer] Reset System Timer [Reset Reason] Default [Next Late Check Time] 4/22/2024 05:11:31 | SO6339  |
| 4/21/2024 | 05:11:33 | 785   | Reset System Timer | E 50TH STN ALWORTH ST   | [Timer] Reset System Timer [Reset Reason] Default [Next Late Check Time] 4/22/2024 05:11:31 | SO6339  |
| 4/21/2024 | 05:11:33 | 5113  | Reset System Timer | [REDACTED]  | [Timer] Reset System Timer [Reset Reason] Default [Next Late Check Time] 4/22/2024 05:11:31 | SO6339  |
| 4/21/2024 | 05:11:33 | S321  | Reset System Timer | 9325 W MOSSYWOOD DR [DESERT SAGE ELEM]                            | [Timer] Reset System Timer [Reset Reason] Default [Next Late Check Time] 4/22/2024 05:11:31 | SO6339  |
| 4/21/2024 | 05:11:33 | 2113  | Reset System Timer | MARK STALL DRIVEWAYIN MARK STALL PL                               | [Timer] Reset System Timer [Reset Reason] Default [Next Late Check Time] 4/22/2024 05:11:31 | SO6339  |
| 4/21/2024 | 05:11:33 | 2313  | Reset System Timer | MARK STALL DRIVEWAYIN MARK STALL PL                               | [Timer] Reset System Timer [Reset Reason] Default [Next Late Check Time] 4/22/2024 05:11:31 | SO6339  |
| 4/21/2024 | 05:11:33 | 782   | Reset System Timer | W NEZ PERCE ST / S JACKSON ST                                     | [Timer] Reset System Timer [Reset Reason] Default [Next Late Check Time] 4/22/2024 05:11:31 | SO6339  |
| 4/21/2024 | 05:11:33 | S505  | Reset System Timer | W Overland Rd / S Empire Way [** s47 ** IC ** 6300 w Overland **] | [Timer] Reset System Timer [Reset Reason] Default [Next Late Check Time] 4/22/2024 05:11:31 | SO6339  |
| 4/21/2024 | 05:11:33 | S509  | Reset System Timer | W Overland Rd / S Empire Way [** s47 ** IC ** 6300 w Overland **] | [Timer] Reset System Timer [Reset Reason] Default [Next Late Check Time] 4/22/2024 05:11:31 | SO6339  |
| 4/21/2024 | 05:11:33 | 781   | Reset System Timer | 4100 W OVERLAND RD [Overland lumber]                              | [Timer] Reset System Timer [Reset Reason] Default [Next Late Check Time] 4/22/2024 05:11:31 | SO6339  |
| 4/21/2024 | 05:11:33 | 3682  | Reset System Timer | 823 N CURTIS RDIW NORWOOD DR                                      | [Timer] Reset System Timer [Reset Reason] Default [Next Late Check Time] 4/22/2024 05:11:31 | SO6339  |
| 4/21/2024 | 05:11:33 | 34T1  | Reset System Timer | 4198 DORIANW DORIAN ST  | [Timer] Reset System Timer [Reset Reason] Default [Next Late Check Time] 4/22/2024 05:11:31 | SO6339  |
| 4/21/2024 | 05:11:33 | 3453  | Reset System Timer | 6611 OVERLANDW OVERLAND RD  | [Timer] Reset System Timer [Reset Reason] Default [Next Late Check Time] 4/22/2024 05:11:31 | SO6339  |
| 4/21/2024 | 05:11:34 | 31T4  | Reset System Timer | 8999 EMERALDW EMERALD ST  | [Timer] Reset System Timer [Reset Reason] Default [Next Late Check Time] 4/22/2024 05:11:31 | SO6339  |
| 4/21/2024 | 05:11:34 | 3116  | Reset System Timer | MARK STALL DRIVEWAYIN MARK STALL PL                               | [Timer] Reset System Timer [Reset Reason] Default [Next Late Check Time] 4/22/2024 05:11:31 | SO6339  |
| 4/21/2024 | 05:11:34 | 3115  | Reset System Timer | MARK STALL DRIVEWAYIN MARK STALL PL                               | [Timer] Reset System Timer [Reset Reason] Default [Next Late Check Time] 4/22/2024 05:11:31 | SO6339  |
| 4/21/2024 | 05:11:45 |       | UserAction         |   | User clicked Exit/Save  | SO6339  |
| 4/21/2024 | 05:15:00 | 3115  | Enroute 2nd Loc    | W OVERLAND RD / W HUMMEL DR                                       | Incident ID = 5608553, 43.590042, -116.263121, ,  | 3115    |
| 4/21/2024 | 05:15:00 |       | Read Comment       | W Overland Rd / S Empire Way                                      | Comment for Incident 553 was marked as read.  | Mobile1 |
| 4/21/2024 | 05:19:38 | 3115  | Arrived 2nd Loc    | W OVERLAND RD / W HUMMEL DR                                       | Incident ID = 5608553, 43.590042, -116.263121, ,  | 3115    |
| 4/21/2024 | 05:22:34 | 31T4  | On Scene           | W Overland Rd / S Empire Way [** s47 ** IC ** 6300 w Overland **] |   | 31T4    |
| 4/21/2024 | 05:26:27 | 3453  | Available          | W Overland Rd / S Empire Way [** s47 ** IC ** 6300 w Overland **] | Unit Cleared From Incident 24-0123059   | 3453    |
| 4/21/2024 | 05:29:39 |       | Incident Late      |   | Active incident marked as late  |         |
| 4/21/2024 | 05:30:04 | 3123  | Reset System Timer | 1598 SAGE/S SAGE ST   | [Timer] Reset System Timer [Reset Reason] Default [Next Late Check Time] 4/22/2024 05:30:03 | SO6339  |
| 4/21/2024 | 05:30:04 | 3110  | Reset System Timer | 6301 OVERLAND/S EMPIRE WAY  | [Timer] Reset System Timer [Reset Reason] Default [Next Late Check Time] 4/22/2024 05:30:03 | SO6339  |
| 4/21/2024 | 05:30:04 | 34T4  | Reset System Timer | 6301 OVERLANDW OVERLAND RD  | [Timer] Reset System Timer [Reset Reason] Default [Next Late Check Time] 4/22/2024 05:30:03 | SO6339  |

|           |          |       |                        |  |   |        |
|-----------|----------|-------|------------------------|--|---|--------|
| 4/21/2024 | 05:30:04 | 9361  | Reset System Timer     | 6199 CURTISIANW CURTISIAN AVE  | [Timer] Reset System Timer [Reset Reason] Default [Next Late Check Time] 4/22/2024 05:30:03 | SO6339 |
| 4/21/2024 | 05:30:05 | 3684  | Reset System Timer     | MARK STALL DRIVEWAYIN MARK STALL PL                                  | [Timer] Reset System Timer [Reset Reason] Default [Next Late Check Time] 4/22/2024 05:30:03 | SO6339 |
| 4/21/2024 | 05:30:05 | EG84  | Reset System Timer     | 6199 CURTISIANW CURTISIAN AVE  | [Timer] Reset System Timer [Reset Reason] Default [Next Late Check Time] 4/22/2024 05:30:03 | SO6339 |
| 4/21/2024 | 05:30:05 | 9362  | Reset System Timer     | 6199 CURTISIANW CURTISIAN AVE  | [Timer] Reset System Timer [Reset Reason] Default [Next Late Check Time] 4/22/2024 05:30:03 | SO6339 |
| 4/21/2024 | 05:30:05 | S15   | Reset System Timer     | W Overland Rd / S Empire Way [** s47 ** ** IC ** 6300 w Overland **] | [Timer] Reset System Timer [Reset Reason] Default [Next Late Check Time] 4/22/2024 05:30:03 | SO6339 |
| 4/21/2024 | 05:30:05 | 3253  | Reset System Timer     | 2223 W FAIRVIEW AVEW FAIRVIEW AVE                                    | [Timer] Reset System Timer [Reset Reason] Default [Next Late Check Time] 4/22/2024 05:30:03 | SO6339 |
| 4/21/2024 | 05:30:05 | 3252  | Reset System Timer     | 333 N MARK STALL PL  | [Timer] Reset System Timer [Reset Reason] Default [Next Late Check Time] 4/22/2024 05:30:03 | SO6339 |
| 4/21/2024 | 05:30:05 | STR13 | Reset System Timer     | W OVERLAND RD / S EMPIRE WAY   | [Timer] Reset System Timer [Reset Reason] Default [Next Late Check Time] 4/22/2024 05:30:03 | SO6339 |
| 4/21/2024 | 05:30:05 | 785   | Reset System Timer     | E 50TH STN ALWORTH ST  | [Timer] Reset System Timer [Reset Reason] Default [Next Late Check Time] 4/22/2024 05:30:03 | SO6339 |
| 4/21/2024 | 05:30:05 | 5113  | Reset System Timer     | [REDACTED]   | [Timer] Reset System Timer [Reset Reason] Default [Next Late Check Time] 4/22/2024 05:30:03 | SO6339 |
| 4/21/2024 | 05:30:05 | S321  | Reset System Timer     | 9325 W MOSSYWOOD DR [DESERT SAGE ELEM]                               | [Timer] Reset System Timer [Reset Reason] Default [Next Late Check Time] 4/22/2024 05:30:03 | SO6339 |
| 4/21/2024 | 05:30:05 | 2113  | Reset System Timer     | MARK STALL DRIVEWAYIN MARK STALL PL                                  | [Timer] Reset System Timer [Reset Reason] Default [Next Late Check Time] 4/22/2024 05:30:03 | SO6339 |
| 4/21/2024 | 05:30:05 | 2313  | Reset System Timer     | MARK STALL DRIVEWAYIN MARK STALL PL                                  | [Timer] Reset System Timer [Reset Reason] Default [Next Late Check Time] 4/22/2024 05:30:03 | SO6339 |
| 4/21/2024 | 05:30:05 | 782   | Reset System Timer     | W NEZ PERCE ST / S JACKSON ST  | [Timer] Reset System Timer [Reset Reason] Default [Next Late Check Time] 4/22/2024 05:30:03 | SO6339 |
| 4/21/2024 | 05:30:05 | S505  | Reset System Timer     | W Overland Rd / S Empire Way [** s47 ** ** IC ** 6300 w Overland **] | [Timer] Reset System Timer [Reset Reason] Default [Next Late Check Time] 4/22/2024 05:30:03 | SO6339 |
| 4/21/2024 | 05:30:05 | S509  | Reset System Timer     | W Overland Rd / S Empire Way [** s47 ** ** IC ** 6300 w Overland **] | [Timer] Reset System Timer [Reset Reason] Default [Next Late Check Time] 4/22/2024 05:30:03 | SO6339 |
| 4/21/2024 | 05:30:05 | 781   | Reset System Timer     | 4100 W OVERLAND RD [Overland lumber]                                 | [Timer] Reset System Timer [Reset Reason] Default [Next Late Check Time] 4/22/2024 05:30:03 | SO6339 |
| 4/21/2024 | 05:30:05 | 3682  | Reset System Timer     | 823 N CURTIS RDIW NORWOOD DR   | [Timer] Reset System Timer [Reset Reason] Default [Next Late Check Time] 4/22/2024 05:30:03 | SO6339 |
| 4/21/2024 | 05:30:05 | 34T1  | Reset System Timer     | 4198 DORIANW DORIAN ST   | [Timer] Reset System Timer [Reset Reason] Default [Next Late Check Time] 4/22/2024 05:30:03 | SO6339 |
| 4/21/2024 | 05:30:05 | 31T4  | Reset System Timer     | 6398 OVERLANDW OVERLAND RD   | [Timer] Reset System Timer [Reset Reason] Default [Next Late Check Time] 4/22/2024 05:30:03 | SO6339 |
| 4/21/2024 | 05:30:06 | 3116  | Reset System Timer     | 6598 OVERLANDW OVERLAND RD   | [Timer] Reset System Timer [Reset Reason] Default [Next Late Check Time] 4/22/2024 05:30:03 | SO6339 |
| 4/21/2024 | 05:30:06 | 3115  | Reset System Timer     | 6599 OVERLANDW OVERLAND RD   | [Timer] Reset System Timer [Reset Reason] Default [Next Late Check Time] 4/22/2024 05:30:03 | SO6339 |
| 4/21/2024 | 05:31:18 |       | UserAction             |  | User clicked Exit/Save  | SO4839 |
| 4/21/2024 | 05:33:10 | 3455  | Dispatched             | BARRISTER DRIVEWAYW BARRISTER DR                                     | W Overland Rd / S Empire Way; Response Number: BEN624-0075181;                              | 3455   |
| 4/21/2024 | 05:33:10 | 3455  | Update Sector          | W Overland Rd / S Empire Way   | From Sector VALLEY to BENCH   | 3455   |
| 4/21/2024 | 05:33:10 | 3455  | UserAction             | W Overland Rd / S Empire Way [** s47 ** ** IC ** 6300 w Overland **] | Responding From = BARRISTER DRIVEWAYW BARRISTER DR.   | 3455   |
| 4/21/2024 | 05:34:11 |       | UserAction             |  | User clicked Exit/Save  | SO5954 |
| 4/21/2024 | 05:35:26 | 781   | Arrived 2nd Loc        | G19  | Incident ID = 5608553, [REDACTED]   | SO4839 |
| 4/21/2024 | 05:35:32 | 782   | Arrived 2nd Loc        | G19  | Incident ID = 5608553, [REDACTED]   | SO4839 |
| 4/21/2024 | 05:36:47 | 3455  | On Scene               | W Overland Rd / S Empire Way [** s47 ** ** IC ** 6300 w Overland **] | [REDACTED]  | 3455   |
| 4/21/2024 | 05:41:45 |       | Premise History Access |  | Premise History Viewed  | SO5954 |
| 4/21/2024 | 05:42:12 |       | UserAction             |  | User clicked Exit/Save  | SO5954 |
| 4/21/2024 | 05:45:26 |       | Incident Late          |  | Active incident marked as late  |        |
| 4/21/2024 | 05:46:43 |       | UserAction             |  | User clicked Exit/Save  | SO6166 |
| 4/21/2024 | 05:47:12 | 3123  | Reset System Timer     | 1598 SAGEIS SAGE ST  | [Timer] Reset System Timer [Reset Reason] Default [Next Late Check Time] 4/22/2024 05:47:11 | SO6339 |
| 4/21/2024 | 05:47:12 | 3110  | Reset System Timer     | 6399 OVERLANDW OVERLAND RD   | [Timer] Reset System Timer [Reset Reason] Default [Next Late Check Time] 4/22/2024 05:47:11 | SO6339 |
| 4/21/2024 | 05:47:12 | 34T4  | Reset System Timer     | 6301 OVERLANDW OVERLAND RD   | [Timer] Reset System Timer [Reset Reason] Default [Next Late Check Time] 4/22/2024 05:47:11 | SO6339 |
| 4/21/2024 | 05:47:12 | 9361  | Reset System Timer     | 6199 CURTISIANW CURTISIAN AVE  | [Timer] Reset System Timer [Reset Reason] Default [Next Late Check Time] 4/22/2024 05:47:11 | SO6339 |
| 4/21/2024 | 05:47:12 | 3684  | Reset System Timer     | MARK STALL DRIVEWAYIN MARK STALL PL                                  | [Timer] Reset System Timer [Reset Reason] Default [Next Late Check Time] 4/22/2024 05:47:11 | SO6339 |
| 4/21/2024 | 05:47:12 | EG84  | Reset System Timer     | 6199 CURTISIANW CURTISIAN AVE  | [Timer] Reset System Timer [Reset Reason] Default [Next Late Check Time] 4/22/2024 05:47:11 | SO6339 |
| 4/21/2024 | 05:47:12 | 9362  | Reset System Timer     | 6199 CURTISIANW CURTISIAN AVE  | [Timer] Reset System Timer [Reset Reason] Default [Next Late Check Time] 4/22/2024 05:47:11 | SO6339 |
| 4/21/2024 | 05:47:12 | S15   | Reset System Timer     | W Overland Rd / S Empire Way [** s47 ** ** IC ** 6300 w Overland **] | [Timer] Reset System Timer [Reset Reason] Default [Next Late Check Time] 4/22/2024 05:47:11 | SO6339 |
| 4/21/2024 | 05:47:12 | 3253  | Reset System Timer     | 2223 W FAIRVIEW AVEW FAIRVIEW AVE                                    | [Timer] Reset System Timer [Reset Reason] Default [Next Late Check Time] 4/22/2024 05:47:11 | SO6339 |
| 4/21/2024 | 05:47:12 | 3252  | Reset System Timer     | 333 N MARK STALL PL  | [Timer] Reset System Timer [Reset Reason] Default [Next Late Check Time] 4/22/2024 05:47:11 | SO6339 |
| 4/21/2024 | 05:47:12 | STR13 | Reset System Timer     | W OVERLAND RD / S EMPIRE WAY   | [Timer] Reset System Timer [Reset Reason] Default [Next Late Check Time] 4/22/2024 05:47:11 | SO6339 |
| 4/21/2024 | 05:47:12 | 785   | Reset System Timer     | E 50TH STN ALWORTH ST  | [Timer] Reset System Timer [Reset Reason] Default [Next Late Check Time] 4/22/2024 05:47:11 | SO6339 |
| 4/21/2024 | 05:47:12 | 5113  | Reset System Timer     | [REDACTED]   | [Timer] Reset System Timer [Reset Reason] Default [Next Late Check Time] 4/22/2024 05:47:11 | SO6339 |
| 4/21/2024 | 05:47:12 | S321  | Reset System Timer     | 9325 W MOSSYWOOD DR [DESERT SAGE ELEM]                               | [Timer] Reset System Timer [Reset Reason] Default [Next Late Check Time] 4/22/2024 05:47:11 | SO6339 |
| 4/21/2024 | 05:47:13 | 2113  | Reset System Timer     | MARK STALL DRIVEWAYIN MARK STALL PL                                  | [Timer] Reset System Timer [Reset Reason] Default [Next Late Check Time] 4/22/2024 05:47:11 | SO6339 |
| 4/21/2024 | 05:47:13 | 2313  | Reset System Timer     | MARK STALL DRIVEWAYIN MARK STALL PL                                  | [Timer] Reset System Timer [Reset Reason] Default [Next Late Check Time] 4/22/2024 05:47:11 | SO6339 |
| 4/21/2024 | 05:47:13 | 782   | Reset System Timer     | [REDACTED]   | [Timer] Reset System Timer [Reset Reason] Default [Next Late Check Time] 4/22/2024 05:47:11 | SO6339 |
| 4/21/2024 | 05:47:13 | S505  | Reset System Timer     | W Overland Rd / S Empire Way [** s47 ** ** IC ** 6300 w Overland **] | [Timer] Reset System Timer [Reset Reason] Default [Next Late Check Time] 4/22/2024 05:47:11 | SO6339 |
| 4/21/2024 | 05:47:13 | S509  | Reset System Timer     | W Overland Rd / S Empire Way [** s47 ** ** IC ** 6300 w Overland **] | [Timer] Reset System Timer [Reset Reason] Default [Next Late Check Time] 4/22/2024 05:47:11 | SO6339 |
| 4/21/2024 | 05:47:13 | 781   | Reset System Timer     | [REDACTED]   | [Timer] Reset System Timer [Reset Reason] Default [Next Late Check Time] 4/22/2024 05:47:11 | SO6339 |
| 4/21/2024 | 05:47:13 | 3682  | Reset System Timer     | 823 N CURTIS RDIW NORWOOD DR   | [Timer] Reset System Timer [Reset Reason] Default [Next Late Check Time] 4/22/2024 05:47:11 | SO6339 |
| 4/21/2024 | 05:47:13 | 34T1  | Reset System Timer     | 4198 DORIANW DORIAN ST   | [Timer] Reset System Timer [Reset Reason] Default [Next Late Check Time] 4/22/2024 05:47:11 | SO6339 |
| 4/21/2024 | 05:47:13 | 31T4  | Reset System Timer     | 6497 INTERCHANGEW INTERCHANGE LN                                     | [Timer] Reset System Timer [Reset Reason] Default [Next Late Check Time] 4/22/2024 05:47:11 | SO6339 |
| 4/21/2024 | 05:47:13 | 3116  | Reset System Timer     | 6598 OVERLANDW OVERLAND RD   | [Timer] Reset System Timer [Reset Reason] Default [Next Late Check Time] 4/22/2024 05:47:11 | SO6339 |
| 4/21/2024 | 05:47:13 | 3115  | Reset System Timer     | 6599 OVERLANDW OVERLAND RD   | [Timer] Reset System Timer [Reset Reason] Default [Next Late Check Time] 4/22/2024 05:47:11 | SO6339 |
| 4/21/2024 | 05:47:13 | 3455  | Reset System Timer     | 6399 OVERLANDW OVERLAND RD   | [Timer] Reset System Timer [Reset Reason] Default [Next Late Check Time] 4/22/2024 05:47:11 | SO6339 |
| 4/21/2024 | 06:12:26 |       | UserAction             |  | User clicked Exit/Save  | SO5954 |
| 4/21/2024 | 06:18:04 |       | UserAction             |  | User clicked Exit/Save  | SO6302 |
| 4/21/2024 | 06:26:27 |       | Read Comment           |  | Comment for Incident 553 was Marked as Read.  | SO6339 |
| 4/21/2024 | 06:26:35 | 4K93  | Dispatched             | 1401 W Cesar Chavez Ln [x MILE ARENA]                                | W Overland Rd / S Empire Way; Response Number: BEN624-0075181;                              | SO4839 |
| 4/21/2024 | 06:26:35 | 4K93  | Update Sector          | W Overland Rd / S Empire Way   | From Sector CW to BENCH   | SO4839 |
| 4/21/2024 | 06:26:35 | 4K93  | Enroute                | W Overland Rd / S Empire Way [** s47 ** ** IC ** 6300 w Overland **] | Responding From = 1401 W Cesar Chavez Ln [x MILE ARENA].                                    | SO4839 |

|           |          |       |                    |  |  |        |
|-----------|----------|-------|--------------------|--|--|--------|
| 4/21/2024 | 06:26:35 | 4K93  | On Scene           | W Overland Rd / S Empire Way [* s47<br>*** IC ** 6300 w Overland **] |  | SO4839 |
| 4/21/2024 | 06:26:35 | 3123  | Unit Backed up     | 1598 SAGE/S SAGE ST  | Backed up with 4K93  | SO4839 |
| 4/21/2024 | 06:26:35 |       | Read Comment       | W Overland Rd / S Empire Way   | Comment for Incident 553 was marked as read.   | SO4839 |
| 4/21/2024 | 06:27:48 |       | UserAction         |  | User clicked Exit/Save   | SO6350 |
| 4/21/2024 | 06:28:04 |       | UserAction         |  | User clicked Exit/Save   | SO6339 |
| 4/21/2024 | 06:29:09 |       | UserAction         |  | User clicked Exit/Save   | SO6166 |
| 4/21/2024 | 06:31:00 | S404  | Dispatched         | BARRISTER DRIVEWAY/W<br>BARRISTER DR                                 | W Overland Rd / S Empire Way; Response Number:<br>BEN624-0075188;                              | S404   |
| 4/21/2024 | 06:31:00 | S404  | Update Sector      | W Overland Rd / S Empire Way   | From Sector COUNTY to BENCH  | S404   |
| 4/21/2024 | 06:31:00 | S404  | Enroute            | W Overland Rd / S Empire Way [* s47<br>*** IC ** 6300 w Overland **] | Responding From = BARRISTER DRIVEWAY/W<br>BARRISTER DR.  | S404   |
| 4/21/2024 | 06:36:30 | 3252  | Available          | W Overland Rd / S Empire Way [* s47<br>*** IC ** 6300 w Overland **] | Unit Cleared From Incident 24-0123059  | 3252   |
| 4/21/2024 | 06:36:35 |       | Incident Late      |  | Active incident marked as late   |        |
| 4/21/2024 | 06:37:01 | 3123  | Reset System Timer | 1598 SAGE/S SAGE ST  | [Timer] Reset System Timer [Reset Reason] Default [Next<br>Late Check Time] 4/22/2024 06:37:00 | SO6339 |
| 4/21/2024 | 06:37:01 | 3110  | Reset System Timer | 6399 OVERLAND/W OVERLAND RD  | [Timer] Reset System Timer [Reset Reason] Default [Next<br>Late Check Time] 4/22/2024 06:37:00 | SO6339 |
| 4/21/2024 | 06:37:01 | 34T4  | Reset System Timer | 6301 OVERLAND/W OVERLAND RD  | [Timer] Reset System Timer [Reset Reason] Default [Next<br>Late Check Time] 4/22/2024 06:37:00 | SO6339 |
| 4/21/2024 | 06:37:01 | 9361  | Reset System Timer | 6199 CURTISIAN/W CURTISIAN AVE                                       | [Timer] Reset System Timer [Reset Reason] Default [Next<br>Late Check Time] 4/22/2024 06:37:00 | SO6339 |
| 4/21/2024 | 06:37:01 | 3684  | Reset System Timer | MARK STALL DRIVEWAYIN MARK<br>STALL PL                               | [Timer] Reset System Timer [Reset Reason] Default [Next<br>Late Check Time] 4/22/2024 06:37:00 | SO6339 |
| 4/21/2024 | 06:37:01 | EG84  | Reset System Timer | 6199 CURTISIAN/W CURTISIAN AVE                                       | [Timer] Reset System Timer [Reset Reason] Default [Next<br>Late Check Time] 4/22/2024 06:37:00 | SO6339 |
| 4/21/2024 | 06:37:01 | 9362  | Reset System Timer | 6199 CURTISIAN/W CURTISIAN AVE                                       | [Timer] Reset System Timer [Reset Reason] Default [Next<br>Late Check Time] 4/22/2024 06:37:00 | SO6339 |
| 4/21/2024 | 06:37:01 | S15   | Reset System Timer | W Overland Rd / S Empire Way [* s47<br>*** IC ** 6300 w Overland **] | [Timer] Reset System Timer [Reset Reason] Default [Next<br>Late Check Time] 4/22/2024 06:37:00 | SO6339 |
| 4/21/2024 | 06:37:01 | 3253  | Reset System Timer | 2223 W FAIRVIEW AVE/W FAIRVIEW<br>AVE                                | [Timer] Reset System Timer [Reset Reason] Default [Next<br>Late Check Time] 4/22/2024 06:37:00 | SO6339 |
| 4/21/2024 | 06:37:01 | STR13 | Reset System Timer | W OVERLAND RD / S EMPIRE WAY   | [Timer] Reset System Timer [Reset Reason] Default [Next<br>Late Check Time] 4/22/2024 06:37:00 | SO6339 |
| 4/21/2024 | 06:37:01 | 785   | Reset System Timer | E 50TH ST/N ALWORTH ST   | [Timer] Reset System Timer [Reset Reason] Default [Next<br>Late Check Time] 4/22/2024 06:37:00 | SO6339 |
| 4/21/2024 | 06:37:01 | 5113  | Reset System Timer |  | [Timer] Reset System Timer [Reset Reason] Default [Next<br>Late Check Time] 4/22/2024 06:37:00 | SO6339 |
| 4/21/2024 | 06:37:01 | S321  | Reset System Timer | 9325 W MOSSYWOOD DR [DESERT<br>SAGE ELEM]                            | [Timer] Reset System Timer [Reset Reason] Default [Next<br>Late Check Time] 4/22/2024 06:37:00 | SO6339 |
| 4/21/2024 | 06:37:01 | 2113  | Reset System Timer | MARK STALL DRIVEWAYIN MARK<br>STALL PL                               | [Timer] Reset System Timer [Reset Reason] Default [Next<br>Late Check Time] 4/22/2024 06:37:00 | SO6339 |
| 4/21/2024 | 06:37:01 | 2313  | Reset System Timer | MARK STALL DRIVEWAYIN MARK<br>STALL PL                               | [Timer] Reset System Timer [Reset Reason] Default [Next<br>Late Check Time] 4/22/2024 06:37:00 | SO6339 |
| 4/21/2024 | 06:37:02 | 782   | Reset System Timer |  | [Timer] Reset System Timer [Reset Reason] Default [Next<br>Late Check Time] 4/22/2024 06:37:00 | SO6339 |
| 4/21/2024 | 06:37:02 | S505  | Reset System Timer | W Overland Rd / S Empire Way [* s47<br>*** IC ** 6300 w Overland **] | [Timer] Reset System Timer [Reset Reason] Default [Next<br>Late Check Time] 4/22/2024 06:37:00 | SO6339 |
| 4/21/2024 | 06:37:02 | S509  | Reset System Timer | W Overland Rd / S Empire Way [* s47<br>*** IC ** 6300 w Overland **] | [Timer] Reset System Timer [Reset Reason] Default [Next<br>Late Check Time] 4/22/2024 06:37:00 | SO6339 |
| 4/21/2024 | 06:37:02 | 781   | Reset System Timer | 301 E 50TH ST [G19]  | [Timer] Reset System Timer [Reset Reason] Default [Next<br>Late Check Time] 4/22/2024 06:37:00 | SO6339 |
| 4/21/2024 | 06:37:02 | 3682  | Reset System Timer | 823 N CURTIS RDIW NORWOOD DR   | [Timer] Reset System Timer [Reset Reason] Default [Next<br>Late Check Time] 4/22/2024 06:37:00 | SO6339 |
| 4/21/2024 | 06:37:02 | 34T1  | Reset System Timer | 4198 DORIAN/W DORIAN ST  | [Timer] Reset System Timer [Reset Reason] Default [Next<br>Late Check Time] 4/22/2024 06:37:00 | SO6339 |
| 4/21/2024 | 06:37:02 | 31T4  | Reset System Timer | 6497 INTERCHANGE/W<br>INTERCHANGE LN                                 | [Timer] Reset System Timer [Reset Reason] Default [Next<br>Late Check Time] 4/22/2024 06:37:00 | SO6339 |
| 4/21/2024 | 06:37:02 | 3116  | Reset System Timer | 6598 OVERLAND/W OVERLAND RD  | [Timer] Reset System Timer [Reset Reason] Default [Next<br>Late Check Time] 4/22/2024 06:37:00 | SO6339 |
| 4/21/2024 | 06:37:02 | 3115  | Reset System Timer | 6599 OVERLAND/W OVERLAND RD  | [Timer] Reset System Timer [Reset Reason] Default [Next<br>Late Check Time] 4/22/2024 06:37:00 | SO6339 |
| 4/21/2024 | 06:37:02 | 3455  | Reset System Timer | 6399 OVERLAND/W OVERLAND RD  | [Timer] Reset System Timer [Reset Reason] Default [Next<br>Late Check Time] 4/22/2024 06:37:00 | SO6339 |
| 4/21/2024 | 06:37:02 | 4K93  | Reset System Timer | W Overland Rd / S Empire Way [* s47<br>*** IC ** 6300 w Overland **] | [Timer] Reset System Timer [Reset Reason] Default [Next<br>Late Check Time] 4/22/2024 06:37:00 | SO6339 |
| 4/21/2024 | 06:37:02 | S404  | Reset System Timer | 5599 FRANKLIN/W FRANKLIN RD  | [Timer] Reset System Timer [Reset Reason] Default [Next<br>Late Check Time] 4/22/2024 06:37:00 | SO6339 |
| 4/21/2024 | 06:41:45 | S400  | Dispatched         | 7200 W BARRISTER DR [A19]  | W Overland Rd / S Empire Way; Response Number:<br>BEN624-0075190;                              | SO4839 |
| 4/21/2024 | 06:41:45 | S400  | Update Sector      | W Overland Rd / S Empire Way   | From Sector COUNTY to BENCH  | SO4839 |
| 4/21/2024 | 06:41:45 | S400  | Arrived 2nd Loc    | W OVERLAND RD / W HUMMEL DR  | Incident ID = 5608553, 43.590042, -116.263121, ,   | SO4839 |
| 4/21/2024 | 06:41:45 | 3115  | Unit Backed up     | 6599 OVERLAND/W OVERLAND RD  | Backed up with S400  | SO4839 |
| 4/21/2024 | 06:42:31 | S404  | On Scene           | W Overland Rd / S Empire Way [* s47<br>*** IC ** 6300 w Overland **] |  | S404   |
| 4/21/2024 | 06:42:57 |       | UserAction         |  | User clicked Exit/Save   | SO5954 |
| 4/21/2024 | 06:46:53 | 782   | Enroute 2nd Loc    | W OVERLAND RD / S EMPIRE WAY   | Incident ID = 5608553, 43589970, 116259286,  | SO4839 |
| 4/21/2024 | 06:47:11 | 3253  | Available          | W Overland Rd / S Empire Way [* s47<br>*** IC ** 6300 w Overland **] | Unit Cleared From Incident 24-0123059  | 3253   |
| 4/21/2024 | 06:49:07 | 1864  | Dispatched         | BROOKDALE SR LIVING DRIVEWAYE<br>PARKCENTER BLVD                     | W Overland Rd / S Empire Way; Response Number:<br>BEN624-0075193;                              | 1864   |
| 4/21/2024 | 06:49:07 | 1864  | Update Sector      | W Overland Rd / S Empire Way   | From Sector VALLEY to BENCH  | 1864   |
| 4/21/2024 | 06:49:07 | 1864  | Enroute            | W Overland Rd / S Empire Way [* s47<br>*** IC ** 6300 w Overland **] | Responding From = BROOKDALE SR LIVING DRIVEWAYE<br>PARKCENTER BLVD.                            | 1864   |
| 4/21/2024 | 06:51:40 |       | UserAction         |  | User clicked Exit/Save   | SO4839 |
| 4/21/2024 | 06:51:45 |       | Incident Late      |  | Active incident marked as late   |        |
| 4/21/2024 | 06:53:35 | 1513  | Dispatched         | 7314 DENTON/W DENTON ST  | W Overland Rd / S Empire Way; Response Number:<br>BEN624-0075194;                              | 1513   |
| 4/21/2024 | 06:53:35 | 1513  | Enroute            | W Overland Rd / S Empire Way [* s47<br>*** IC ** 6300 w Overland **] | Responding From = 7314 DENTON/W DENTON ST.   | 1513   |
| 4/21/2024 | 06:53:36 |       | Incident Late      |  | Active incident marked as late   |        |
| 4/21/2024 | 06:56:21 |       | UserAction         |  | User clicked Exit/Save   | SO4839 |
| 4/21/2024 | 06:56:31 | 781   | Arrived 2nd Loc    | S JACKSON ST   | Incident ID = 5608553, ,   | SO4839 |
| 4/21/2024 | 06:58:02 | 1864  | On Scene           | W Overland Rd / S Empire Way [* s47<br>*** IC ** 6300 w Overland **] |  | 1864   |
| 4/21/2024 | 06:58:02 |       | Incident Late      |  | Active incident marked as late   |        |
| 4/21/2024 | 07:01:30 | 782   | Arrived 2nd Loc    | G19  | Incident ID = 5608553, ,   | SO5954 |
| 4/21/2024 | 07:01:30 | 785   | Arrived 2nd Loc    | G19  | Incident ID = 5608553, ,   | SO5954 |
| 4/21/2024 | 07:04:57 | 3116  | On Scene           | W Overland Rd / S Empire Way [* s47<br>*** IC ** 6300 w Overland **] | Inc 3116 235959  | SO5954 |
| 4/21/2024 | 07:04:57 |       | Incident Late      |  | Active incident marked as late   |        |
| 4/21/2024 | 07:07:07 | 1513  | Arrived 2nd Loc    | S JACKSON ST / W NEZ PERCE ST  | Incident ID = 5608553, 43587254, 116231991,  | SO5954 |
| 4/21/2024 | 07:07:10 | 1513  | Reset System Timer | S JACKSON ST / W NEZ PERCE ST  | [Timer] Reset System Timer [Reset Reason] Default [Next<br>Late Check Time] 4/22/2024 07:07:09 | SO5954 |
| 4/21/2024 | 07:08:54 | 781   | Reset System Timer |  | [Timer] Reset System Timer [Reset Reason] Default [Next<br>Late Check Time] 4/22/2024 07:08:53 | SO5954 |
| 4/21/2024 | 07:09:22 | 1864  | Arrived 2nd Loc    | W DORIAN ST / S ROOSEVELT ST   | Incident ID = 5608553, 43588500, 116233603,  | SO5954 |
| 4/21/2024 | 07:09:24 | 1864  | Reset System Timer | W DORIAN ST / S ROOSEVELT ST   | [Timer] Reset System Timer [Reset Reason] Default [Next<br>Late Check Time] 4/22/2024 07:09:23 | SO5954 |
| 4/21/2024 | 07:10:34 | 2313  | Available          | W Overland Rd / S Empire Way [* s47<br>*** IC ** 6300 w Overland **] | Unit Cleared From Incident 24-0123059  | SO5954 |
| 4/21/2024 | 07:10:38 | 2113  | Available          | W Overland Rd / S Empire Way [* s47<br>*** IC ** 6300 w Overland **] | Unit Cleared From Incident 24-0123059  | SO5954 |
| 4/21/2024 | 07:12:23 | 782   | Reset System Timer |  | [Timer] Reset System Timer [Reset Reason] Default [Next<br>Late Check Time] 4/22/2024 07:12:22 | SO5954 |
| 4/21/2024 | 07:12:26 | 785   | Reset System Timer |  | [Timer] Reset System Timer [Reset Reason] Default [Next<br>Late Check Time] 4/22/2024 07:12:25 | SO5954 |
| 4/21/2024 | 07:15:24 | 3116  | Reset System Timer | 6598 OVERLAND/W OVERLAND RD  | [Timer] Reset System Timer [Reset Reason] Default [Next<br>Late Check Time] 4/22/2024 07:15:23 | SO5954 |



|           |          |       |                      |   |   |         |
|-----------|----------|-------|----------------------|---|---|---------|
| 4/21/2024 | 07:24:17 | S400  | Reset System Timer   | W OVERLAND RD / W HUMMEL DR   | [Timer] Reset System Timer [Reset Reason] Default [Next Late Check Time] 4/22/2024 07:24:16 | SO5954  |
| 4/21/2024 | 07:24:43 | S404  | Reset System Timer   | 1740 JACKSONIS JACKSON ST   | [Timer] Reset System Timer [Reset Reason] Default [Next Late Check Time] 4/22/2024 07:24:41 | SO5954  |
| 4/21/2024 | 07:25:11 | S321  | Performing unit swap | 9325 W MOSSYWOOD DR [DESERT SAGE ELEM]                                | Performing unit swap through Inform UI Queue, Source: unit S321 on incident 5608553.        | SO6339  |
| 4/21/2024 | 07:25:11 | STR13 | Performing unit swap | W OVERLAND RD / S EMPIRE WAY  | Performing unit swap through Inform UI Queue, Target: unit STR13 on incident 5608553.       | SO6339  |
| 4/21/2024 | 07:26:51 |       | UserAction           |   | User clicked Exit/Save  | SO6339  |
| 4/21/2024 | 07:32:13 | 4K93  | Available            | W Overland Rd / S Empire Way [** s47<br>*** IC ** 6300 w Overland **] | Unit Cleared From Incident 24-0123059   | SO6302  |
| 4/21/2024 | 07:48:58 |       | UserAction           |   | User clicked Exit/Save  | SO6404  |
| 4/21/2024 | 07:53:07 |       | UserAction           |   | User clicked Exit/Save  | SO5957  |
| 4/21/2024 | 07:54:02 |       | UserAction           |   | User clicked Exit/Save  | SO5957  |
| 4/21/2024 | 08:08:11 |       | UserAction           |   | User clicked Exit/Save  | SO5778  |
| 4/21/2024 | 08:24:06 |       | UserAction           |   | User clicked Exit/Save  | SO5710  |
| 4/21/2024 | 08:29:40 | 2310  | Dispatched           | 149 MAPLE GROVEIN MAPLE GROVE RD                                      | W Overland Rd / S Empire Way; Response Number: BEN624-0075217;                              | 2310    |
| 4/21/2024 | 08:29:40 | 2310  | Enroute              | W Overland Rd / S Empire Way [** s47<br>*** IC ** 6300 w Overland **] | Responding From = 149 MAPLE GROVEIN MAPLE GROVE RD.   | 2310    |
| 4/21/2024 | 08:35:00 | 2310  | On Scene             | W Overland Rd / S Empire Way [** s47<br>*** IC ** 6300 w Overland **] |   | 2310    |
| 4/21/2024 | 08:37:53 | 34T1  | Available            | W Overland Rd / S Empire Way [** s47<br>*** IC ** 6300 w Overland **] | Unit Cleared From Incident 24-0123059   | SO6302  |
| 4/21/2024 | 08:42:09 | 11M4  | Dispatched           | W INGLIN DRIS WHISPER COVE AVE  | W Overland Rd / S Empire Way; Response Number: BEN624-0075218; no sec                       | SO6302  |
| 4/21/2024 | 08:42:09 | 11M4  | Update Sector        | W Overland Rd / S Empire Way  | From Sector CW to BENCH   | SO6302  |
| 4/21/2024 | 08:42:09 | 11M4  | Enroute              | W Overland Rd / S Empire Way [** s47<br>*** IC ** 6300 w Overland **] | Responding From = W INGLIN DRIS WHISPER COVE AVE. ; no sec                                  | SO6302  |
| 4/21/2024 | 08:42:09 | 11M4  | On Scene             | W Overland Rd / S Empire Way [** s47<br>*** IC ** 6300 w Overland **] | no sec  | SO6302  |
| 4/21/2024 | 08:44:01 | 3682  | Enroute 2nd Loc      | mark stall pl   | Incident ID = 5608553, 0, 0, ,  | 3682    |
| 4/21/2024 | 08:45:00 |       | Incident Late        |   | Active incident marked as late  |         |
| 4/21/2024 | 08:45:35 | 2310  | Reset System Timer   | 6599 OVERLAND/W OVERLAND RD   | [Timer] Reset System Timer [Reset Reason] Default [Next Late Check Time] 4/22/2024 08:45:34 | SO5954  |
| 4/21/2024 | 08:47:12 |       | UserAction           |   | User clicked Exit/Save  | SO5668  |
| 4/21/2024 | 08:48:41 | EG84  | Available            | W Overland Rd / S Empire Way [** s47<br>*** IC ** 6300 w Overland **] | Unit Cleared From Incident 24-0123059   | EG84    |
| 4/21/2024 | 08:49:34 | 3682  | Arrived 2nd Loc      | mark stall pl   | Incident ID = 5608553, 0, 0, ,  | 3682    |
| 4/21/2024 | 08:51:27 |       | MultiAgencyResponse  |   | Generated Inc: Emergency Services Inc#: 24-0016109  | SO6302  |
| 4/21/2024 | 08:51:45 |       | UserAction           |   | User clicked Exit/Save  | SO6302  |
| 4/21/2024 | 08:51:49 | 3682  | Available            | W Overland Rd / S Empire Way [** s47<br>*** IC ** 6300 w Overland **] | Unit Cleared From Incident 24-0123059   | 3682    |
| 4/21/2024 | 08:52:10 |       | Incident Late        |   | Active incident marked as late  |         |
| 4/21/2024 | 08:52:22 | 11M4  | Reset System Timer   | W Overland Rd / S Empire Way [** s47<br>*** IC ** 6300 w Overland **] | [Timer] Reset System Timer [Reset Reason] Default [Next Late Check Time] 4/22/2024 08:52:21 | SO5954  |
| 4/21/2024 | 08:53:41 |       | Read Comment         |   | Comment for Incident 553 was Marked as Read.  | SO5954  |
| 4/21/2024 | 08:56:13 |       | UserAction           |   | User clicked Exit/Save  | SO5954  |
| 4/21/2024 | 09:07:41 | 4812  | Dispatched           | 9323 EMERALD/W EMERALD ST   | W Overland Rd / S Empire Way; Response Number: BEN624-0075224;                              | 4812    |
| 4/21/2024 | 09:07:41 | 4812  | Update Sector        | W Overland Rd / S Empire Way  | From Sector CW to BENCH   | 4812    |
| 4/21/2024 | 09:07:41 | 4812  | Enroute              | W Overland Rd / S Empire Way [** s47<br>*** IC ** 6300 w Overland **] | Responding From = 9323 EMERALD/W EMERALD ST.  | 4812    |
| 4/21/2024 | 09:08:08 | 3110  | Enroute 2nd Loc      | 333 N MARK STALL PL   | Incident ID = 5608553, 43.608135, -116.301522, ,  | 3110    |
| 4/21/2024 | 09:08:09 |       | Read Comment         | W Overland Rd / S Empire Way  | Comment for Incident 553 was marked as read.  | Mobile1 |
| 4/21/2024 | 09:10:44 | 3110  | Arrived 2nd Loc      | 333 N MARK STALL PL   | Incident ID = 5608553, 43.608135, -116.301522, ,  | 3110    |
| 4/21/2024 | 09:14:22 | 3115  | Available            | W Overland Rd / S Empire Way [** s47<br>*** IC ** 6300 w Overland **] | Unit Cleared From Incident 24-0123059   | SO5668  |
| 4/21/2024 | 09:17:30 | 1864  | Available            | W Overland Rd / S Empire Way [** s47<br>*** IC ** 6300 w Overland **] | Unit Cleared From Incident 24-0123059   | SO6404  |
| 4/21/2024 | 09:17:31 | 1864  | Reassign Vehicle     | 1799 ROOSEVELTIS ROOSEVELT ST   | ReAssign Reason: CANP - Cancel/Clear  | SO6404  |
| 4/21/2024 | 09:17:31 | 1864  | Reassign Response    | 1799 ROOSEVELTIS ROOSEVELT ST   | ReAssign Reason: CANP - Cancel/Clear  | SO6404  |
| 4/21/2024 | 09:17:41 |       | Incident Late        |   | Active incident marked as late  |         |
| 4/21/2024 | 09:17:52 | 3123  | Reset System Timer   | 1598 SAGE/S SAGE ST   | [Timer] Reset System Timer [Reset Reason] Default [Next Late Check Time] 4/22/2024 09:17:51 | SO6404  |
| 4/21/2024 | 09:17:52 | 3110  | Reset System Timer   | MARK STALL DRIVEWAYIN MARK STALL PL                                   | [Timer] Reset System Timer [Reset Reason] Default [Next Late Check Time] 4/22/2024 09:17:51 | SO6404  |
| 4/21/2024 | 09:17:52 | 34T4  | Reset System Timer   | 6301 OVERLAND/W OVERLAND RD   | [Timer] Reset System Timer [Reset Reason] Default [Next Late Check Time] 4/22/2024 09:17:51 | SO6404  |
| 4/21/2024 | 09:17:52 | 9361  | Reset System Timer   | 6199 CURTISIAN/W CURTISIAN AVE  | [Timer] Reset System Timer [Reset Reason] Default [Next Late Check Time] 4/22/2024 09:17:51 | SO6404  |
| 4/21/2024 | 09:17:52 | 3684  | Reset System Timer   | MARK STALL DRIVEWAYIN MARK STALL PL                                   | [Timer] Reset System Timer [Reset Reason] Default [Next Late Check Time] 4/22/2024 09:17:51 | SO6404  |
| 4/21/2024 | 09:17:52 | 9362  | Reset System Timer   | 6199 CURTISIAN/W CURTISIAN AVE  | [Timer] Reset System Timer [Reset Reason] Default [Next Late Check Time] 4/22/2024 09:17:51 | SO6404  |
| 4/21/2024 | 09:17:52 | S15   | Reset System Timer   | W Overland Rd / S Empire Way [** s47<br>*** IC ** 6300 w Overland **] | [Timer] Reset System Timer [Reset Reason] Default [Next Late Check Time] 4/22/2024 09:17:51 | SO6404  |
| 4/21/2024 | 09:17:52 | STR13 | Reset System Timer   | W OVERLAND RD / S EMPIRE WAY  | [Timer] Reset System Timer [Reset Reason] Default [Next Late Check Time] 4/22/2024 09:17:51 | SO6404  |
| 4/21/2024 | 09:17:52 | 785   | Reset System Timer   | [REDACTED]  | [Timer] Reset System Timer [Reset Reason] Default [Next Late Check Time] 4/22/2024 09:17:51 | SO6404  |
| 4/21/2024 | 09:17:52 | 5113  | Reset System Timer   | [REDACTED]  | [Timer] Reset System Timer [Reset Reason] Default [Next Late Check Time] 4/22/2024 09:17:51 | SO6404  |
| 4/21/2024 | 09:17:52 | S321  | Reset System Timer   | 9325 W MOSSYWOOD DR [DESERT SAGE ELEM]                                | [Timer] Reset System Timer [Reset Reason] Default [Next Late Check Time] 4/22/2024 09:17:51 | SO6404  |
| 4/21/2024 | 09:17:52 | 782   | Reset System Timer   | [REDACTED]  | [Timer] Reset System Timer [Reset Reason] Default [Next Late Check Time] 4/22/2024 09:17:51 | SO6404  |
| 4/21/2024 | 09:17:52 | S505  | Reset System Timer   | W Overland Rd / S Empire Way [** s47<br>*** IC ** 6300 w Overland **] | [Timer] Reset System Timer [Reset Reason] Default [Next Late Check Time] 4/22/2024 09:17:51 | SO6404  |
| 4/21/2024 | 09:17:52 | S509  | Reset System Timer   | W Overland Rd / S Empire Way [** s47<br>*** IC ** 6300 w Overland **] | [Timer] Reset System Timer [Reset Reason] Default [Next Late Check Time] 4/22/2024 09:17:51 | SO6404  |
| 4/21/2024 | 09:17:52 | 781   | Reset System Timer   | [REDACTED]  | [Timer] Reset System Timer [Reset Reason] Default [Next Late Check Time] 4/22/2024 09:17:51 | SO6404  |
| 4/21/2024 | 09:17:52 | 31T4  | Reset System Timer   | 6497 INTERCHANGE/W INTERCHANGE LN                                     | [Timer] Reset System Timer [Reset Reason] Default [Next Late Check Time] 4/22/2024 09:17:51 | SO6404  |
| 4/21/2024 | 09:17:52 | 3116  | Reset System Timer   | MARK STALL DRIVEWAYIN MARK STALL PL                                   | [Timer] Reset System Timer [Reset Reason] Default [Next Late Check Time] 4/22/2024 09:17:51 | SO6404  |
| 4/21/2024 | 09:17:52 | 3455  | Reset System Timer   | 6399 OVERLAND/W OVERLAND RD   | [Timer] Reset System Timer [Reset Reason] Default [Next Late Check Time] 4/22/2024 09:17:51 | SO6404  |
| 4/21/2024 | 09:17:52 | S404  | Reset System Timer   | 1049 CURTISIN CURTIS RD   | [Timer] Reset System Timer [Reset Reason] Default [Next Late Check Time] 4/22/2024 09:17:51 | SO6404  |
| 4/21/2024 | 09:17:52 | S400  | Reset System Timer   | W OVERLAND RD / W HUMMEL DR   | [Timer] Reset System Timer [Reset Reason] Default [Next Late Check Time] 4/22/2024 09:17:51 | SO6404  |
| 4/21/2024 | 09:17:52 | 1513  | Reset System Timer   | 1740 JACKSONIS JACKSON ST   | [Timer] Reset System Timer [Reset Reason] Default [Next Late Check Time] 4/22/2024 09:17:51 | SO6404  |
| 4/21/2024 | 09:17:52 | 2310  | Reset System Timer   | 6398 OVERLAND/W OVERLAND RD   | [Timer] Reset System Timer [Reset Reason] Default [Next Late Check Time] 4/22/2024 09:17:51 | SO6404  |
| 4/21/2024 | 09:17:53 | 11M4  | Reset System Timer   | W Overland Rd / S Empire Way [** s47<br>*** IC ** 6300 w Overland **] | [Timer] Reset System Timer [Reset Reason] Default [Next Late Check Time] 4/22/2024 09:17:51 | SO6404  |
| 4/21/2024 | 09:17:53 | 4812  | Reset System Timer   | 6199 FRANKLIN/W FRANKLIN RD   | [Timer] Reset System Timer [Reset Reason] Default [Next Late Check Time] 4/22/2024 09:17:51 | SO6404  |
| 4/21/2024 | 09:19:34 |       | UserAction           |   | User clicked Exit/Save  | SO6350  |
| 4/21/2024 | 09:22:05 |       | UserAction           |   | User clicked Exit/Save  | SO5668  |
| 4/21/2024 | 09:23:13 | 782   | Enroute 2nd Loc      | G19   | Incident ID = 5608553, [REDACTED],  | SO6409  |
| 4/21/2024 | 09:24:25 | S15   | Available            | W Overland Rd / S Empire Way [** s47<br>*** IC ** 6300 w Overland **] | Unit Cleared From Incident 24-0123059   | S15     |
| 4/21/2024 | 09:26:42 | 3116  | Available            | W Overland Rd / S Empire Way [** s47<br>*** IC ** 6300 w Overland **] | Unit Cleared From Incident 24-0123059   | SO4232  |
| 4/21/2024 | 09:29:19 | 4812  | On Scene             | W Overland Rd / S Empire Way [** s47<br>*** IC ** 6300 w Overland **] |   | 4812    |

|           |          |       |                    |  |   |        |
|-----------|----------|-------|--------------------|--|---|--------|
| 4/21/2024 | 09:30:00 | 781   | Enroute 2nd Loc    | G19                                    | Incident ID = 5608553, 301 E 50TH ST 43644398, 116.263954, ,                                | SO6409 |
| 4/21/2024 | 09:35:24 | 1864  | Dispatched         | 4190 W NEZ PERCE STIW NEZ PERCE ST     | W Overland Rd / S Empire Way; Response Number: BEN624-0075232;                              | 1864   |
| 4/21/2024 | 09:35:24 | 1864  | Update Sector      | W Overland Rd / S Empire Way           | From Sector VALLEY to BENCH   | 1864   |
| 4/21/2024 | 09:35:24 | 1864  | Enroute            | *** IC ** 6300 w Overland **           | Responding From = 4190 W NEZ PERCE STIW NEZ PERCE ST.                                       | 1864   |
| 4/21/2024 | 09:35:28 | 1513  | Enroute            | W Overland Rd / S Empire Way           | Responding From = 4198 NEZ PERCEW NEZ PERCE ST.   | 1513   |
| 4/21/2024 | 09:37:43 | 1864  | On Scene           | *** IC ** 6300 w Overland **           |   | 1864   |
| 4/21/2024 | 09:37:48 | 1513  | On Scene           | W Overland Rd / S Empire Way           |   | 1513   |
| 4/21/2024 | 09:39:05 | 781   | Arrived 2nd Loc    | G19                                    | Incident ID = 5608553, 301 E 50TH ST 43.644398, -116.263954, ,                              | SO6409 |
| 4/21/2024 | 09:39:20 |       | Incident Late      |  | Active incident marked as late  |        |
| 4/21/2024 | 09:39:27 | 3123  | Reset System Timer | 248 FIVE MILEW FIVE MILE RD            | [Timer] Reset System Timer [Reset Reason] Default [Next Late Check Time] 4/22/2024 09:39:26 | SO6404 |
| 4/21/2024 | 09:39:27 | 3110  | Reset System Timer | MARK STALL DRIVEWAYIN MARK STALL PL    | [Timer] Reset System Timer [Reset Reason] Default [Next Late Check Time] 4/22/2024 09:39:26 | SO6404 |
| 4/21/2024 | 09:39:28 | 3474  | Reset System Timer | 8159 W FRANKLIN RDW FRANKLIN RD        | [Timer] Reset System Timer [Reset Reason] Default [Next Late Check Time] 4/22/2024 09:39:26 | SO6404 |
| 4/21/2024 | 09:39:28 | 9361  | Reset System Timer | 6199 CURTISIANW CURTISIAN AVE          | [Timer] Reset System Timer [Reset Reason] Default [Next Late Check Time] 4/22/2024 09:39:26 | SO6404 |
| 4/21/2024 | 09:39:28 | 3684  | Reset System Timer | MARK STALL DRIVEWAYIN MARK STALL PL    | [Timer] Reset System Timer [Reset Reason] Default [Next Late Check Time] 4/22/2024 09:39:26 | SO6404 |
| 4/21/2024 | 09:39:28 | 9362  | Reset System Timer | 6199 CURTISIANW CURTISIAN AVE          | [Timer] Reset System Timer [Reset Reason] Default [Next Late Check Time] 4/22/2024 09:39:26 | SO6404 |
| 4/21/2024 | 09:39:28 | STR13 | Reset System Timer | W OVERLAND RD / S EMPIRE WAY           | [Timer] Reset System Timer [Reset Reason] Default [Next Late Check Time] 4/22/2024 09:39:26 | SO6404 |
| 4/21/2024 | 09:39:28 | 785   | Reset System Timer | [REDACTED]                             | [Timer] Reset System Timer [Reset Reason] Default [Next Late Check Time] 4/22/2024 09:39:26 | SO6404 |
| 4/21/2024 | 09:39:28 | 5113  | Reset System Timer | [REDACTED]                             | [Timer] Reset System Timer [Reset Reason] Default [Next Late Check Time] 4/22/2024 09:39:26 | SO6404 |
| 4/21/2024 | 09:39:28 | S321  | Reset System Timer | 9325 W MOSSYWOOD DR [DESERT SAGE ELEM] | [Timer] Reset System Timer [Reset Reason] Default [Next Late Check Time] 4/22/2024 09:39:26 | SO6404 |
| 4/21/2024 | 09:39:28 | 782   | Reset System Timer | [REDACTED]                             | [Timer] Reset System Timer [Reset Reason] Default [Next Late Check Time] 4/22/2024 09:39:26 | SO6404 |
| 4/21/2024 | 09:39:28 | S505  | Reset System Timer | W Overland Rd / S Empire Way           | [Timer] Reset System Timer [Reset Reason] Default [Next Late Check Time] 4/22/2024 09:39:26 | SO6404 |
| 4/21/2024 | 09:39:28 | S509  | Reset System Timer | *** IC ** 6300 w Overland **           | [Timer] Reset System Timer [Reset Reason] Default [Next Late Check Time] 4/22/2024 09:39:26 | SO6404 |
| 4/21/2024 | 09:39:28 | 781   | Reset System Timer | W Overland Rd / S Empire Way           | [Timer] Reset System Timer [Reset Reason] Default [Next Late Check Time] 4/22/2024 09:39:26 | SO6404 |
| 4/21/2024 | 09:39:28 | 3174  | Reset System Timer | *** IC ** 6300 w Overland **           | [Timer] Reset System Timer [Reset Reason] Default [Next Late Check Time] 4/22/2024 09:39:26 | SO6404 |
| 4/21/2024 | 09:39:28 | 3455  | Reset System Timer | [REDACTED]                             | [Timer] Reset System Timer [Reset Reason] Default [Next Late Check Time] 4/22/2024 09:39:26 | SO6404 |
| 4/21/2024 | 09:39:28 | S404  | Reset System Timer | 6498 INTERCHANGEW INTERCHANGE LN       | [Timer] Reset System Timer [Reset Reason] Default [Next Late Check Time] 4/22/2024 09:39:26 | SO6404 |
| 4/21/2024 | 09:39:28 | S400  | Reset System Timer | 250 FIVE MILEIN FIVE MILE RD           | [Timer] Reset System Timer [Reset Reason] Default [Next Late Check Time] 4/22/2024 09:39:26 | SO6404 |
| 4/21/2024 | 09:39:28 | 1513  | Reset System Timer | 1049 CURTISIN CURTIS RD                | [Timer] Reset System Timer [Reset Reason] Default [Next Late Check Time] 4/22/2024 09:39:26 | SO6404 |
| 4/21/2024 | 09:39:28 | 2310  | Reset System Timer | W OVERLAND RD / W HUMMEL DR            | [Timer] Reset System Timer [Reset Reason] Default [Next Late Check Time] 4/22/2024 09:39:26 | SO6404 |
| 4/21/2024 | 09:39:28 | 11M4  | Reset System Timer | 6214 OVERLANDW OVERLAND RD             | [Timer] Reset System Timer [Reset Reason] Default [Next Late Check Time] 4/22/2024 09:39:26 | SO6404 |
| 4/21/2024 | 09:39:28 | 4812  | Reset System Timer | 1598 SAGEIS SAGE ST                    | [Timer] Reset System Timer [Reset Reason] Default [Next Late Check Time] 4/22/2024 09:39:26 | SO6404 |
| 4/21/2024 | 09:39:28 | 1864  | Reset System Timer | W Overland Rd / S Empire Way           | [Timer] Reset System Timer [Reset Reason] Default [Next Late Check Time] 4/22/2024 09:39:26 | SO6404 |
| 4/21/2024 | 09:39:28 | 1864  | Reset System Timer | *** IC ** 6300 w Overland **           | [Timer] Reset System Timer [Reset Reason] Default [Next Late Check Time] 4/22/2024 09:39:26 | SO6404 |
| 4/21/2024 | 09:39:28 | 1864  | Reset System Timer | 1599 EMPIREIS EMPIRE WAY               | [Timer] Reset System Timer [Reset Reason] Default [Next Late Check Time] 4/22/2024 09:39:26 | SO6404 |
| 4/21/2024 | 09:39:28 | 1864  | Reset System Timer | 6214 OVERLANDW OVERLAND RD             | [Timer] Reset System Timer [Reset Reason] Default [Next Late Check Time] 4/22/2024 09:39:26 | SO6404 |
| 4/21/2024 | 09:44:56 |       | UserAction         |  | User clicked Exit/Save  | SO5778 |
| 4/21/2024 | 09:45:33 |       | UserAction         |  | User clicked Exit/Save  | SO5747 |
| 4/21/2024 | 09:47:01 | 3474  | Available          | W Overland Rd / S Empire Way           | Unit Cleared From Incident 24-0123059   | 3474   |
| 4/21/2024 | 09:47:16 | 782   | Arrived 2nd Loc    | G19                                    | Incident ID = 5608553, [REDACTED], ,  | 782    |
| 4/21/2024 | 09:47:27 | 1864  | Enroute 2nd Loc    | W OVERLAND RD / S SAGE ST              | Incident ID = 5608553, 43.590003, -116.261186, ,  | 1864   |
| 4/21/2024 | 09:47:28 | 1864  | Arrived 2nd Loc    | W OVERLAND RD / S SAGE ST              | Incident ID = 5608553, 43.590003, -116.261186, ,  | 1864   |
| 4/21/2024 | 09:49:53 | 3455  | Available          | W Overland Rd / S Empire Way           | Unit Cleared From Incident 24-0123059   | 3455   |
| 4/21/2024 | 09:50:12 | 3123  | Available          | *** IC ** 6300 w Overland **           | Unit Cleared From Incident 24-0123059   | 3123   |
| 4/21/2024 | 09:55:41 |       | UserAction         | W Overland Rd / S Empire Way           | User clicked Exit/Save  | SO5747 |
| 4/21/2024 | 09:57:16 |       | Incident Late      | *** IC ** 6300 w Overland **           | Active incident marked as late  |        |
| 4/21/2024 | 09:57:25 | 3110  | Reset System Timer | MARK STALL DRIVEWAYIN MARK STALL PL    | [Timer] Reset System Timer [Reset Reason] Default [Next Late Check Time] 4/22/2024 09:57:24 | SO6404 |
| 4/21/2024 | 09:57:25 | 9361  | Reset System Timer | 5916 NORWOODW NORWOOD DR               | [Timer] Reset System Timer [Reset Reason] Default [Next Late Check Time] 4/22/2024 09:57:24 | SO6404 |
| 4/21/2024 | 09:57:25 | 3684  | Reset System Timer | MARK STALL DRIVEWAYIN MARK STALL PL    | [Timer] Reset System Timer [Reset Reason] Default [Next Late Check Time] 4/22/2024 09:57:24 | SO6404 |
| 4/21/2024 | 09:57:25 | 9362  | Reset System Timer | 5916 NORWOODW NORWOOD DR               | [Timer] Reset System Timer [Reset Reason] Default [Next Late Check Time] 4/22/2024 09:57:24 | SO6404 |
| 4/21/2024 | 09:57:25 | STR13 | Reset System Timer | W OVERLAND RD / S EMPIRE WAY           | [Timer] Reset System Timer [Reset Reason] Default [Next Late Check Time] 4/22/2024 09:57:24 | SO6404 |
| 4/21/2024 | 09:57:25 | 785   | Reset System Timer | [REDACTED]                             | [Timer] Reset System Timer [Reset Reason] Default [Next Late Check Time] 4/22/2024 09:57:24 | SO6404 |
| 4/21/2024 | 09:57:25 | 5113  | Reset System Timer | [REDACTED]                             | [Timer] Reset System Timer [Reset Reason] Default [Next Late Check Time] 4/22/2024 09:57:24 | SO6404 |
| 4/21/2024 | 09:57:25 | S321  | Reset System Timer | 9325 W MOSSYWOOD DR [DESERT SAGE ELEM] | [Timer] Reset System Timer [Reset Reason] Default [Next Late Check Time] 4/22/2024 09:57:24 | SO6404 |
| 4/21/2024 | 09:57:25 | 782   | Reset System Timer | [REDACTED]                             | [Timer] Reset System Timer [Reset Reason] Default [Next Late Check Time] 4/22/2024 09:57:24 | SO6404 |
| 4/21/2024 | 09:57:25 | S505  | Reset System Timer | W Overland Rd / S Empire Way           | [Timer] Reset System Timer [Reset Reason] Default [Next Late Check Time] 4/22/2024 09:57:24 | SO6404 |
| 4/21/2024 | 09:57:26 | S509  | Reset System Timer | *** IC ** 6300 w Overland **           | [Timer] Reset System Timer [Reset Reason] Default [Next Late Check Time] 4/22/2024 09:57:24 | SO6404 |
| 4/21/2024 | 09:57:26 | 781   | Reset System Timer | W Overland Rd / S Empire Way           | [Timer] Reset System Timer [Reset Reason] Default [Next Late Check Time] 4/22/2024 09:57:24 | SO6404 |
| 4/21/2024 | 09:57:26 | 3174  | Reset System Timer | *** IC ** 6300 w Overland **           | [Timer] Reset System Timer [Reset Reason] Default [Next Late Check Time] 4/22/2024 09:57:24 | SO6404 |
| 4/21/2024 | 09:57:26 | S404  | Reset System Timer | [REDACTED]                             | [Timer] Reset System Timer [Reset Reason] Default [Next Late Check Time] 4/22/2024 09:57:24 | SO6404 |
| 4/21/2024 | 09:57:26 | S400  | Reset System Timer | MARK STALL DRIVEWAYIN MARK STALL PL    | [Timer] Reset System Timer [Reset Reason] Default [Next Late Check Time] 4/22/2024 09:57:24 | SO6404 |
| 4/21/2024 | 09:57:26 | 1513  | Reset System Timer | 1049 CURTISIN CURTIS RD                | [Timer] Reset System Timer [Reset Reason] Default [Next Late Check Time] 4/22/2024 09:57:24 | SO6404 |
| 4/21/2024 | 09:57:26 | 2310  | Reset System Timer | W OVERLAND RD / W HUMMEL DR            | [Timer] Reset System Timer [Reset Reason] Default [Next Late Check Time] 4/22/2024 09:57:24 | SO6404 |
| 4/21/2024 | 09:57:26 | 11M4  | Reset System Timer | 6498 INTERCHANGEW INTERCHANGE LN       | [Timer] Reset System Timer [Reset Reason] Default [Next Late Check Time] 4/22/2024 09:57:24 | SO6404 |
| 4/21/2024 | 09:57:26 | 4812  | Reset System Timer | 6399 OVERLANDW OVERLAND RD             | [Timer] Reset System Timer [Reset Reason] Default [Next Late Check Time] 4/22/2024 09:57:24 | SO6404 |
| 4/21/2024 | 09:57:26 | 1864  | Reset System Timer | W Overland Rd / S Empire Way           | [Timer] Reset System Timer [Reset Reason] Default [Next Late Check Time] 4/22/2024 09:57:24 | SO6404 |
| 4/21/2024 | 09:57:26 | 1864  | Reset System Timer | *** IC ** 6300 w Overland **           | [Timer] Reset System Timer [Reset Reason] Default [Next Late Check Time] 4/22/2024 09:57:24 | SO6404 |
| 4/21/2024 | 09:57:26 | 1864  | Reset System Timer | 1599 EMPIREIS EMPIRE WAY               | [Timer] Reset System Timer [Reset Reason] Default [Next Late Check Time] 4/22/2024 09:57:24 | SO6404 |
| 4/21/2024 | 09:57:26 | 1864  | Reset System Timer | 1598 SAGEIS SAGE ST                    | [Timer] Reset System Timer [Reset Reason] Default [Next Late Check Time] 4/22/2024 09:57:24 | SO6404 |
| 4/21/2024 | 09:59:06 | 3174  | Available          | W Overland Rd / S Empire Way           | Unit Cleared From Incident 24-0123059   | 3174   |
| 4/21/2024 | 09:59:24 | 1512  | Dispatched         | *** IC ** 6300 w Overland **           | W Overland Rd / S Empire Way; Response Number: BEN624-0075239;                              | 1512   |
| 4/21/2024 | 09:59:24 | 1512  | Enroute            | 7028 EMERALDW EMERALD ST               | Responding From = 7028 EMERALDW EMERALD ST.   | 1512   |
| 4/21/2024 | 09:59:24 | 1512  | Enroute            | W Overland Rd / S Empire Way           |   |        |
| 4/21/2024 | 09:59:24 | 1512  | Enroute            | *** IC ** 6300 w Overland **           |   |        |

|           |          |       |                    |   |  |        |
|-----------|----------|-------|--------------------|---|--|--------|
| 4/21/2024 | 10:00:12 | 1516  | Dispatched         | BARRISTER DRIVEWAY/W<br>BARRISTER DR                                | W Overland Rd / S Empire Way; Response Number: BEN624-0075240;                                 | 1516   |
| 4/21/2024 | 10:00:12 | 1516  | Enroute            | W Overland Rd / S Empire Way [* s47<br>** IC ** 6300 w Overland **] | Responding From = BARRISTER DRIVEWAY/W<br>BARRISTER DR.  | 1516   |
| 4/21/2024 | 10:00:16 | 1923  | Dispatched         | MARK STALL DRIVEWAY/N MARK<br>STALL PL                              | W Overland Rd / S Empire Way; Response Number: BEN624-0075241;                                 | 1923   |
| 4/21/2024 | 10:00:16 | 1923  | Enroute            | W Overland Rd / S Empire Way [* s47<br>** IC ** 6300 w Overland **] | Responding From = MARK STALL DRIVEWAY/N MARK<br>STALL PL.                                      | 1923   |
| 4/21/2024 | 10:00:59 | 1523  | Dispatched         | 4598 FIVE MILE/S FIVE MILE RD                                       | W Overland Rd / S Empire Way; Response Number: BEN624-0075242;                                 | 1523   |
| 4/21/2024 | 10:00:59 | 1523  | Enroute            | W Overland Rd / S Empire Way [* s47<br>** IC ** 6300 w Overland **] | Responding From = 4598 FIVE MILE/S FIVE MILE RD.   | 1523   |
| 4/21/2024 | 10:01:05 | 3110  | Available          | W Overland Rd / S Empire Way [* s47<br>** IC ** 6300 w Overland **] | Unit Cleared From Incident 24-0123059  | SO6350 |
| 4/21/2024 | 10:01:54 | 1514  | Dispatched         | 3769 MAPLE GROVE/S MAPLE GROVE/W<br>RD                              | W Overland Rd / S Empire Way; Response Number: BEN624-0075244;                                 | 1514   |
| 4/21/2024 | 10:01:54 | 1514  | Enroute            | W Overland Rd / S Empire Way [* s47<br>** IC ** 6300 w Overland **] | Responding From = 3769 MAPLE GROVE/S MAPLE GROVE<br>RD.  | 1514   |
| 4/21/2024 | 10:02:46 | 1511  | Dispatched         | 8199 GODDARD/W GODDARD RD   | W Overland Rd / S Empire Way; Response Number: BEN624-0075245;                                 | 1511   |
| 4/21/2024 | 10:02:46 | 1511  | Enroute            | W Overland Rd / S Empire Way [* s47<br>** IC ** 6300 w Overland **] | Responding From = 8199 GODDARD/W GODDARD RD.   | 1511   |
| 4/21/2024 | 10:04:14 | 1516  | On Scene           | W Overland Rd / S Empire Way [* s47<br>** IC ** 6300 w Overland **] |  | 1516   |
| 4/21/2024 | 10:07:08 | 782   | Available          | W Overland Rd / S Empire Way [* s47<br>** IC ** 6300 w Overland **] | Unit Cleared From Incident 24-0123059  | 782    |
| 4/21/2024 | 10:09:24 |       | Incident Late      |   | Active incident marked as late   |        |
| 4/21/2024 | 10:09:32 | 9361  | Reset System Timer | 901 N CURTIS RDIW NORWOOD DR  | [Timer] Reset System Timer [Reset Reason] Default [Next<br>Late Check Time] 4/22/2024 10:09:31 | SO6404 |
| 4/21/2024 | 10:09:32 | 3684  | Reset System Timer | MARK STALL DRIVEWAY/N MARK<br>STALL PL                              | [Timer] Reset System Timer [Reset Reason] Default [Next<br>Late Check Time] 4/22/2024 10:09:31 | SO6404 |
| 4/21/2024 | 10:09:32 | 9362  | Reset System Timer | 901 N CURTIS RDIW NORWOOD DR  | [Timer] Reset System Timer [Reset Reason] Default [Next<br>Late Check Time] 4/22/2024 10:09:31 | SO6404 |
| 4/21/2024 | 10:09:32 | STR13 | Reset System Timer | W OVERLAND RD / S EMPIRE WAY  | [Timer] Reset System Timer [Reset Reason] Default [Next<br>Late Check Time] 4/22/2024 10:09:31 | SO6404 |
| 4/21/2024 | 10:09:32 | 785   | Reset System Timer |   | [Timer] Reset System Timer [Reset Reason] Default [Next<br>Late Check Time] 4/22/2024 10:09:31 | SO6404 |
| 4/21/2024 | 10:09:32 | 5113  | Reset System Timer |   | [Timer] Reset System Timer [Reset Reason] Default [Next<br>Late Check Time] 4/22/2024 10:09:31 | SO6404 |
| 4/21/2024 | 10:09:32 | S321  | Reset System Timer | 9325 W MOSSYWOOD DR [DESERT<br>SAGE ELEM]                           | [Timer] Reset System Timer [Reset Reason] Default [Next<br>Late Check Time] 4/22/2024 10:09:31 | SO6404 |
| 4/21/2024 | 10:09:32 | S505  | Reset System Timer | W Overland Rd / S Empire Way [* s47<br>** IC ** 6300 w Overland **] | [Timer] Reset System Timer [Reset Reason] Default [Next<br>Late Check Time] 4/22/2024 10:09:31 | SO6404 |
| 4/21/2024 | 10:09:32 | S509  | Reset System Timer | W Overland Rd / S Empire Way [* s47<br>** IC ** 6300 w Overland **] | [Timer] Reset System Timer [Reset Reason] Default [Next<br>Late Check Time] 4/22/2024 10:09:31 | SO6404 |
| 4/21/2024 | 10:09:32 | 781   | Reset System Timer |   | [Timer] Reset System Timer [Reset Reason] Default [Next<br>Late Check Time] 4/22/2024 10:09:31 | SO6404 |
| 4/21/2024 | 10:09:32 | S404  | Reset System Timer | 1049 CURTIS/N CURTIS RD   | [Timer] Reset System Timer [Reset Reason] Default [Next<br>Late Check Time] 4/22/2024 10:09:31 | SO6404 |
| 4/21/2024 | 10:09:32 | S400  | Reset System Timer | W OVERLAND RD / W HUMMEL DR   | [Timer] Reset System Timer [Reset Reason] Default [Next<br>Late Check Time] 4/22/2024 10:09:31 | SO6404 |
| 4/21/2024 | 10:09:32 | 1513  | Reset System Timer | 6498 INTERCHANGE/W<br>INTERCHANGE LN                                | [Timer] Reset System Timer [Reset Reason] Default [Next<br>Late Check Time] 4/22/2024 10:09:31 | SO6404 |
| 4/21/2024 | 10:09:32 | 2310  | Reset System Timer | 6399 OVERLAND/W OVERLAND RD   | [Timer] Reset System Timer [Reset Reason] Default [Next<br>Late Check Time] 4/22/2024 10:09:31 | SO6404 |
| 4/21/2024 | 10:09:32 | 11M4  | Reset System Timer | W Overland Rd / S Empire Way [* s47<br>** IC ** 6300 w Overland **] | [Timer] Reset System Timer [Reset Reason] Default [Next<br>Late Check Time] 4/22/2024 10:09:31 | SO6404 |
| 4/21/2024 | 10:09:32 | 4812  | Reset System Timer | 1599 EMPIRE/S EMPIRE WAY  | [Timer] Reset System Timer [Reset Reason] Default [Next<br>Late Check Time] 4/22/2024 10:09:31 | SO6404 |
| 4/21/2024 | 10:09:32 | 1864  | Reset System Timer | 1598 SAGE/S SAGE ST   | [Timer] Reset System Timer [Reset Reason] Default [Next<br>Late Check Time] 4/22/2024 10:09:31 | SO6404 |
| 4/21/2024 | 10:09:32 | 1512  | Reset System Timer | 5916 NORWOOD/W NORWOOD DR   | [Timer] Reset System Timer [Reset Reason] Default [Next<br>Late Check Time] 4/22/2024 10:09:31 | SO6404 |
| 4/21/2024 | 10:09:33 | 1516  | Reset System Timer | 5916 NORWOOD/W NORWOOD DR   | [Timer] Reset System Timer [Reset Reason] Default [Next<br>Late Check Time] 4/22/2024 10:09:31 | SO6404 |
| 4/21/2024 | 10:09:33 | 1923  | Reset System Timer | MARK STALL DRIVEWAY/N MARK<br>STALL PL                              | [Timer] Reset System Timer [Reset Reason] Default [Next<br>Late Check Time] 4/22/2024 10:09:31 | SO6404 |
| 4/21/2024 | 10:09:33 | 1523  | Reset System Timer | 1578 COLE/S COLE RD   | [Timer] Reset System Timer [Reset Reason] Default [Next<br>Late Check Time] 4/22/2024 10:09:31 | SO6404 |
| 4/21/2024 | 10:09:33 | 1514  | Reset System Timer | 601 MAPLE GROVE/S MAPLE GROVE<br>RD                                 | [Timer] Reset System Timer [Reset Reason] Default [Next<br>Late Check Time] 4/22/2024 10:09:31 | SO6404 |
| 4/21/2024 | 10:09:33 | 1511  | Reset System Timer | 6599 EMERALD/W EMERALD ST   | [Timer] Reset System Timer [Reset Reason] Default [Next<br>Late Check Time] 4/22/2024 10:09:31 | SO6404 |
| 4/21/2024 | 10:10:49 | 1511  | On Scene           | W Overland Rd / S Empire Way [* s47<br>** IC ** 6300 w Overland **] |  | 1511   |
| 4/21/2024 | 10:10:51 | 781   | Available          | W Overland Rd / S Empire Way [* s47<br>** IC ** 6300 w Overland **] | Unit Cleared From Incident 24-0123059  | SO6409 |
| 4/21/2024 | 10:16:24 | 5316  | Dispatched         | 333 N MARK STALL PL   | W Overland Rd / S Empire Way; Response Number: BEN624-0075247;                                 | SO6409 |
| 4/21/2024 | 10:16:24 | 5316  | Update Sector      | W Overland Rd / S Empire Way  | From Sector CW to BENCH  | SO6409 |
| 4/21/2024 | 10:16:24 | 5316  | Enroute            | W Overland Rd / S Empire Way [* s47<br>** IC ** 6300 w Overland **] | Responding From = 333 N MARK STALL PL.   | SO6409 |
| 4/21/2024 | 10:16:24 | 5316  | On Scene           | W Overland Rd / S Empire Way [* s47<br>** IC ** 6300 w Overland **] |  | SO6409 |
| 4/21/2024 | 10:20:49 |       | Incident Late      |   | Active incident marked as late   |        |
| 4/21/2024 | 10:21:01 | 9361  | Reset System Timer | 901 N CURTIS RDIW NORWOOD DR  | [Timer] Reset System Timer [Reset Reason] Default [Next<br>Late Check Time] 4/22/2024 10:21:00 | SO5957 |
| 4/21/2024 | 10:21:01 | 3684  | Reset System Timer | MARK STALL DRIVEWAY/N MARK<br>STALL PL                              | [Timer] Reset System Timer [Reset Reason] Default [Next<br>Late Check Time] 4/22/2024 10:21:00 | SO5957 |
| 4/21/2024 | 10:21:01 | 9362  | Reset System Timer | 901 N CURTIS RDIW NORWOOD DR  | [Timer] Reset System Timer [Reset Reason] Default [Next<br>Late Check Time] 4/22/2024 10:21:00 | SO5957 |
| 4/21/2024 | 10:21:01 | STR13 | Reset System Timer | W OVERLAND RD / S EMPIRE WAY  | [Timer] Reset System Timer [Reset Reason] Default [Next<br>Late Check Time] 4/22/2024 10:21:00 | SO5957 |
| 4/21/2024 | 10:21:01 | 785   | Reset System Timer |   | [Timer] Reset System Timer [Reset Reason] Default [Next<br>Late Check Time] 4/22/2024 10:21:00 | SO5957 |
| 4/21/2024 | 10:21:01 | 5113  | Reset System Timer |   | [Timer] Reset System Timer [Reset Reason] Default [Next<br>Late Check Time] 4/22/2024 10:21:00 | SO5957 |
| 4/21/2024 | 10:21:01 | S321  | Reset System Timer | 9325 W MOSSYWOOD DR [DESERT<br>SAGE ELEM]                           | [Timer] Reset System Timer [Reset Reason] Default [Next<br>Late Check Time] 4/22/2024 10:21:00 | SO5957 |
| 4/21/2024 | 10:21:01 | S505  | Reset System Timer | W Overland Rd / S Empire Way [* s47<br>** IC ** 6300 w Overland **] | [Timer] Reset System Timer [Reset Reason] Default [Next<br>Late Check Time] 4/22/2024 10:21:00 | SO5957 |
| 4/21/2024 | 10:21:01 | S509  | Reset System Timer | W Overland Rd / S Empire Way [* s47<br>** IC ** 6300 w Overland **] | [Timer] Reset System Timer [Reset Reason] Default [Next<br>Late Check Time] 4/22/2024 10:21:00 | SO5957 |
| 4/21/2024 | 10:21:01 | S404  | Reset System Timer | BARRISTER DRIVEWAY/W<br>BARRISTER DR                                | [Timer] Reset System Timer [Reset Reason] Default [Next<br>Late Check Time] 4/22/2024 10:21:00 | SO5957 |
| 4/21/2024 | 10:21:01 | S400  | Reset System Timer | W OVERLAND RD / W HUMMEL DR   | [Timer] Reset System Timer [Reset Reason] Default [Next<br>Late Check Time] 4/22/2024 10:21:00 | SO5957 |
| 4/21/2024 | 10:21:01 | 1513  | Reset System Timer | 6498 INTERCHANGE/W<br>INTERCHANGE LN                                | [Timer] Reset System Timer [Reset Reason] Default [Next<br>Late Check Time] 4/22/2024 10:21:00 | SO5957 |
| 4/21/2024 | 10:21:01 | 2310  | Reset System Timer | 1649 ALBRIGHT/W OVERLAND RD   | [Timer] Reset System Timer [Reset Reason] Default [Next<br>Late Check Time] 4/22/2024 10:21:00 | SO5957 |
| 4/21/2024 | 10:21:02 | 11M4  | Reset System Timer | W Overland Rd / S Empire Way [* s47<br>** IC ** 6300 w Overland **] | [Timer] Reset System Timer [Reset Reason] Default [Next<br>Late Check Time] 4/22/2024 10:21:00 | SO5957 |
| 4/21/2024 | 10:21:02 | 4812  | Reset System Timer | 1599 EMPIRE/S EMPIRE WAY  | [Timer] Reset System Timer [Reset Reason] Default [Next<br>Late Check Time] 4/22/2024 10:21:00 | SO5957 |
| 4/21/2024 | 10:21:02 | 1864  | Reset System Timer | 1598 SAGE/S SAGE ST   | [Timer] Reset System Timer [Reset Reason] Default [Next<br>Late Check Time] 4/22/2024 10:21:00 | SO5957 |
| 4/21/2024 | 10:21:02 | 1512  | Reset System Timer | 5916 NORWOOD/W NORWOOD DR   | [Timer] Reset System Timer [Reset Reason] Default [Next<br>Late Check Time] 4/22/2024 10:21:00 | SO5957 |
| 4/21/2024 | 10:21:02 | 1516  | Reset System Timer | 5916 NORWOOD/W NORWOOD DR   | [Timer] Reset System Timer [Reset Reason] Default [Next<br>Late Check Time] 4/22/2024 10:21:00 | SO5957 |

|           |          |       |                          |   |   |               |
|-----------|----------|-------|--------------------------|---|---|---------------|
| 4/21/2024 | 10:21:02 | 1923  | Reset System Timer       | MARK STALL DRIVEWAY\N MARK STALL PL                                     | [Timer] Reset System Timer [Reset Reason] Default [Next Late Check Time] 4/22/2024 10:21:00 | SO5957        |
| 4/21/2024 | 10:21:02 | 1523  | Reset System Timer       | 5916 NORWOOD\W NORWOOD DR   | [Timer] Reset System Timer [Reset Reason] Default [Next Late Check Time] 4/22/2024 10:21:00 | SO5957        |
| 4/21/2024 | 10:21:02 | 1514  | Reset System Timer       | 6090 EMERALD\W EMERALD ST   | [Timer] Reset System Timer [Reset Reason] Default [Next Late Check Time] 4/22/2024 10:21:00 | SO5957        |
| 4/21/2024 | 10:21:02 | 1511  | Reset System Timer       | 5916 NORWOOD\W NORWOOD DR   | [Timer] Reset System Timer [Reset Reason] Default [Next Late Check Time] 4/22/2024 10:21:00 | SO5957        |
| 4/21/2024 | 10:21:02 | 5316  | Reset System Timer       | W Overland Rd / S Empire Way [** s47<br>** ** IC ** 6300 w Overland **] | [Timer] Reset System Timer [Reset Reason] Default [Next Late Check Time] 4/22/2024 10:21:00 | SO5957        |
| 4/21/2024 | 10:21:26 | 1923  | [Query]                  | MARK STALL DRIVEWAY\N MARK STALL PL                                     | [REDACTED]  | SO6409        |
| 4/21/2024 | 10:21:26 |       | Supplemental Information | W Overland Rd / S Empire Way  | [REDACTED]  | TTMSInterface |
| 4/21/2024 | 10:21:42 |       | Supplemental Information | W Overland Rd / S Empire Way  | [REDACTED]  | TTMSInterface |
| 4/21/2024 | 10:21:42 | 1923  | [Query]                  | MARK STALL DRIVEWAY\N MARK STALL PL                                     | [REDACTED]  | SO6409        |
| 4/21/2024 | 10:27:39 |       | UserAction               |   | User clicked Exit/Save  | SO6290        |
| 4/21/2024 | 10:33:10 | 1923  | On Scene                 | W Overland Rd / S Empire Way [** s47<br>** ** IC ** 6300 w Overland **] |   | 1923          |
| 4/21/2024 | 10:34:43 | 1864  | Available                | W Overland Rd / S Empire Way [** s47<br>** ** IC ** 6300 w Overland **] | Unit Cleared From Incident 24-0123059   | 1864          |
| 4/21/2024 | 10:43:10 |       | Incident Late            |   | Active incident marked as late  |               |
| 4/21/2024 | 10:43:18 | 9361  | Reset System Timer       | 5750 MORRIS HILL\W MORRIS HILL RD                                       | [Timer] Reset System Timer [Reset Reason] Default [Next Late Check Time] 4/22/2024 10:43:17 | SO6404        |
| 4/21/2024 | 10:43:18 | 3684  | Reset System Timer       | MARK STALL DRIVEWAY\N MARK STALL PL                                     | [Timer] Reset System Timer [Reset Reason] Default [Next Late Check Time] 4/22/2024 10:43:17 | SO6404        |
| 4/21/2024 | 10:43:18 | 9362  | Reset System Timer       | 5721 MORRIS HILL\W MORRIS HILL RD                                       | [Timer] Reset System Timer [Reset Reason] Default [Next Late Check Time] 4/22/2024 10:43:17 | SO6404        |
| 4/21/2024 | 10:43:18 | STR13 | Reset System Timer       | W OVERLAND RD / S EMPIRE WAY  | [Timer] Reset System Timer [Reset Reason] Default [Next Late Check Time] 4/22/2024 10:43:17 | SO6404        |
| 4/21/2024 | 10:43:18 | 785   | Reset System Timer       | [REDACTED]  | [Timer] Reset System Timer [Reset Reason] Default [Next Late Check Time] 4/22/2024 10:43:17 | SO6404        |
| 4/21/2024 | 10:43:18 | 5113  | Reset System Timer       | [REDACTED]  | [Timer] Reset System Timer [Reset Reason] Default [Next Late Check Time] 4/22/2024 10:43:17 | SO6404        |
| 4/21/2024 | 10:43:18 | S321  | Reset System Timer       | 9325 W MOSSYWOOD DR [DESERT SAGE ELEM]                                  | [Timer] Reset System Timer [Reset Reason] Default [Next Late Check Time] 4/22/2024 10:43:17 | SO6404        |
| 4/21/2024 | 10:43:18 | S505  | Reset System Timer       | W Overland Rd / S Empire Way [** s47<br>** ** IC ** 6300 w Overland **] | [Timer] Reset System Timer [Reset Reason] Default [Next Late Check Time] 4/22/2024 10:43:17 | SO6404        |
| 4/21/2024 | 10:43:18 | S509  | Reset System Timer       | W Overland Rd / S Empire Way [** s47<br>** ** IC ** 6300 w Overland **] | [Timer] Reset System Timer [Reset Reason] Default [Next Late Check Time] 4/22/2024 10:43:17 | SO6404        |
| 4/21/2024 | 10:43:18 | S404  | Reset System Timer       | 1049 CURTIS\N CURTIS RD   | [Timer] Reset System Timer [Reset Reason] Default [Next Late Check Time] 4/22/2024 10:43:17 | SO6404        |
| 4/21/2024 | 10:43:18 | S400  | Reset System Timer       | W OVERLAND RD / W HUMMEL DR   | [Timer] Reset System Timer [Reset Reason] Default [Next Late Check Time] 4/22/2024 10:43:17 | SO6404        |
| 4/21/2024 | 10:43:18 | 1513  | Reset System Timer       | 6498 INTERCHANGE\W INTERCHANGE LN                                       | [Timer] Reset System Timer [Reset Reason] Default [Next Late Check Time] 4/22/2024 10:43:17 | SO6404        |
| 4/21/2024 | 10:43:18 | 2310  | Reset System Timer       | 1649 ALBRIGHT\W OVERLAND RD   | [Timer] Reset System Timer [Reset Reason] Default [Next Late Check Time] 4/22/2024 10:43:17 | SO6404        |
| 4/21/2024 | 10:43:19 | 11M4  | Reset System Timer       | W Overland Rd / S Empire Way [** s47<br>** ** IC ** 6300 w Overland **] | [Timer] Reset System Timer [Reset Reason] Default [Next Late Check Time] 4/22/2024 10:43:17 | SO6404        |
| 4/21/2024 | 10:43:19 | 4812  | Reset System Timer       | 1599 EMPIRE\S EMPIRE WAY  | [Timer] Reset System Timer [Reset Reason] Default [Next Late Check Time] 4/22/2024 10:43:17 | SO6404        |
| 4/21/2024 | 10:43:19 | 1512  | Reset System Timer       | 5750 MORRIS HILL\W MORRIS HILL RD                                       | [Timer] Reset System Timer [Reset Reason] Default [Next Late Check Time] 4/22/2024 10:43:17 | SO6404        |
| 4/21/2024 | 10:43:19 | 1516  | Reset System Timer       | 5750 MORRIS HILL\W MORRIS HILL RD                                       | [Timer] Reset System Timer [Reset Reason] Default [Next Late Check Time] 4/22/2024 10:43:17 | SO6404        |
| 4/21/2024 | 10:43:19 | 1923  | Reset System Timer       | W Overland Rd / S Empire Way [** s47<br>** ** IC ** 6300 w Overland **] | [Timer] Reset System Timer [Reset Reason] Default [Next Late Check Time] 4/22/2024 10:43:17 | SO6404        |
| 4/21/2024 | 10:43:19 | 1523  | Reset System Timer       | 5721 MORRIS HILL\W MORRIS HILL RD                                       | [Timer] Reset System Timer [Reset Reason] Default [Next Late Check Time] 4/22/2024 10:43:17 | SO6404        |
| 4/21/2024 | 10:43:19 | 1514  | Reset System Timer       | 5721 MORRIS HILL\W MORRIS HILL RD                                       | [Timer] Reset System Timer [Reset Reason] Default [Next Late Check Time] 4/22/2024 10:43:17 | SO6404        |
| 4/21/2024 | 10:43:19 | 1511  | Reset System Timer       | 5721 MORRIS HILL\W MORRIS HILL RD                                       | [Timer] Reset System Timer [Reset Reason] Default [Next Late Check Time] 4/22/2024 10:43:17 | SO6404        |
| 4/21/2024 | 10:43:19 | 5316  | Reset System Timer       | W Overland Rd / S Empire Way [** s47<br>** ** IC ** 6300 w Overland **] | [Timer] Reset System Timer [Reset Reason] Default [Next Late Check Time] 4/22/2024 10:43:17 | SO6404        |
| 4/21/2024 | 10:54:35 | 1523  | Available                | W Overland Rd / S Empire Way [** s47<br>** ** IC ** 6300 w Overland **] | Unit Cleared From Incident 24-0123059   | 1523          |
| 4/21/2024 | 10:54:36 | 1511  | Available                | W Overland Rd / S Empire Way [** s47<br>** ** IC ** 6300 w Overland **] | Unit Cleared From Incident 24-0123059   | 1511          |
| 4/21/2024 | 10:54:45 | 1516  | Available                | W Overland Rd / S Empire Way [** s47<br>** ** IC ** 6300 w Overland **] | Unit Cleared From Incident 24-0123059   | 1516          |
| 4/21/2024 | 10:54:47 | 1512  | Available                | W Overland Rd / S Empire Way [** s47<br>** ** IC ** 6300 w Overland **] | Unit Cleared From Incident 24-0123059   | 1512          |
| 4/21/2024 | 10:55:05 | 1514  | Available                | W Overland Rd / S Empire Way [** s47<br>** ** IC ** 6300 w Overland **] | Unit Cleared From Incident 24-0123059   | 1514          |
| 4/21/2024 | 10:55:44 | 9362  | Enroute 2nd Loc          | 1401 E WATERTOWER ST  | Incident ID = 5608553, 43.60015, -116.376617, ,   | 9362          |
| 4/21/2024 | 11:00:18 | 785   | Available                | W Overland Rd / S Empire Way [** s47<br>** ** IC ** 6300 w Overland **] | Unit Cleared From Incident 24-0123059   | SO6166        |
| 4/21/2024 | 11:01:52 | S400  | Enroute 2nd Loc          | ACSO HANGER   | Incident ID = 5608553, [REDACTED]   | SO6339        |
| 4/21/2024 | 11:04:52 | 9362  | Arrived 2nd Loc          | 1401 E WATERTOWER ST  | Incident ID = 5608553, 43.60015, -116.376617, ,   | 9362          |
| 4/21/2024 | 11:06:27 | 9362  | Available                | W Overland Rd / S Empire Way [** s47<br>** ** IC ** 6300 w Overland **] | Unit Cleared From Incident 24-0123059   | SO5710        |
| 4/21/2024 | 11:06:57 |       | Read Comment             |   | Comment for Incident 553 was Marked as Read.  | SO6302        |
| 4/21/2024 | 11:06:58 |       | UserAction               |   | User clicked Exit/Save  | SO6302        |
| 4/21/2024 | 11:07:39 | 9361  | Available                | W Overland Rd / S Empire Way [** s47<br>** ** IC ** 6300 w Overland **] | Unit Cleared From Incident 24-0123059   | 9361          |
| 4/21/2024 | 11:11:46 |       | MultiAgencyResponse      |   | Generated Inc: Emergency Services Inc#: 24-0016122  | SO5710        |
| 4/21/2024 | 11:11:50 |       | Read Comment             |   | Comment for Incident 553 was marked as read.  | SO5710        |
| 4/21/2024 | 11:12:05 |       | UserAction               | W Overland Rd / S Empire Way  | User clicked Exit/Save  | SO5710        |
| 4/21/2024 | 11:13:57 |       | Read Comment             |   | Comment for Incident 553 was Marked as Read.  | SO6302        |
| 4/21/2024 | 11:13:59 |       | UserAction               |   | User clicked Exit/Save  | SO6302        |
| 4/21/2024 | 11:17:09 | STR13 | Available                | W Overland Rd / S Empire Way [** s47<br>** ** IC ** 6300 w Overland **] | Unit Cleared From Incident 24-0123059   | SO5710        |
| 4/21/2024 | 11:40:14 |       | UserAction               |   | User clicked Exit/Save  | SO5778        |
| 4/21/2024 | 11:41:37 | S404  | Available                | W Overland Rd / S Empire Way [** s47<br>** ** IC ** 6300 w Overland **] | Unit Cleared From Incident 24-0123059   | S404          |
| 4/21/2024 | 11:43:39 | S400  | Arrived 2nd Loc          | ACSO HANGER   | Incident ID = 5608553, [REDACTED]   | SO6339        |
| 4/21/2024 | 11:44:55 | 11M4  | Available                | W Overland Rd / S Empire Way [** s47<br>** ** IC ** 6300 w Overland **] | Unit Cleared From Incident 24-0123059   | SO5710        |
| 4/21/2024 | 11:48:25 | 3684  | Available                | W Overland Rd / S Empire Way [** s47<br>** ** IC ** 6300 w Overland **] | Unit Cleared From Incident 24-0123059   | SO5710        |
| 4/21/2024 | 11:48:25 | 5113  | Available                | W Overland Rd / S Empire Way [** s47<br>** ** IC ** 6300 w Overland **] | Unit Cleared From Incident 24-0123059   | SO5710        |
| 4/21/2024 | 11:48:26 | S321  | Available                | W Overland Rd / S Empire Way [** s47<br>** ** IC ** 6300 w Overland **] | Unit Cleared From Incident 24-0123059   | SO5710        |
| 4/21/2024 | 11:48:26 | S505  | Available                | W Overland Rd / S Empire Way [** s47<br>** ** IC ** 6300 w Overland **] | Unit Cleared From Incident 24-0123059   | SO5710        |
| 4/21/2024 | 11:48:26 | S509  | Available                | W Overland Rd / S Empire Way [** s47<br>** ** IC ** 6300 w Overland **] | Unit Cleared From Incident 24-0123059   | SO5710        |
| 4/21/2024 | 11:48:26 | S400  | Available                | W Overland Rd / S Empire Way [** s47<br>** ** IC ** 6300 w Overland **] | Unit Cleared From Incident 24-0123059   | SO5710        |
| 4/21/2024 | 11:48:26 | 1513  | Available                | W Overland Rd / S Empire Way [** s47<br>** ** IC ** 6300 w Overland **] | Unit Cleared From Incident 24-0123059   | SO5710        |
| 4/21/2024 | 11:48:26 | 2310  | Available                | W Overland Rd / S Empire Way [** s47<br>** ** IC ** 6300 w Overland **] | Unit Cleared From Incident 24-0123059   | SO5710        |

|           |          |      |                 |   |  |         |
|-----------|----------|------|-----------------|---|--|---------|
| 4/21/2024 | 11:48:26 | 4812 | Available       | W Overland Rd / S Empire Way [** s47<br>** ** IC ** 6300 w Overland **] | Unit Cleared From Incident 24-0123059        | SO5710  |
| 4/21/2024 | 11:48:26 | 1923 | Available       | W Overland Rd / S Empire Way [** s47<br>** ** IC ** 6300 w Overland **] | Unit Cleared From Incident 24-0123059        | SO5710  |
| 4/21/2024 | 11:48:26 | 5316 | Available       | W Overland Rd / S Empire Way [** s47<br>** ** IC ** 6300 w Overland **] | Unit Cleared From Incident 24-0123059        | SO5710  |
| 4/21/2024 | 11:48:26 | 5316 | Response Closed | ** s47 ** IC ** 6300 w Overland **                                      | Response Disposition:                        | SO5710  |
| 4/21/2024 | 11:49:34 |      | Read Comment    | W Overland Rd / S Empire Way  | Comment for Incident 553 was marked as read. | Mobile2 |
| 4/21/2024 | 16:10:33 |      | UserAction      |   | User clicked Exit/Save                       | SO5081  |
| 4/21/2024 | 18:13:53 |      | UserAction      |   | User clicked Exit/Save                       | SO6303  |
| 4/21/2024 | 18:14:25 |      | UserAction      |   | User clicked Exit/Save                       | SO6303  |
| 4/21/2024 | 18:15:23 |      | UserAction      |   | User clicked Exit/Save                       | SO6303  |
| 4/21/2024 | 18:27:54 |      | UserAction      |   | User clicked Exit/Save                       | SO5275  |
| 4/21/2024 | 18:32:40 |      | UserAction      |   | User clicked Exit/Save                       | SO5275  |
| 4/21/2024 | 19:21:05 |      | UserAction      |   | User clicked Exit/Save                       | SO5436  |
| 4/21/2024 | 19:26:27 |      | UserAction      |   | User clicked Exit/Save                       | SO5747  |
| 4/21/2024 | 23:03:59 |      | UserAction      |   | User clicked Exit/Save                       | SO6214  |
| 4/22/2024 | 03:26:01 |      | UserAction      |   | User clicked Exit/Save                       | SO6214  |
| 4/22/2024 | 05:13:52 |      | Read Comment    |   | Comment for Incident 553 was Marked as Read. | SO5617  |
| 4/22/2024 | 05:39:48 |      | UserAction      |   | User clicked Exit/Save                       | SO5617  |
| 4/22/2024 | 06:29:49 |      | UserAction      |   | User clicked Exit/Save                       | SO5617  |
| 4/22/2024 | 11:09:25 |      | UserAction      |   | User clicked Exit/Save                       | SO6043  |
| 4/22/2024 | 11:46:05 |      | UserAction      |   | User clicked Exit/Save                       | SO5954  |
| 4/22/2024 | 15:25:35 |      | UserAction      |   | User clicked Exit/Save                       | SO6303  |
| 4/22/2024 | 15:44:38 |      | UserAction      |   | User clicked Exit/Save                       | SO6249  |
| 4/23/2024 | 04:01:24 |      | UserAction      |   | User clicked Exit/Save                       | SO5668  |
| 4/23/2024 | 04:33:32 |      | UserAction      |   | User clicked Exit/Save                       | SO9319  |
| 4/23/2024 | 05:37:19 |      | UserAction      |   | User clicked Exit/Save                       | SO5668  |
| 4/23/2024 | 06:15:46 |      | UserAction      |   | User clicked Exit/Save                       | SO5668  |
| 4/23/2024 | 11:41:07 |      | UserAction      |   | User clicked Exit/Save                       | SO5942  |
| 4/23/2024 | 14:05:41 |      | UserAction      |   | User clicked Exit/Save                       | SO6134  |
| 4/24/2024 | 00:05:06 |      | UserAction      |   | User clicked Exit/Save                       | SO5777  |
| 4/24/2024 | 09:42:27 |      | UserAction      |   | User clicked Exit/Save                       | SO4722  |
| 4/24/2024 | 10:03:04 |      | UserAction      |   | User clicked Exit/Save                       | SO4722  |
| 4/25/2024 | 09:46:10 |      | UserAction      |   | User clicked Exit/Save                       | SO6347  |
| 4/25/2024 | 16:47:32 |      | UserAction      |   | User clicked Exit/Save                       | SO6044  |
| 4/26/2024 | 14:58:38 |      | UserAction      |   | User clicked Exit/Save                       | SO6044  |
| 4/27/2024 | 15:43:36 |      | UserAction      |   | User clicked Exit/Save                       | SO6303  |
| 4/27/2024 | 19:43:20 |      | UserAction      |   | User clicked Exit/Save                       | SO6214  |
| 4/28/2024 | 05:03:08 |      | UserAction      |   | User clicked Exit/Save                       | SO6214  |
| 5/3/2024  | 20:53:40 |      | UserAction      |   | User clicked Exit/Save                       | SO6129  |
| 5/5/2024  | 10:03:40 |      | UserAction      |   | User clicked Exit/Save                       | SO5617  |
| 5/9/2024  | 04:00:29 |      | UserAction      |   | User clicked Exit/Save                       | SO6051  |
| 6/1/2024  | 20:57:59 |      | UserAction      |   | User clicked Exit/Save                       | SO6214  |
| 8/7/2024  | 01:28:32 |      | UserAction      | W Overland Rd / S Empire Way  | User clicked Show All                        | SO6129  |
| 8/7/2024  | 01:30:27 |      | UserAction      | W Overland Rd / S Empire Way  | User clicked Save & Exit                     | SO6129  |
| 8/7/2024  | 01:30:27 |      | UserAction      | W Overland Rd / S Empire Way  | User clicked Save & Exit                     | SO6129  |

Edit Log

| Date      | Time     | Field                | Changed From     | Changed To                   | Reason                                  | Table                     | Workstation   | User          |
|-----------|----------|----------------------|------------------|------------------------------|---|---------------------------|---------------|---------------|
| 4/20/2024 | 20:57:13 | Agency Name          |                  | Law Enforcement              | (Response Viewer)                       | Incident                  | D19           | SO6214        |
| 4/20/2024 | 20:57:14 | Call Back Phone      |                  |                              | (Response Viewer)                       | Incident                  | D19           | SO6214        |
| 4/20/2024 | 20:57:15 | Address              | (Blank)          | (Blank)                      | New Entry                               | Response_Master_Incident  | D19           | SO6214        |
| 4/20/2024 | 20:57:21 | Address              | (Blank)          | over/emp                     | New Entry                               | Response_Master_Incident  | D19           | SO6214        |
| 4/20/2024 | 20:57:21 | Address              | over/emp         | W OVERLAND RD / S EMPIRE WAY | New Entry                               | Response_Master_Incident  | D19           | SO6214        |
| 4/20/2024 | 20:57:21 | Latitude             | 0                | 43589970                     | Selected/Returned from GeoLocator Entry | Response_Master_Incident  | D19           | SO6214        |
| 4/20/2024 | 20:57:21 | Longitude            | 0                | 116259286                    | Selected/Returned from GeoLocator Entry | Response_Master_Incident  | D19           | SO6214        |
| 4/20/2024 | 20:57:22 | City                 |                  | BOISE                        | Updated City                            | Response_Master_Incident  | D19           | SO6214        |
| 4/20/2024 | 20:57:22 | Jurisdiction         | Boise PD         | Boise PD                     | (Response Viewer)                       | Response_Master_Incident  | D19           | SO6214        |
| 4/20/2024 | 20:57:22 | Division             | Boise PD Bench 6 | Boise PD Bench 6             | (Response Viewer)                       | Response_Master_Incident  | D19           | SO6214        |
| 4/20/2024 | 20:57:22 | Battalion            | Boise PD Bench 6 | Boise PD Bench 6             | (Response Viewer)                       | Response_Master_Incident  | D19           | SO6214        |
| 4/20/2024 | 20:57:22 | Response_Area        | BPDB6            | BPDB6                        | (Response Viewer)                       | Response_Master_Incident  | D19           | SO6214        |
| 4/20/2024 | 20:57:22 | Address              |                  | W OVERLAND RD / S EMPIRE WAY | New Entry                               | Incident                  | D19           | SO6214        |
| 4/20/2024 | 20:57:22 | City                 |                  | BOISE                        | New Entry                               | Incident                  | D19           | SO6214        |
| 4/20/2024 | 20:57:22 | County               |                  | ADA COUNTY                   | New Entry                               | Incident                  | D19           | SO6214        |
| 4/20/2024 | 20:57:22 | State                |                  | ID                           | New Entry                               | Incident                  | D19           | SO6214        |
| 4/20/2024 | 20:57:22 | Postal Code          |                  | 83709                        | New Entry                               | Incident                  | D19           | SO6214        |
| 4/20/2024 | 20:57:22 | StreetID             | 0                | 12429                        | New Entry                               | Incident                  | D19           | SO6214        |
| 4/20/2024 | 20:57:22 | Location Name        |                  |                              | New Entry                               | Incident                  | D19           | SO6214        |
| 4/20/2024 | 20:57:22 | Latitude             | 0                | 43589970                     | New Entry                               | Incident                  | D19           | SO6214        |
| 4/20/2024 | 20:57:22 | Longitude            | 0                | 116259286                    | New Entry                               | Incident                  | D19           | SO6214        |
| 4/20/2024 | 20:57:22 | Division             |                  | Boise PD Bench 6             | New Entry                               | Incident                  | D19           | SO6214        |
| 4/20/2024 | 20:57:22 | Battalion            |                  | Boise PD Bench 6             | New Entry                               | Incident                  | D19           | SO6214        |
| 4/20/2024 | 20:57:22 | Jurisdiction         |                  | Boise PD                     | New Entry                               | Incident                  | D19           | SO6214        |
| 4/20/2024 | 20:57:22 | Home Sector          | 0                | 32                           | New Entry                               | Incident                  | D19           | SO6214        |
| 4/20/2024 | 20:57:22 | Current Sector       | 0                | 32                           | New Entry                               | Incident                  | D19           | SO6214        |
| 4/20/2024 | 20:57:22 | House Number         |                  | 0                            | New Entry                               | Incident                  | D19           | SO6214        |
| 4/20/2024 | 20:57:22 | Response Area        |                  | BPDB6                        | New Entry                               | Incident                  | D19           | SO6214        |
| 4/20/2024 | 20:57:22 | Map Info             |                  | P26                          | (Response Viewer)                       | Incident                  | D19           | SO6214        |
| 4/20/2024 | 20:57:22 | Caller Building      |                  | B032                         | (Response Viewer)                       | Incident                  | D19           | SO6214        |
| 4/20/2024 | 20:57:22 | Map_Info             |                  | P26                          | Polygon Lookup                          | Response_Master_Incident  | D19           | SO6214        |
| 4/20/2024 | 20:57:22 | Caller_Building      |                  | B032                         | Polygon Lookup                          | Response_Master_Incident  | D19           | SO6214        |
| 4/20/2024 | 20:57:32 | DispatchLevel        |                  | Default                      | (Response Viewer)                       | Response_Master_Incident  | D19           | SO6214        |
| 4/20/2024 | 20:57:32 | Problem              |                  | HELP-Officer Needs Help      | (Response Viewer)                       | Response_Master_Incident  | D19           | SO6214        |
| 4/20/2024 | 20:57:32 | Response_Plan        |                  | 2P3 Response - 21            | (Response Viewer)                       | Response_Master_Incident  | D19           | SO6214        |
| 4/20/2024 | 20:57:32 | ResponsePlanType     | 0                | 1                            | (Response Viewer)                       | Response_Master_Incident  | D19           | SO6214        |
| 4/20/2024 | 20:57:32 | Priority_Description | P3 - Emergency   | P3 - Emergency               | (Response Viewer)                       | Response_Master_Incident  | D19           | SO6214        |
| 4/20/2024 | 20:57:32 | Priority_Number      | 0                | 5                            | (Response Viewer)                       | Response_Master_Incident  | D19           | SO6214        |
| 4/20/2024 | 20:57:32 | Incident_Type        | Response 21      | Response 21                  | (Response Viewer)                       | Response_Master_Incident  | D19           | SO6214        |
| 4/20/2024 | 20:57:37 | Unread Comment       | False            | True                         | (Response Viewer)                       | Incident                  | D19           | SO6214        |
| 4/20/2024 | 20:57:39 | Pickup_Map_Info      |                  | P26                          | Response_Transports                     | ECFCADAPP07               | SO6214        |               |
| 4/20/2024 | 20:57:39 | Map_Info             | P26              | P26                          | Response_Master_Incident                | ECFCADAPP07               | SO6214        |               |
| 4/20/2024 | 20:57:39 | Caller_Building      | B032             | B032                         | Polygon Lookup                          | Response_Master_Incident  | D19           | SO6214        |
| 4/20/2024 | 20:57:41 | Read Call            | False            | True                         | (Response Viewer)                       | Response_Master_Incident  | D12           | SO6129        |
| 4/20/2024 | 20:57:41 | Read Comment         | False            | True                         | (Response Viewer)                       | Response_Master_Incident  | D12           | SO6129        |
| 4/20/2024 | 20:57:46 | Location_Name        |                  | ** s47 **                    | (Response Viewer)                       | Response_Master_Incident  | D19           | SO6214        |
| 4/20/2024 | 20:58:04 | Unread Comment       | False            | True                         | (Response Viewer)                       | Incident                  | D19           | SO6214        |
| 4/20/2024 | 20:59:07 | Caller_Name          |                  |                              | (Response Viewer)                       | Response_Master_Incident  | D19           | SO6214        |
| 4/20/2024 | 21:00:48 | TowedBy              |                  |                              | IncidentSupplementVehicle               | ECFPROX01                 | TTMSInterface |               |
| 4/20/2024 | 21:00:48 | VehicleColor2        |                  |                              | Record Edited.                          |                           |               |               |
| 4/20/2024 | 21:00:48 |                      |                  |                              | Record ID 1253483                       | IncidentSupplementVehicle | ECFPROX01     | TTMSInterface |
| 4/20/2024 | 21:00:50 | Characteristics      |                  |                              | Supplement Vehicle                      | IncidentSupplementVehicle | ECFPROX01     | TTMSInterface |
| 4/20/2024 | 21:00:50 | Comments             |                  |                              | Record Edited.                          |                           |               |               |
| 4/20/2024 | 21:00:50 |                      |                  |                              | Record ID 1253483                       | IncidentSupplementVehicle | ECFPROX01     | TTMSInterface |
| 4/20/2024 | 21:00:50 | LicensePlateNumber   |                  |                              | Supplement Vehicle                      | IncidentSupplementVehicle | ECFPROX01     | TTMSInterface |
| 4/20/2024 | 21:00:50 | LicensePlateType     | PC               |                              | Record Edited.                          |                           |               |               |
| 4/20/2024 | 21:00:50 |                      |                  |                              | Record ID 1253483                       | IncidentSupplementVehicle | ECFPROX01     | TTMSInterface |
| 4/20/2024 | 21:00:50 |                      |                  |                              | Supplement Vehicle                      | IncidentSupplementVehicle | ECFPROX01     | TTMSInterface |
| 4/20/2024 | 21:00:50 |                      |                  |                              | Record Edited.                          |                           |               |               |
| 4/20/2024 | 21:00:50 |                      |                  |                              | Record ID 1253483                       | IncidentSupplementVehicle | ECFPROX01     | TTMSInterface |



|           |          |                 |           |                      |  |  |      |        |                     |
|-----------|----------|-----------------|-----------|----------------------|--|--|------|--------|---------------------|
| 4/20/2024 | 21:00:50 | TowedBy         |           |                      | Supplement Vehicle Record Edited.                                    | IncidentSupplementVehicle                        | ECFP | PROX01 | TTMSInterface       |
| 4/20/2024 | 21:00:50 | VehicleColor1   |           | GRY                  | Record ID 1253483 Supplement Vehicle Record Edited.                  | IncidentSupplementVehicle                        | ECFP | PROX01 | TTMSInterface       |
| 4/20/2024 | 21:00:50 | VehicleColor2   |           |                      | Record ID 1253483 Supplement Vehicle Record Edited.                  | IncidentSupplementVehicle                        | ECFP | PROX01 | TTMSInterface       |
| 4/20/2024 | 21:00:50 | VehicleMake     |           | GMC                  | Record ID 1253483 Supplement Vehicle Record Edited.                  | IncidentSupplementVehicle                        | ECFP | PROX01 | TTMSInterface       |
| 4/20/2024 | 21:00:50 | VehicleMakeYear |           | 1999                 | Record ID 1253483 Supplement Vehicle Record Edited.                  | IncidentSupplementVehicle                        | ECFP | PROX01 | TTMSInterface       |
| 4/20/2024 | 21:00:50 | VehicleModel    |           | TRUCK                | Record ID 1253483 Supplement Vehicle Record Edited.                  | IncidentSupplementVehicle                        | ECFP | PROX01 | TTMSInterface       |
| 4/20/2024 | 21:00:50 | VehicleStyle    |           | LL                   | Record ID 1253483 Supplement Vehicle Record Edited.                  | IncidentSupplementVehicle                        | ECFP | PROX01 | TTMSInterface       |
| 4/20/2024 | 21:00:50 | VIN             |           | [REDACTED]           | Record ID 1253483 Supplement Vehicle Record Edited.                  | IncidentSupplementVehicle                        | ECFP | PROX01 | TTMSInterface       |
| 4/20/2024 | 21:01:59 | Location_Name   | ** s47 ** | ** s47 ** 3110 IC    | Record ID 1253483 (Response Viewer) Supplement Person Record Edited. | Response_Master_IncidentIncidentSupplementPerson | D19  | ECFP   | SO6214TTMSInterface |
| 4/20/2024 | 21:03:42 | AddressApt      |           |                      | Record ID 1449615 Supplement Person Record Edited.                   | IncidentSupplementPerson                         | ECFP | PROX01 | TTMSInterface       |
| 4/20/2024 | 21:03:42 | AddressStreet   |           | 525 S AMERICANA BLVD | Record ID 1449615 Supplement Person Record Edited.                   | IncidentSupplementPerson                         | ECFP | PROX01 | TTMSInterface       |
| 4/20/2024 | 21:03:42 | Build           |           |                      | Record ID 1449615 Supplement Person Record Edited.                   | IncidentSupplementPerson                         | ECFP | PROX01 | TTMSInterface       |
| 4/20/2024 | 21:03:42 | Characteristics |           |                      | Record ID 1449615 Supplement Person Record Edited.                   | IncidentSupplementPerson                         | ECFP | PROX01 | TTMSInterface       |
| 4/20/2024 | 21:03:42 | City            |           | BOISE                | Record ID 1449615 Supplement Person Record Edited.                   | IncidentSupplementPerson                         | ECFP | PROX01 | TTMSInterface       |
| 4/20/2024 | 21:03:42 | Comments        |           |                      | Record ID 1449615 Supplement Person Record Edited.                   | IncidentSupplementPerson                         | ECFP | PROX01 | TTMSInterface       |
| 4/20/2024 | 21:03:42 | DateOfBirth     |           | [REDACTED]           | Record ID 1449615 Supplement Person Record Edited.                   | IncidentSupplementPerson                         | ECFP | PROX01 | TTMSInterface       |
| 4/20/2024 | 21:03:42 | EyesType        |           | BLU                  | Record ID 1449615 Supplement Person Record Edited.                   | IncidentSupplementPerson                         | ECFP | PROX01 | TTMSInterface       |
| 4/20/2024 | 21:03:42 | Facial          |           |                      | Record ID 1449615 Supplement Person Record Edited.                   | IncidentSupplementPerson                         | ECFP | PROX01 | TTMSInterface       |
| 4/20/2024 | 21:03:42 | FirstName       |           | DENNIS               | Record ID 1449615 Supplement Person Record Edited.                   | IncidentSupplementPerson                         | ECFP | PROX01 | TTMSInterface       |
| 4/20/2024 | 21:03:42 | FlightDirection |           |                      | Record ID 1449615 Supplement Person Record Edited.                   | IncidentSupplementPerson                         | ECFP | PROX01 | TTMSInterface       |
| 4/20/2024 | 21:03:42 | FlightMode      |           |                      | Record ID 1449615 Supplement Person Record Edited.                   | IncidentSupplementPerson                         | ECFP | PROX01 | TTMSInterface       |
| 4/20/2024 | 21:03:42 | GenderType      |           | M                    | Record ID 1449615 Supplement Person Record Edited.                   | IncidentSupplementPerson                         | ECFP | PROX01 | TTMSInterface       |
| 4/20/2024 | 21:03:42 | Glasses         |           |                      | Record ID 1449615 Supplement Person Record Edited.                   | IncidentSupplementPerson                         | ECFP | PROX01 | TTMSInterface       |
| 4/20/2024 | 21:03:42 | HairType        |           | BRO                  | Record ID 1449615 Supplement Person Record Edited.                   | IncidentSupplementPerson                         | ECFP | PROX01 | TTMSInterface       |
| 4/20/2024 | 21:03:42 | Hat             |           |                      | Record ID 1449615 Supplement Person Record Edited.                   | IncidentSupplementPerson                         | ECFP | PROX01 | TTMSInterface       |
| 4/20/2024 | 21:03:42 | Height          |           | 67                   | Record ID 1449615 Supplement Person Record Edited.                   | IncidentSupplementPerson                         | ECFP | PROX01 | TTMSInterface       |
| 4/20/2024 | 21:03:42 | Jacket          |           |                      | Record ID 1449615 Supplement Person Record Edited.                   | IncidentSupplementPerson                         | ECFP | PROX01 | TTMSInterface       |
| 4/20/2024 | 21:03:42 | LastName        |           | MULQUEEN             | Record ID 1449615 Supplement Person Record Edited.                   | IncidentSupplementPerson                         | ECFP | PROX01 | TTMSInterface       |
| 4/20/2024 | 21:03:42 | MiddleName      |           | VINCENT              | Record ID 1449615 Supplement Person Record Edited.                   | IncidentSupplementPerson                         | ECFP | PROX01 | TTMSInterface       |
| 4/20/2024 | 21:03:42 | Pants           |           |                      | Record ID 1449615 Supplement Person Record Edited.                   | IncidentSupplementPerson                         | ECFP | PROX01 | TTMSInterface       |
| 4/20/2024 | 21:03:42 | Phone           |           |                      | Record ID 1449615 Supplement Person Record Edited.                   | IncidentSupplementPerson                         | ECFP | PROX01 | TTMSInterface       |
| 4/20/2024 | 21:03:42 | RaceType        | U         |                      | Record ID 1449615 Supplement Person Record Edited.                   | IncidentSupplementPerson                         | ECFP | PROX01 | TTMSInterface       |
| 4/20/2024 | 21:03:42 | Shirt           |           |                      | Record ID 1449615 Supplement Person Record Edited.                   | IncidentSupplementPerson                         | ECFP | PROX01 | TTMSInterface       |
| 4/20/2024 | 21:03:42 | Shoes           |           |                      | Record ID 1449615 Supplement Person Record Edited.                   | IncidentSupplementPerson                         | ECFP | PROX01 | TTMSInterface       |
| 4/20/2024 | 21:03:42 | SSN             |           | [REDACTED]           | Record ID 1449615 Supplement Person Record Edited.                   | IncidentSupplementPerson                         | ECFP | PROX01 | TTMSInterface       |
| 4/20/2024 | 21:03:42 | State           |           | ID                   | Record ID 1449615 Supplement Person Record Edited.                   | IncidentSupplementPerson                         | ECFP | PROX01 | TTMSInterface       |
| 4/20/2024 | 21:03:42 | Weapon          |           |                      | Record ID 1449615 Supplement Person Record Edited.                   | IncidentSupplementPerson                         | ECFP | PROX01 | TTMSInterface       |
| 4/20/2024 | 21:03:42 | Weight          |           | 135                  | Record ID 1449615 Supplement Person Record Edited.                   | IncidentSupplementPerson                         | ECFP | PROX01 | TTMSInterface       |
| 4/20/2024 | 21:03:42 | ZipCode         |           | 83702-6730           | Record ID 1449615 Supplement Person Record Edited.                   | IncidentSupplementPerson                         | ECFP | PROX01 | TTMSInterface       |
| 4/20/2024 | 21:03:44 | AddressApt      |           |                      | Record ID 1449615 Supplement Person Record Edited.                   | IncidentSupplementPerson                         | ECFP | PROX01 | TTMSInterface       |
| 4/20/2024 | 21:03:44 | AddressStreet   |           | 525 S AMERICANA BLVD | Record ID 1449615 Supplement Person Record Edited.                   | IncidentSupplementPerson                         | ECFP | PROX01 | TTMSInterface       |

|           |          |                       |            |          |  |                           |      |        |
|-----------|----------|-----------------------|------------|----------|--|---------------------------|------|--------|
| 4/20/2024 | 21:03:44 | Characteristics       |            |          | Supplement Person Record Edited.                   | IncidentSupplementPerson  | ECFP | TTMS   |
| 4/20/2024 | 21:03:44 | City                  | BOISE      |          | Record ID 1449615 Supplement Person Record Edited. | IncidentSupplementPerson  | ECFP | TTMS   |
| 4/20/2024 | 21:03:44 | EyesType              | BLU        |          | Record ID 1449615 Supplement Person Record Edited. | IncidentSupplementPerson  | ECFP | TTMS   |
| 4/20/2024 | 21:03:44 | FirstName             | DENNIS     | dennis   | Record ID 1449615 Supplement Person Record Edited. | IncidentSupplementPerson  | ECFP | TTMS   |
| 4/20/2024 | 21:03:44 | FlightDirection       |            |          | Record ID 1449615 Supplement Person Record Edited. | IncidentSupplementPerson  | ECFP | TTMS   |
| 4/20/2024 | 21:03:44 | FlightMode            |            |          | Record ID 1449615 Supplement Person Record Edited. | IncidentSupplementPerson  | ECFP | TTMS   |
| 4/20/2024 | 21:03:44 | HairType              | BRO        |          | Record ID 1449615 Supplement Person Record Edited. | IncidentSupplementPerson  | ECFP | TTMS   |
| 4/20/2024 | 21:03:44 | Hat                   |            |          | Record ID 1449615 Supplement Person Record Edited. | IncidentSupplementPerson  | ECFP | TTMS   |
| 4/20/2024 | 21:03:44 | Height                | 67         |          | Record ID 1449615 Supplement Person Record Edited. | IncidentSupplementPerson  | ECFP | TTMS   |
| 4/20/2024 | 21:03:44 | Jacket                |            |          | Record ID 1449615 Supplement Person Record Edited. | IncidentSupplementPerson  | ECFP | TTMS   |
| 4/20/2024 | 21:03:44 | LastName              | MULQUEEN   | mulqueen | Record ID 1449615 Supplement Person Record Edited. | IncidentSupplementPerson  | ECFP | TTMS   |
| 4/20/2024 | 21:03:44 | MiddleName            | VINCENT    |          | Record ID 1449615 Supplement Person Record Edited. | IncidentSupplementPerson  | ECFP | TTMS   |
| 4/20/2024 | 21:03:44 | OperatorLicenseNumber |            |          | Record ID 1449615 Supplement Person Record Edited. | IncidentSupplementPerson  | ECFP | TTMS   |
| 4/20/2024 | 21:03:44 | Pants                 |            |          | Record ID 1449615 Supplement Person Record Edited. | IncidentSupplementPerson  | ECFP | TTMS   |
| 4/20/2024 | 21:03:44 | Shirt                 |            |          | Record ID 1449615 Supplement Person Record Edited. | IncidentSupplementPerson  | ECFP | TTMS   |
| 4/20/2024 | 21:03:44 | Shoes                 |            |          | Record ID 1449615 Supplement Person Record Edited. | IncidentSupplementPerson  | ECFP | TTMS   |
| 4/20/2024 | 21:03:44 | SSN                   |            |          | Record ID 1449615 Supplement Person Record Edited. | IncidentSupplementPerson  | ECFP | TTMS   |
| 4/20/2024 | 21:03:44 | State                 | ID         |          | Record ID 1449615 Supplement Person Record Edited. | IncidentSupplementPerson  | ECFP | TTMS   |
| 4/20/2024 | 21:03:44 | Weight                | 135        |          | Record ID 1449615 Supplement Person Record Edited. | IncidentSupplementPerson  | ECFP | TTMS   |
| 4/20/2024 | 21:03:44 | ZipCode               | 83702-6730 |          | Record ID 1449615 Supplement Person Record Edited. | IncidentSupplementPerson  | ECFP | TTMS   |
| 4/20/2024 | 21:03:47 | AddressApt            |            |          | Record ID 1449615 Supplement Person Record Edited. | IncidentSupplementPerson  | ECFP | TTMS   |
| 4/20/2024 | 21:03:47 | Build                 |            |          | Record ID 1449615 Supplement Person Record Edited. | IncidentSupplementPerson  | ECFP | TTMS   |
| 4/20/2024 | 21:03:47 | Characteristics       |            |          | Record ID 1449615 Supplement Person Record Edited. | IncidentSupplementPerson  | ECFP | TTMS   |
| 4/20/2024 | 21:03:47 | Comments              |            |          | Record ID 1449615 Supplement Person Record Edited. | IncidentSupplementPerson  | ECFP | TTMS   |
| 4/20/2024 | 21:03:47 | Facial                |            |          | Record ID 1449615 Supplement Person Record Edited. | IncidentSupplementPerson  | ECFP | TTMS   |
| 4/20/2024 | 21:03:47 | FirstName             | dennis     | DENNIS   | Record ID 1449615 Supplement Person Record Edited. | IncidentSupplementPerson  | ECFP | TTMS   |
| 4/20/2024 | 21:03:47 | FlightDirection       |            |          | Record ID 1449615 Supplement Person Record Edited. | IncidentSupplementPerson  | ECFP | TTMS   |
| 4/20/2024 | 21:03:47 | FlightMode            |            |          | Record ID 1449615 Supplement Person Record Edited. | IncidentSupplementPerson  | ECFP | TTMS   |
| 4/20/2024 | 21:03:47 | Glasses               |            |          | Record ID 1449615 Supplement Person Record Edited. | IncidentSupplementPerson  | ECFP | TTMS   |
| 4/20/2024 | 21:03:47 | Hat                   |            |          | Record ID 1449615 Supplement Person Record Edited. | IncidentSupplementPerson  | ECFP | TTMS   |
| 4/20/2024 | 21:03:47 | Jacket                |            |          | Record ID 1449615 Supplement Person Record Edited. | IncidentSupplementPerson  | ECFP | TTMS   |
| 4/20/2024 | 21:03:47 | LastName              | mulqueen   | MULQUEEN | Record ID 1449615 Supplement Person Record Edited. | IncidentSupplementPerson  | ECFP | TTMS   |
| 4/20/2024 | 21:03:47 | Pants                 |            |          | Record ID 1449615 Supplement Person Record Edited. | IncidentSupplementPerson  | ECFP | TTMS   |
| 4/20/2024 | 21:03:47 | Phone                 |            |          | Record ID 1449615 Supplement Person Record Edited. | IncidentSupplementPerson  | ECFP | TTMS   |
| 4/20/2024 | 21:03:47 | RaceType              | U          |          | Record ID 1449615 Supplement Person Record Edited. | IncidentSupplementPerson  | ECFP | TTMS   |
| 4/20/2024 | 21:03:47 | Shirt                 |            |          | Record ID 1449615 Supplement Person Record Edited. | IncidentSupplementPerson  | ECFP | TTMS   |
| 4/20/2024 | 21:03:47 | Shoes                 |            |          | Record ID 1449615 Supplement Person Record Edited. | IncidentSupplementPerson  | ECFP | TTMS   |
| 4/20/2024 | 21:03:47 | Weapon                |            |          | Record ID 1449615 Supplement Person Record Edited. | IncidentSupplementPerson  | ECFP | TTMS   |
| 4/20/2024 | 21:06:14 | Read Comment          | False      | True     | (Response Viewer)                                  | Response_Master_Incident  | D12  | SO6129 |
| 4/20/2024 | 21:06:39 | Unread Comment        | False      | True     | (Response Viewer)                                  | Incident                  | D7   | SO5275 |
| 4/20/2024 | 21:06:56 | Read Comment          | False      | True     | (Response Viewer)                                  | Response_Master_Incident  | D12  | SO6129 |
| 4/20/2024 | 21:07:23 | Unread Comment        | False      | True     | (Response Viewer)                                  | Incident                  | D19  | SO6214 |
| 4/20/2024 | 21:07:40 | Read Comment          | False      | True     | (Response Viewer)                                  | Response_Master_Incident  | D12  | SO6129 |
| 4/20/2024 | 21:07:42 | Unread Comment        | False      | True     | (Response Viewer)                                  | Incident                  | D1   | SO5845 |
| 4/20/2024 | 21:08:21 | LicensePlateNumber    |            |          | Supplement Vehicle Record Edited.                  | IncidentSupplementVehicle | ECFP | TTMS   |

|           |          |                    |                      |   |   |                           |             |               |
|-----------|----------|--------------------|----------------------|---|---|---------------------------|-------------|---------------|
| 4/20/2024 | 21:08:21 | TowedBy            |                      |   | Record ID 1253483<br>Supplement Vehicle<br>Record Edited. | IncidentSupplementVehicle | ECFPROX01   | TTMSInterface |
| 4/20/2024 | 21:08:21 | VehicleColor1      | GRY                  |   | Record ID 1253483<br>Supplement Vehicle<br>Record Edited. | IncidentSupplementVehicle | ECFPROX01   | TTMSInterface |
| 4/20/2024 | 21:08:21 | VehicleColor2      |                      |   | Record ID 1253483<br>Supplement Vehicle<br>Record Edited. | IncidentSupplementVehicle | ECFPROX01   | TTMSInterface |
| 4/20/2024 | 21:08:21 | VehicleMake        | GMC                  |   | Record ID 1253483<br>Supplement Vehicle<br>Record Edited. | IncidentSupplementVehicle | ECFPROX01   | TTMSInterface |
| 4/20/2024 | 21:08:21 | VehicleMakeYear    | 1999                 |   | Record ID 1253483<br>Supplement Vehicle<br>Record Edited. | IncidentSupplementVehicle | ECFPROX01   | TTMSInterface |
| 4/20/2024 | 21:08:21 | VehicleModel       | TRUCK                |   | Record ID 1253483<br>Supplement Vehicle<br>Record Edited. | IncidentSupplementVehicle | ECFPROX01   | TTMSInterface |
| 4/20/2024 | 21:08:21 | VehicleStyle       | LL                   |   | Record ID 1253483<br>Supplement Vehicle<br>Record Edited. | IncidentSupplementVehicle | ECFPROX01   | TTMSInterface |
| 4/20/2024 | 21:08:21 | VIN                | [REDACTED]           |   | Record ID 1253483<br>Supplement Vehicle<br>Record Edited. | IncidentSupplementVehicle | ECFPROX01   | TTMSInterface |
| 4/20/2024 | 21:08:23 | Characteristics    |                      |   | Record ID 1253483<br>Supplement Vehicle<br>Record Edited. | IncidentSupplementVehicle | ECFPROX01   | TTMSInterface |
| 4/20/2024 | 21:08:23 | Comments           |                      |   | Record ID 1253483<br>Supplement Vehicle<br>Record Edited. | IncidentSupplementVehicle | ECFPROX01   | TTMSInterface |
| 4/20/2024 | 21:08:23 | LicensePlateNumber | [REDACTED]           | [REDACTED]                                  | Record ID 1253483<br>Supplement Vehicle<br>Record Edited. | IncidentSupplementVehicle | ECFPROX01   | TTMSInterface |
| 4/20/2024 | 21:08:23 | LicensePlateType   | PC                   |   | Record ID 1253483<br>Supplement Vehicle<br>Record Edited. | IncidentSupplementVehicle | ECFPROX01   | TTMSInterface |
| 4/20/2024 | 21:08:23 | TowedBy            |                      |   | Record ID 1253483<br>Supplement Vehicle<br>Record Edited. | IncidentSupplementVehicle | ECFPROX01   | TTMSInterface |
| 4/20/2024 | 21:08:23 | VehicleColor2      |                      |   | Record ID 1253483<br>Supplement Vehicle<br>Record Edited. | IncidentSupplementVehicle | ECFPROX01   | TTMSInterface |
| 4/20/2024 | 21:10:18 | Location_Name      | ** s47 ** 3110 IC    | ** s47 ** IC ** 6300 w Overland **          | Record ID 1253483<br>(Response Viewer)                    | Response_Master_Incident  | D19         | SO6214        |
| 4/20/2024 | 21:16:33 | Read Comment       | False                | True  | (Response Viewer)   | Response_Master_Incident  | D12         | SO6129        |
| 4/20/2024 | 21:17:22 | Unread Comment     | False                | True  | (Response Viewer)   | Incident                  | D20         | SO6347        |
| 4/20/2024 | 21:18:23 | Read Comment       | False                | True  | (Response Viewer)   | Response_Master_Incident  | D12         | SO6129        |
| 4/20/2024 | 21:18:26 | Unread Comment     | False                | True  | (Response Viewer)   | Incident                  | D19         | SO6214        |
| 4/20/2024 | 21:25:08 | TowedBy            |                      |   | Supplement Vehicle<br>Record Edited.                      | IncidentSupplementVehicle | ECFPROX01   | TTMSInterface |
| 4/20/2024 | 21:25:08 | VehicleColor2      |                      |   | Record ID 1253487<br>Supplement Vehicle<br>Record Edited. | IncidentSupplementVehicle | ECFPROX01   | TTMSInterface |
| 4/20/2024 | 21:25:10 | Characteristics    |                      |   | Record ID 1253487<br>Supplement Vehicle<br>Record Edited. | IncidentSupplementVehicle | ECFPROX01   | TTMSInterface |
| 4/20/2024 | 21:25:10 | Comments           |                      |   | Record ID 1253487<br>Supplement Vehicle<br>Record Edited. | IncidentSupplementVehicle | ECFPROX01   | TTMSInterface |
| 4/20/2024 | 21:25:10 | LicensePlateNumber | [REDACTED]           | [REDACTED]                                  | Record ID 1253487<br>Supplement Vehicle<br>Record Edited. | IncidentSupplementVehicle | ECFPROX01   | TTMSInterface |
| 4/20/2024 | 21:25:10 | LicensePlateType   | PC                   |   | Record ID 1253487<br>Supplement Vehicle<br>Record Edited. | IncidentSupplementVehicle | ECFPROX01   | TTMSInterface |
| 4/20/2024 | 21:25:10 | TowedBy            |                      |   | Record ID 1253487<br>Supplement Vehicle<br>Record Edited. | IncidentSupplementVehicle | ECFPROX01   | TTMSInterface |
| 4/20/2024 | 21:25:10 | VehicleColor1      |                      | BLU   | Record ID 1253487<br>Supplement Vehicle<br>Record Edited. | IncidentSupplementVehicle | ECFPROX01   | TTMSInterface |
| 4/20/2024 | 21:25:10 | VehicleColor2      |                      |   | Record ID 1253487<br>Supplement Vehicle<br>Record Edited. | IncidentSupplementVehicle | ECFPROX01   | TTMSInterface |
| 4/20/2024 | 21:25:10 | VehicleMake        |                      | CHEV  | Record ID 1253487<br>Supplement Vehicle<br>Record Edited. | IncidentSupplementVehicle | ECFPROX01   | TTMSInterface |
| 4/20/2024 | 21:25:10 | VehicleMakeYear    |                      | 1991  | Record ID 1253487<br>Supplement Vehicle<br>Record Edited. | IncidentSupplementVehicle | ECFPROX01   | TTMSInterface |
| 4/20/2024 | 21:25:10 | VehicleModel       |                      | SUBURBAN                                    | Record ID 1253487<br>Supplement Vehicle<br>Record Edited. | IncidentSupplementVehicle | ECFPROX01   | TTMSInterface |
| 4/20/2024 | 21:25:10 | VehicleStyle       |                      | LL  | Record ID 1253487<br>Supplement Vehicle<br>Record Edited. | IncidentSupplementVehicle | ECFPROX01   | TTMSInterface |
| 4/20/2024 | 21:25:10 | VIN                |                      | [REDACTED]                                  | Record ID 1253487<br>Supplement Vehicle<br>Record Edited. | IncidentSupplementVehicle | ECFPROX01   | TTMSInterface |
| 4/20/2024 | 21:25:34 | Read Comment       | False                | True  | Record ID 1253487<br>(Response Viewer)                    | Response_Master_Incident  | D12         | SO6129        |
| 4/20/2024 | 21:25:51 | Unread Comment     | False                | True  | (Response Viewer)   | Incident                  | D12         | SO6129        |
| 4/20/2024 | 21:28:51 | Read Comment       | False                | True  | (Response Viewer)   | Response_Master_Incident  | D12         | SO6129        |
| 4/20/2024 | 21:29:11 | Unread Comment     | False                | True  | (Response Viewer)   | Incident                  | D1          | SO5845        |
| 4/20/2024 | 21:30:01 | Read Comment       | False                | True  | (Response Viewer)   | Response_Master_Incident  | D12         | SO6129        |
| 4/20/2024 | 21:30:47 | Unread Comment     | False                | True  | (Response Viewer)   | Incident                  | D20         | SO6347        |
| 4/20/2024 | 21:35:57 | Read Comment       | False                | True  | (Response Viewer)   | Response_Master_Incident  | D12         | SO6129        |
| 4/20/2024 | 21:36:21 | Unread Comment     | False                | True  | (Response Viewer)   | Incident                  | D20         | SO6347        |
| 4/20/2024 | 21:36:54 | Caller_Address     |                      | U12 TACTICAL COMMAND                        | (Response Viewer)   | Response_Master_Incident  | D20         | SO6347        |
| 4/20/2024 | 21:37:07 | Caller_Address     | U12 TACTICAL COMMAND | U12 TACTICAL COMMAND / 2850<br>INCIDENT CMD | (Response Viewer)   | Response_Master_Incident  | D20         | SO6347        |
| 4/20/2024 | 21:44:14 | Read Comment       | False                | True  | (Response Viewer)   | Response_Master_Incident  | D12         | SO6129        |
| 4/20/2024 | 21:45:11 | Unread Comment     | False                | True  | (Response Viewer)   | Incident                  | D20         | SO6347        |
| 4/20/2024 | 21:58:48 | Read Comment       | False                | True  | (Response Viewer)   | Response_Master_Incident  | D12         | SO6129        |
| 4/20/2024 | 21:59:17 | Unread Comment     | False                | True  | (Response Viewer)   | Incident                  | ECFMOBLOW01 | Mobile1       |
| 4/20/2024 | 22:04:41 | Characteristics    |                      |   | Supplement Vehicle<br>Record Edited.                      | IncidentSupplementVehicle | ECFPROX01   | TTMSInterface |
| 4/20/2024 | 22:04:41 | Comments           |                      |   | Record ID 1253491<br>Supplement Vehicle<br>Record Edited. | IncidentSupplementVehicle | ECFPROX01   | TTMSInterface |
| 4/20/2024 | 22:04:41 | LicensePlateNumber | [REDACTED]           | [REDACTED]                                  | Record ID 1253491<br>Supplement Vehicle<br>Record Edited. | IncidentSupplementVehicle | ECFPROX01   | TTMSInterface |
| 4/20/2024 | 22:04:41 | LicensePlateType   | PC                   |   | Record ID 1253491<br>Supplement Vehicle<br>Record Edited. | IncidentSupplementVehicle | ECFPROX01   | TTMSInterface |
| 4/20/2024 | 22:04:41 | TowedBy            |                      |   | Record ID 1253491<br>Supplement Vehicle<br>Record Edited. | IncidentSupplementVehicle | ECFPROX01   | TTMSInterface |
| 4/20/2024 | 22:04:41 | VehicleColor1      |                      |   | Record ID 1253491<br>Supplement Vehicle<br>Record Edited. | IncidentSupplementVehicle | ECFPROX01   | TTMSInterface |

|           |          |                 |            |                        |   |                           |           |               |
|-----------|----------|-----------------|------------|------------------------|---|---------------------------|-----------|---------------|
| 4/20/2024 | 22:04:41 | VehicleColor2   |            |                        | Record ID 1253491<br>Supplement Vehicle<br>Record Edited. | IncidentSupplementVehicle | ECFPROX01 | TTMSInterface |
| 4/20/2024 | 22:04:41 | VehicleMake     |            | CADI                   | Record ID 1253491<br>Supplement Vehicle<br>Record Edited. | IncidentSupplementVehicle | ECFPROX01 | TTMSInterface |
| 4/20/2024 | 22:04:41 | VehicleMakeYear |            | 2008                   | Record ID 1253491<br>Supplement Vehicle<br>Record Edited. | IncidentSupplementVehicle | ECFPROX01 | TTMSInterface |
| 4/20/2024 | 22:04:41 | VehicleModel    |            | SRX                    | Record ID 1253491<br>Supplement Vehicle<br>Record Edited. | IncidentSupplementVehicle | ECFPROX01 | TTMSInterface |
| 4/20/2024 | 22:04:41 | VehicleStyle    |            | LL                     | Record ID 1253491<br>Supplement Vehicle<br>Record Edited. | IncidentSupplementVehicle | ECFPROX01 | TTMSInterface |
| 4/20/2024 | 22:04:41 | VIN             |            | [REDACTED]             | Record ID 1253491<br>Supplement Vehicle<br>Record Edited. | IncidentSupplementVehicle | ECFPROX01 | TTMSInterface |
| 4/20/2024 | 22:04:57 | AddressApt      |            |                        | Record ID 1253491<br>Supplement Person<br>Record Edited.  | IncidentSupplementPerson  | ECFPROX01 | TTMSInterface |
| 4/20/2024 | 22:04:57 | AddressStreet   |            | [REDACTED]             | Record ID 1449629<br>Supplement Person<br>Record Edited.  | IncidentSupplementPerson  | ECFPROX01 | TTMSInterface |
| 4/20/2024 | 22:04:57 | Build           |            |                        | Record ID 1449629<br>Supplement Person<br>Record Edited.  | IncidentSupplementPerson  | ECFPROX01 | TTMSInterface |
| 4/20/2024 | 22:04:57 | Characteristics |            |                        | Record ID 1449629<br>Supplement Person<br>Record Edited.  | IncidentSupplementPerson  | ECFPROX01 | TTMSInterface |
| 4/20/2024 | 22:04:57 | City            |            | BOISE                  | Record ID 1449629<br>Supplement Person<br>Record Edited.  | IncidentSupplementPerson  | ECFPROX01 | TTMSInterface |
| 4/20/2024 | 22:04:57 | Comments        |            |                        | Record ID 1449629<br>Supplement Person<br>Record Edited.  | IncidentSupplementPerson  | ECFPROX01 | TTMSInterface |
| 4/20/2024 | 22:04:57 | DateOfBirth     |            | [REDACTED]             | Record ID 1449629<br>Supplement Person<br>Record Edited.  | IncidentSupplementPerson  | ECFPROX01 | TTMSInterface |
| 4/20/2024 | 22:04:57 | EyesType        |            | GRN                    | Record ID 1449629<br>Supplement Person<br>Record Edited.  | IncidentSupplementPerson  | ECFPROX01 | TTMSInterface |
| 4/20/2024 | 22:04:57 | Facial          |            |                        | Record ID 1449629<br>Supplement Person<br>Record Edited.  | IncidentSupplementPerson  | ECFPROX01 | TTMSInterface |
| 4/20/2024 | 22:04:57 | FirstName       |            | [REDACTED]             | Record ID 1449629<br>Supplement Person<br>Record Edited.  | IncidentSupplementPerson  | ECFPROX01 | TTMSInterface |
| 4/20/2024 | 22:04:57 | FlightDirection |            |                        | Record ID 1449629<br>Supplement Person<br>Record Edited.  | IncidentSupplementPerson  | ECFPROX01 | TTMSInterface |
| 4/20/2024 | 22:04:57 | FlightMode      |            |                        | Record ID 1449629<br>Supplement Person<br>Record Edited.  | IncidentSupplementPerson  | ECFPROX01 | TTMSInterface |
| 4/20/2024 | 22:04:57 | GenderType      |            | M                      | Record ID 1449629<br>Supplement Person<br>Record Edited.  | IncidentSupplementPerson  | ECFPROX01 | TTMSInterface |
| 4/20/2024 | 22:04:57 | Glasses         |            |                        | Record ID 1449629<br>Supplement Person<br>Record Edited.  | IncidentSupplementPerson  | ECFPROX01 | TTMSInterface |
| 4/20/2024 | 22:04:57 | HairType        |            | BRO                    | Record ID 1449629<br>Supplement Person<br>Record Edited.  | IncidentSupplementPerson  | ECFPROX01 | TTMSInterface |
| 4/20/2024 | 22:04:57 | Hat             |            |                        | Record ID 1449629<br>Supplement Person<br>Record Edited.  | IncidentSupplementPerson  | ECFPROX01 | TTMSInterface |
| 4/20/2024 | 22:04:57 | Height          |            | 70                     | Record ID 1449629<br>Supplement Person<br>Record Edited.  | IncidentSupplementPerson  | ECFPROX01 | TTMSInterface |
| 4/20/2024 | 22:04:57 | Jacket          |            |                        | Record ID 1449629<br>Supplement Person<br>Record Edited.  | IncidentSupplementPerson  | ECFPROX01 | TTMSInterface |
| 4/20/2024 | 22:04:57 | LastName        |            | [REDACTED]             | Record ID 1449629<br>Supplement Person<br>Record Edited.  | IncidentSupplementPerson  | ECFPROX01 | TTMSInterface |
| 4/20/2024 | 22:04:57 | MiddleName      |            | [REDACTED]             | Record ID 1449629<br>Supplement Person<br>Record Edited.  | IncidentSupplementPerson  | ECFPROX01 | TTMSInterface |
| 4/20/2024 | 22:04:57 | Pants           |            |                        | Record ID 1449629<br>Supplement Person<br>Record Edited.  | IncidentSupplementPerson  | ECFPROX01 | TTMSInterface |
| 4/20/2024 | 22:04:57 | Phone           |            |                        | Record ID 1449629<br>Supplement Person<br>Record Edited.  | IncidentSupplementPerson  | ECFPROX01 | TTMSInterface |
| 4/20/2024 | 22:04:57 | RaceType        | U          |                        | Record ID 1449629<br>Supplement Person<br>Record Edited.  | IncidentSupplementPerson  | ECFPROX01 | TTMSInterface |
| 4/20/2024 | 22:04:57 | Shirt           |            |                        | Record ID 1449629<br>Supplement Person<br>Record Edited.  | IncidentSupplementPerson  | ECFPROX01 | TTMSInterface |
| 4/20/2024 | 22:04:57 | Shoes           |            |                        | Record ID 1449629<br>Supplement Person<br>Record Edited.  | IncidentSupplementPerson  | ECFPROX01 | TTMSInterface |
| 4/20/2024 | 22:04:57 | SSN             |            | [REDACTED]             | Record ID 1449629<br>Supplement Person<br>Record Edited.  | IncidentSupplementPerson  | ECFPROX01 | TTMSInterface |
| 4/20/2024 | 22:04:57 | State           |            | ID                     | Record ID 1449629<br>Supplement Person<br>Record Edited.  | IncidentSupplementPerson  | ECFPROX01 | TTMSInterface |
| 4/20/2024 | 22:04:57 | Weapon          |            |                        | Record ID 1449629<br>Supplement Person<br>Record Edited.  | IncidentSupplementPerson  | ECFPROX01 | TTMSInterface |
| 4/20/2024 | 22:04:57 | Weight          |            | 190                    | Record ID 1449629<br>Supplement Person<br>Record Edited.  | IncidentSupplementPerson  | ECFPROX01 | TTMSInterface |
| 4/20/2024 | 22:04:57 | ZipCode         |            | [REDACTED]             | Record ID 1449629<br>Supplement Person<br>Record Edited.  | IncidentSupplementPerson  | ECFPROX01 | TTMSInterface |
| 4/20/2024 | 22:11:12 | Read Comment    | False      | True                   | Record ID 1449629<br>(Response Viewer)                    | Response_Master_Incident  | D12       | SO6129        |
| 4/20/2024 | 22:11:44 | Unread Comment  | False      | True                   | (Response Viewer)   | Incident                  | D20       | SO6347        |
| 4/20/2024 | 22:15:32 | Caller_Name     | [REDACTED] | [REDACTED] ROOS/DORIAN | (Response Viewer)   | Response_Master_Incident  | D20       | SO6347        |
| 4/20/2024 | 22:26:18 | Read Comment    | False      | True                   | (Response Viewer)   | Response_Master_Incident  | D12       | SO6129        |
| 4/20/2024 | 22:26:34 | Unread Comment  | False      | True                   | (Response Viewer)   | Incident                  | D20       | SO6347        |
| 4/20/2024 | 22:28:10 | Read Comment    | False      | True                   | (Response Viewer)   | Response_Master_Incident  | D12       | SO6129        |
| 4/20/2024 | 22:28:19 | Unread Comment  | False      | True                   | (Response Viewer)   | Incident                  | D21       | SO6303        |
| 4/20/2024 | 22:34:54 | Read Comment    | False      | True                   | (Response Viewer)   | Response_Master_Incident  | D12       | SO6129        |
| 4/20/2024 | 22:34:57 | Unread Comment  | False      | True                   | (Response Viewer)   | Incident                  | D20       | SO6347        |
| 4/20/2024 | 22:38:11 | Read Comment    | False      | True                   | (Response Viewer)   | Response_Master_Incident  | D12       | SO6129        |
| 4/20/2024 | 22:38:11 | Read Comment    | False      | True                   | (Response Viewer)   | Response_Master_Incident  | D12       | SO6129        |
| 4/20/2024 | 22:38:11 | Unread Comment  | False      | True                   | (Response Viewer)   | Incident                  | D20       | SO6347        |

|           |          |                       |       |      |                   |                          |             |               |
|-----------|----------|-----------------------|-------|------|-------------------|--------------------------|-------------|---------------|
| 4/20/2024 | 22:39:00 | Unread Comment        | False | True | (Response Viewer) | Incident                 | D3          | SO6044        |
| 4/20/2024 | 22:54:15 | Read Comment          | False | True | (Response Viewer) | Response_Master_Incident | D12         | SO6129        |
| 4/20/2024 | 22:54:19 | Unread Comment        | False | True | (Response Viewer) | Incident                 | D2          | SO5960        |
| 4/20/2024 | 23:25:06 | Read Comment          | False | True | (Response Viewer) | Response_Master_Incident | D7          | SO5275        |
| 4/20/2024 | 23:27:26 | Unread Comment        | False | True | (Response Viewer) | Incident                 | D20         | SO6347        |
| 4/21/2024 | 00:51:43 | Read Comment          | False | True | (Response Viewer) | Response_Master_Incident | D18         | SO6230        |
| 4/21/2024 | 00:52:04 | Unread Comment        | False | True | (Response Viewer) | Incident                 | D20         | SO6347        |
| 4/21/2024 | 01:24:27 | Read Comment          | False | True | (Response Viewer) | Response_Master_Incident | D18         | SO6230        |
| 4/21/2024 | 01:25:36 | Unread Comment        | False | True | (Response Viewer) | Incident                 | ECFMOBLAW01 | Mobile1       |
| 4/21/2024 | 01:33:24 | Read Comment          | False | True | (Response Viewer) | Response_Master_Incident | D18         | SO6230        |
| 4/21/2024 | 01:39:53 | Unread Comment        | False | True | (Response Viewer) | Incident                 | D21         | SO6303        |
| 4/21/2024 | 01:44:12 | Read Comment          | False | True | (Response Viewer) | Response_Master_Incident | D18         | SO6230        |
| 4/21/2024 | 01:49:28 | Unread Comment        | False | True | (Response Viewer) | Incident                 | D21         | SO6303        |
| 4/21/2024 | 02:38:56 | Read Comment          | False | True | (Response Viewer) | Response_Master_Incident | D18         | SO6230        |
| 4/21/2024 | 02:46:00 | Unread Comment        | False | True | (Response Viewer) | Incident                 | D7          | SO5275        |
| 4/21/2024 | 04:55:54 | Read Comment          | False | True | (Response Viewer) | Response_Master_Incident | D12         | SO6409        |
| 4/21/2024 | 04:57:09 | Unread Comment        | False | True | (Response Viewer) | Incident                 | D10         | SO6416        |
| 4/21/2024 | 05:11:18 | Read Comment          | False | True | (Response Viewer) | Response_Master_Incident | D3          | SO6339        |
| 4/21/2024 | 05:15:00 | Unread Comment        | False | True | (Response Viewer) | Incident                 | ECFMOBLAW01 | Mobile1       |
| 4/21/2024 | 06:26:27 | Read Comment          | False | True | (Response Viewer) | Response_Master_Incident | D3          | SO6339        |
| 4/21/2024 | 06:26:35 | Unread Comment        | False | True | (Response Viewer) | Incident                 | D9          | SO4839        |
| 4/21/2024 | 08:53:41 | Read Comment          | False | True | (Response Viewer) | Response_Master_Incident | D13         | SO5954        |
| 4/21/2024 | 09:08:09 | Unread Comment        | False | True | (Response Viewer) | Incident                 | ECFMOBLAW01 | Mobile1       |
| 4/21/2024 | 10:21:46 | AddressApt            |       |      | Supplement Person | IncidentSupplementPerson | ECFPROX01   | TTMSInterface |
|           |          |                       |       |      | Record Edited.    |                          |             |               |
| 4/21/2024 | 10:21:46 | AddressStreet         |       |      | Record ID 1449745 | IncidentSupplementPerson | ECFPROX01   | TTMSInterface |
|           |          |                       |       |      | Supplement Person |                          |             |               |
|           |          |                       |       |      | Record Edited.    |                          |             |               |
| 4/21/2024 | 10:21:46 | Build                 |       |      | Record ID 1449745 | IncidentSupplementPerson | ECFPROX01   | TTMSInterface |
|           |          |                       |       |      | Supplement Person |                          |             |               |
|           |          |                       |       |      | Record Edited.    |                          |             |               |
| 4/21/2024 | 10:21:46 | Characteristics       |       |      | Record ID 1449745 | IncidentSupplementPerson | ECFPROX01   | TTMSInterface |
|           |          |                       |       |      | Supplement Person |                          |             |               |
|           |          |                       |       |      | Record Edited.    |                          |             |               |
| 4/21/2024 | 10:21:46 | City                  |       |      | Record ID 1449745 | IncidentSupplementPerson | ECFPROX01   | TTMSInterface |
|           |          |                       |       |      | Supplement Person |                          |             |               |
|           |          |                       |       |      | Record Edited.    |                          |             |               |
| 4/21/2024 | 10:21:46 | Comments              |       |      | Record ID 1449745 | IncidentSupplementPerson | ECFPROX01   | TTMSInterface |
|           |          |                       |       |      | Supplement Person |                          |             |               |
|           |          |                       |       |      | Record Edited.    |                          |             |               |
| 4/21/2024 | 10:21:46 | EyesType              |       | BRO  | Record ID 1449745 | IncidentSupplementPerson | ECFPROX01   | TTMSInterface |
|           |          |                       |       |      | Supplement Person |                          |             |               |
|           |          |                       |       |      | Record Edited.    |                          |             |               |
| 4/21/2024 | 10:21:46 | Facial                |       |      | Record ID 1449745 | IncidentSupplementPerson | ECFPROX01   | TTMSInterface |
|           |          |                       |       |      | Supplement Person |                          |             |               |
|           |          |                       |       |      | Record Edited.    |                          |             |               |
| 4/21/2024 | 10:21:46 | FlightDirection       |       |      | Record ID 1449745 | IncidentSupplementPerson | ECFPROX01   | TTMSInterface |
|           |          |                       |       |      | Supplement Person |                          |             |               |
|           |          |                       |       |      | Record Edited.    |                          |             |               |
| 4/21/2024 | 10:21:46 | FlightMode            |       |      | Record ID 1449745 | IncidentSupplementPerson | ECFPROX01   | TTMSInterface |
|           |          |                       |       |      | Supplement Person |                          |             |               |
|           |          |                       |       |      | Record Edited.    |                          |             |               |
| 4/21/2024 | 10:21:46 | Glasses               |       |      | Record ID 1449745 | IncidentSupplementPerson | ECFPROX01   | TTMSInterface |
|           |          |                       |       |      | Supplement Person |                          |             |               |
|           |          |                       |       |      | Record Edited.    |                          |             |               |
| 4/21/2024 | 10:21:46 | HairType              |       | BRO  | Record ID 1449745 | IncidentSupplementPerson | ECFPROX01   | TTMSInterface |
|           |          |                       |       |      | Supplement Person |                          |             |               |
|           |          |                       |       |      | Record Edited.    |                          |             |               |
| 4/21/2024 | 10:21:46 | Hat                   |       |      | Record ID 1449745 | IncidentSupplementPerson | ECFPROX01   | TTMSInterface |
|           |          |                       |       |      | Supplement Person |                          |             |               |
|           |          |                       |       |      | Record Edited.    |                          |             |               |
| 4/21/2024 | 10:21:46 | Height                |       | 70   | Record ID 1449745 | IncidentSupplementPerson | ECFPROX01   | TTMSInterface |
|           |          |                       |       |      | Supplement Person |                          |             |               |
|           |          |                       |       |      | Record Edited.    |                          |             |               |
| 4/21/2024 | 10:21:46 | Jacket                |       |      | Record ID 1449745 | IncidentSupplementPerson | ECFPROX01   | TTMSInterface |
|           |          |                       |       |      | Supplement Person |                          |             |               |
|           |          |                       |       |      | Record Edited.    |                          |             |               |
| 4/21/2024 | 10:21:46 | MiddleName            |       |      | Record ID 1449745 | IncidentSupplementPerson | ECFPROX01   | TTMSInterface |
|           |          |                       |       |      | Supplement Person |                          |             |               |
|           |          |                       |       |      | Record Edited.    |                          |             |               |
| 4/21/2024 | 10:21:46 | OperatorLicenseNumber |       |      | Record ID 1449745 | IncidentSupplementPerson | ECFPROX01   | TTMSInterface |
|           |          |                       |       |      | Supplement Person |                          |             |               |
|           |          |                       |       |      | Record Edited.    |                          |             |               |
| 4/21/2024 | 10:21:46 | Pants                 |       |      | Record ID 1449745 | IncidentSupplementPerson | ECFPROX01   | TTMSInterface |
|           |          |                       |       |      | Supplement Person |                          |             |               |
|           |          |                       |       |      | Record Edited.    |                          |             |               |
| 4/21/2024 | 10:21:46 | Phone                 |       |      | Record ID 1449745 | IncidentSupplementPerson | ECFPROX01   | TTMSInterface |
|           |          |                       |       |      | Supplement Person |                          |             |               |
|           |          |                       |       |      | Record Edited.    |                          |             |               |
| 4/21/2024 | 10:21:46 | RaceType              | U     |      | Record ID 1449745 | IncidentSupplementPerson | ECFPROX01   | TTMSInterface |
|           |          |                       |       |      | Supplement Person |                          |             |               |
|           |          |                       |       |      | Record Edited.    |                          |             |               |
| 4/21/2024 | 10:21:46 | Shirt                 |       |      | Record ID 1449745 | IncidentSupplementPerson | ECFPROX01   | TTMSInterface |
|           |          |                       |       |      | Supplement Person |                          |             |               |
|           |          |                       |       |      | Record Edited.    |                          |             |               |
| 4/21/2024 | 10:21:46 | Shoes                 |       |      | Record ID 1449745 | IncidentSupplementPerson | ECFPROX01   | TTMSInterface |
|           |          |                       |       |      | Supplement Person |                          |             |               |
|           |          |                       |       |      | Record Edited.    |                          |             |               |
| 4/21/2024 | 10:21:46 | SSN                   |       |      | Record ID 1449745 | IncidentSupplementPerson | ECFPROX01   | TTMSInterface |
|           |          |                       |       |      | Supplement Person |                          |             |               |
|           |          |                       |       |      | Record Edited.    |                          |             |               |
| 4/21/2024 | 10:21:46 | State                 |       | ID   | Record ID 1449745 | IncidentSupplementPerson | ECFPROX01   | TTMSInterface |
|           |          |                       |       |      | Supplement Person |                          |             |               |
|           |          |                       |       |      | Record Edited.    |                          |             |               |
| 4/21/2024 | 10:21:46 | Weapon                |       |      | Record ID 1449745 | IncidentSupplementPerson | ECFPROX01   | TTMSInterface |
|           |          |                       |       |      | Supplement Person |                          |             |               |
|           |          |                       |       |      | Record Edited.    |                          |             |               |
| 4/21/2024 | 10:21:46 | Weight                |       | 200  | Record ID 1449745 | IncidentSupplementPerson | ECFPROX01   | TTMSInterface |
|           |          |                       |       |      | Supplement Person |                          |             |               |
|           |          |                       |       |      | Record Edited.    |                          |             |               |
| 4/21/2024 | 10:21:46 | ZipCode               |       |      | Record ID 1449745 | IncidentSupplementPerson | ECFPROX01   | TTMSInterface |
|           |          |                       |       |      | Supplement Person |                          |             |               |
|           |          |                       |       |      | Record Edited.    |                          |             |               |
| 4/21/2024 | 11:06:57 | Read Comment          | False | True | (Response Viewer) | Response_Master_Incident | D8          | SO6302        |
| 4/21/2024 | 11:11:50 | Unread Comment        | False | True | (Response Viewer) | Incident                 | D9          | SO5710        |
| 4/21/2024 | 11:13:57 | Read Comment          | False | True | (Response Viewer) | Response_Master_Incident | D8          | SO6302        |
| 4/21/2024 | 11:49:34 | Unread Comment        | False | True | (Response Viewer) | Incident                 | ECFMOBES01  | Mobile2       |
| 4/22/2024 | 05:13:52 | Read Comment          | False | True | (Response Viewer) | Response_Master_Incident | D2          | SO5617        |

Custom Time Stamps  
No Custom Time Stamps

Custom Data Fields  
No Custom Data Fields

Attachments

| Description | Date               |
|-------------|--------------------|
|             | 4/20/2024 21:00:54 |
|             | 4/20/2024 21:03:50 |
|             | 4/20/2024 21:03:59 |
|             | 4/20/2024 21:04:05 |



4/20/2024 21:27:12  
4/20/2024 21:32:33  
4/20/2024 21:32:41  
4/21/2024 10:21:48  
4/21/2024 10:21:49  
4/21/2024 10:21:51